PEOPLES

102 North Stephens S
Quitman, Tx 75783

EXHIBIT
1

Friday, April 24, 2026

County: Hopkins County

**Work Order Number: BF 24-83 Crossroads Project Build Out**

Greetings,

Peoples Telephone Cooperative is requesting permission to construction fiber optic distribution facilities which will cross and parallel the following County Roads:

- County Road 1186
- County Road 1187
- County Road 1188
- County Road 1190
- County Road 1197
- County Road 1213
- County Road 1436
- County Road 1440
- County Road 1442
- County Road 1443
- County Road 1444
- County Road 2301

Site location map/construction sketches are attached. The construction sketch details the proposed work. The proposed fiber optic service will be constructed:

☐ Overhead - All road crossings will have a minimum vertical clearance of 22 feet.
☐ Underground - All underground bore crossings are PVC encased 5' of coverage from the lowest point of the Right of Way.

If you have any questions, please contact me at any time.

Sincerely,

Jamie Lisenbe
jamie.lisenbe@gopeoples.net
Construction Administrator

---

*County Approval Section:*

Approved: ✓ Denied: _____

Authorized Signature: [signature] Date: 4-28-26

RT 6000
BFO96I
PROPOSED FIBER CABLE OR WIRE
RT 5000
BFO48I
REFERENCED FIBER CABLE OR WIRE
EXISTING FIBER CABLE OR WIRE
RT 1-2
BFC100-24
PROPOSED COPPER CABLE OR WIRE
RT 1-2
BFC100-24
REFERENCED COPPER CABLE OR WIRE
EXISTING COPPER CABLE OR WIRE
FOREIGN COPPER OR FIBER CABLE OR WIRE
PROPOSED FIBER FACILITY CHANGE (CABLE SIZE, GAUGE, NUMBER OF DUCTS, ETC.)
EXISTING FIBER FACILITY CHANGE (CABLE SIZE, GAUGE, NUMBER OF DUCTS, ETC.)
PROPOSED COPPER FACILITY CHANGE (CABLE SIZE, GAUGE, NUMBER OF DUCTS, ETC.)
EXISTING COPPER FACILITY CHANGE (CABLE SIZE, GAUGE, NUMBER OF DUCTS, ETC.)
BURIED FIBER OPTIC SPLICE
BURIED COPPER CABLE SPLICE
SNOW SHOE
PROPOSED BURIED DROP
EXISTING BURIED DROP
PROPOSED AERIAL DROP
EXISTING AERIAL DROP
EXISTING OR PROPOSED PIPE ENCASEMENT OR BORE
POWER POLE WITH GUY ANCHOR
POWER POLE WITH AERIAL SPLICE CLOSURE
POWER POLE WITH AERIAL MST CLOSURE
POWER POLE
PROPOSED TELEPHONE POLE OR STUB POLE
EXISTING TELEPHONE POLE OR STUB POLE
PROPOSED TELEPHONE PEDESTAL (FIBER OR COPPER)
EXISTING TELEPHONE PEDESTAL (FIBER OR COPPER)
PON CABINET
ELECTRONIC CABINET
PROPOSED HANDHOLE
EXISTING HANDHOLE
FOREIGN HANDHOLE
PROPOSED PULL BOX
EXISTING PULL BOX
CROSS CONNECT
C.O.
CENTRAL OFFICE
SAI
SERVICE AREA INTERFACE
FOS#1
5,564'
BURIED FIBER OPTIC SPLICE POINT
DISTANCE TO PREVIOUS SPLICE POINT
LP1
LOAD POINT
WARNING SIGNS
WATER LINE
WATER METER
WATER VALVE
FIRE HYDRANT
GAS LINE
PIPELINE (HIGH PRESS. GAS, ETC.)
GAS METER
SEWER LINE
SEWER MANHOLE
MANHOLE
BURIED POWER LINE
ELECTRICAL TRANSFORMER
FENCE AND GATE
ROW
STATE OR COUNTY ROAD RIGHT-OF-WAY
R/W MARKER
MAINTENANCE OR MILE MARKER
STATE OF TEXAS
BRIAN WHITAKER
111784
LICENSED
PROFESSIONAL ENGINEER
Brian Whitaker
10-3-25
RAILROAD TRACK
OVERHEAD POWER TRANSMISSION LINE
CITY LIMITS
COUNTY LINE
SCHOOL DISTRICT
U OR E
ILEC BOUNDARIES
25
SUBSCRIBER OR PROSPECT AND SUBSCRIBER NUMBER
25 N
NO PROSPECT
HOUSE REFERENCE (SHOWN ON DIFFERENT ROUTE)
V
VACANT
25
SUBSCRIBER OR PROSPECT (MOBILE HOME) AND SUBSCRIBER NUMBER
N
NO PROSPECT (MOBILE HOME)
MOBILE HOME REFERENCE (SHOWN ON DIFFERENT ROUTE)
V
VACANT (MOBILE HOME)
CEMETERY
CHURCH
SCHOOL
CATTLE GUARD
BRIDGE OR BOX CULVERT
CULVERT
WATER TOWER
WIRELESS TOWER
TREE
MAP LEGEND

RESTRICTED/REDUCED CORRIDOR

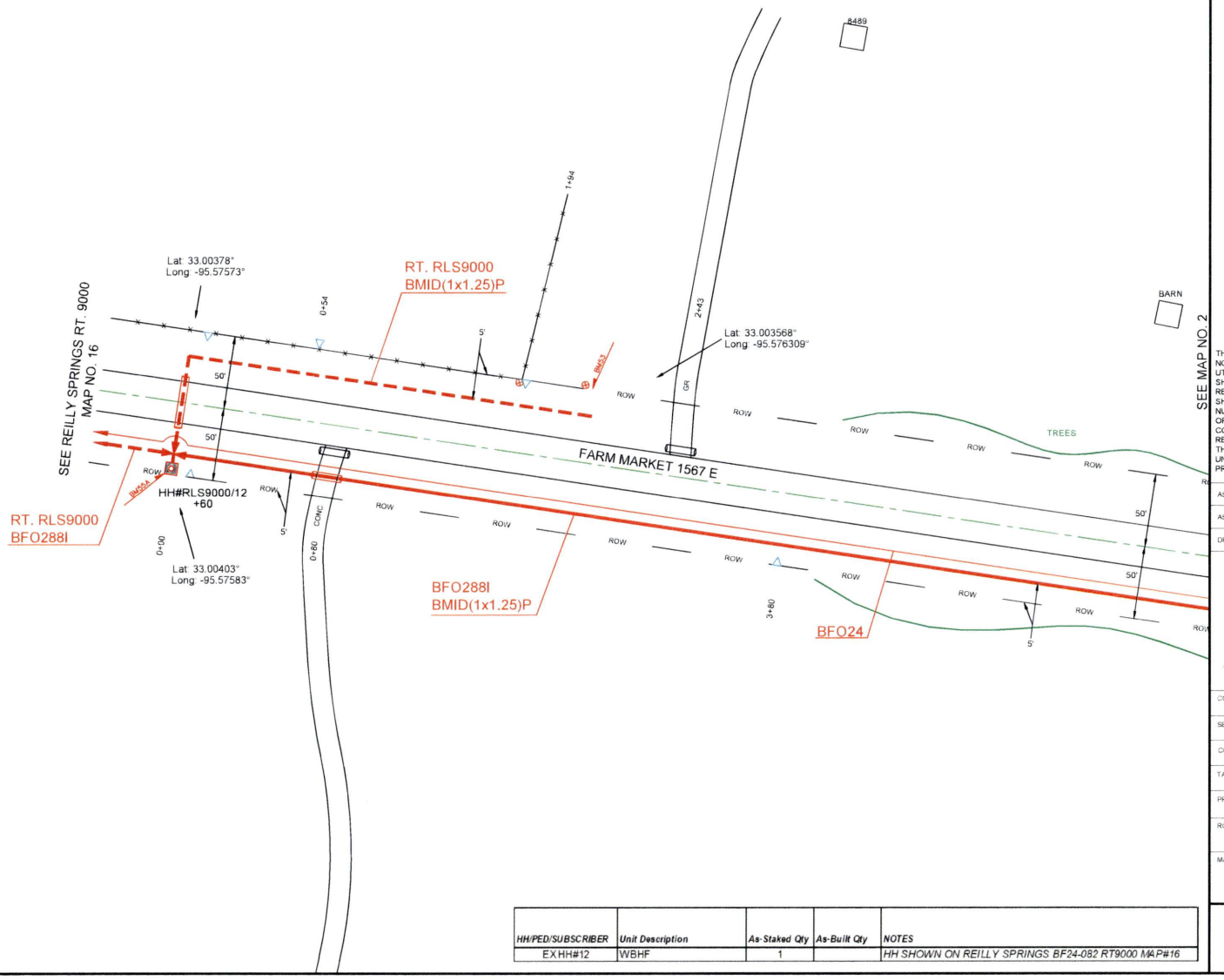


| HH/PED/SUBSCRIBER | Unit Description | As-Staked Qty | As-Built Qty | NOTES |
|---|---|---|---|---|
| EXHH#12 | WBHF | 1 | | HH SHOWN ON REILLY SPRINGS BF24-082 RT9000 MAP#16 |

PEOPLES

811 Know what's below. Call before you dig.

THIS STAKING SHEET DOES NOT SHOW ALL UNDERGROUND UTILITIES. THOSE THAT ARE SHOWN ARE SHOWN IN RELATIVE POSITION ONLY. THE SHEET DOES NOT SPECIFY NUMBER OF UTILITIES, TYPE, OR EXACT LOCATION. IT IS CONTRACTOR'S SOLE RESPONSIBILITY TO DETERMINE THE LOCATION OF ALL UNDERGROUND UTILITIES PRIOR TO CONSTRUCTION.

AS-STAKED 7/31/2025

AS-BUILT

DRAWN BY AMP

N

SCALE
0 25 50

COMPANY
Peoples Telephone Cooperative, Inc

SECTION
YANTIS - CROSSROADS

COUNTY
HOPKINS

TAX DISTRICT
SULPHUR SPRINGS ISD

PROJECT NUMBER
WO#BF24-083

ROUTE
RLS9000

MAP
1 OF 30

JSI

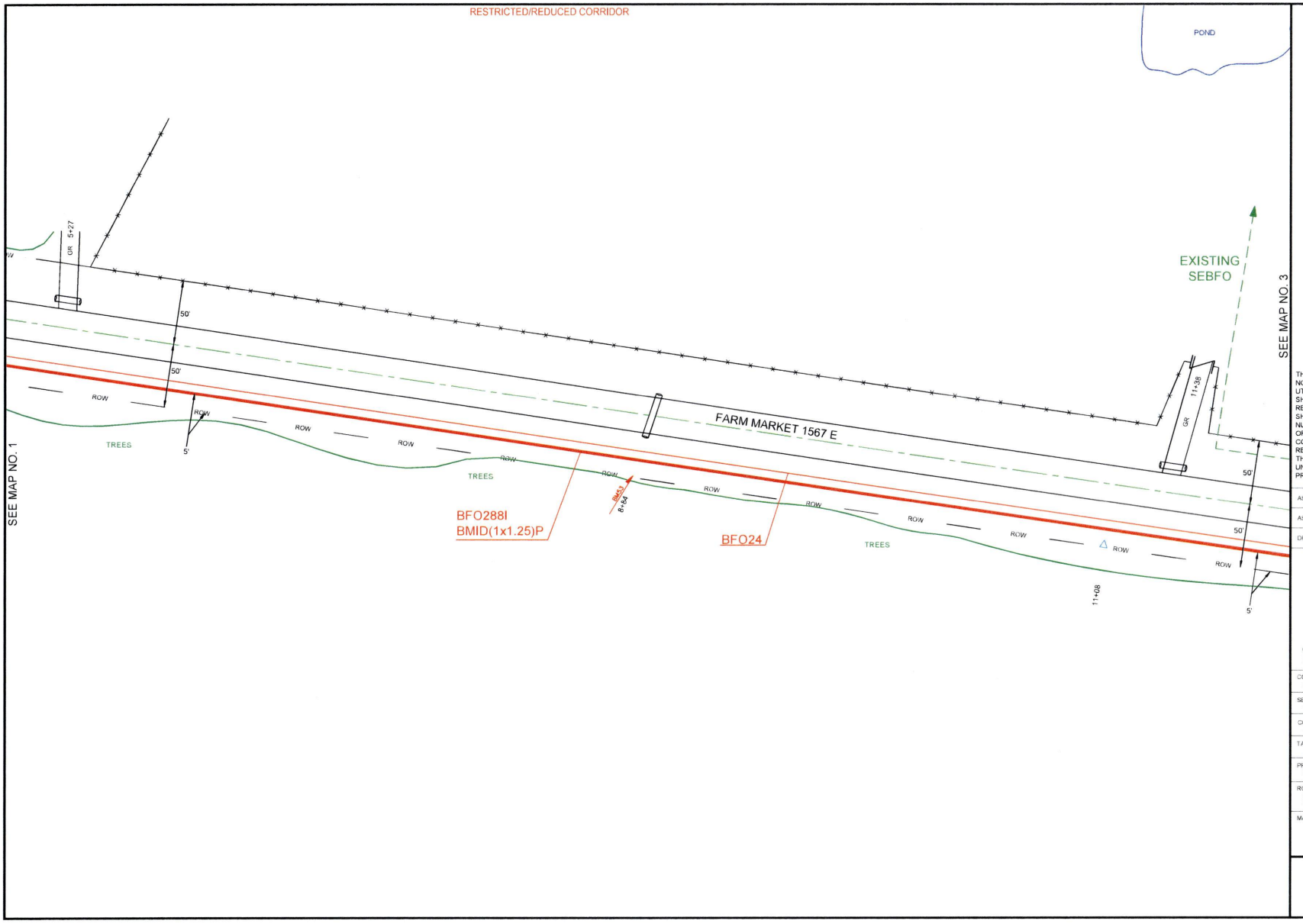


PEOPLES

811 Know what's **below.** **Call** before you dig.

THIS STAKING SHEET DOES NOT SHOW ALL UNDERGROUND UTILITIES. THOSE THAT ARE SHOWN ARE SHOWN IN RELATIVE POSITION ONLY. THE SHEET DOES NOT SPECIFY NUMBER OF UTILITIES, TYPE OR EXACT LOCATION. IT IS CONTRACTOR'S SOLE RESPONSIBILITY TO DETERMINE THE LOCATION OF ALL UNDERGROUND UTILITIES PRIOR TO CONSTRUCTION.

AS-STAKED 7/31/2025

AS-BUILT

DRAWN BY AMP

N

SCALE
0 25 50

COMPANY
Peoples Telephone Cooperative, Inc.

SECTION
YANTIS - CROSSROADS

COUNTY
HOPKINS

TAX DISTRICT
SULPHUR SPRINGS ISD

PROJECT NUMBER
WO#BF24-083

ROUTE
RLS9000

MAP
2 OF 30

JSI

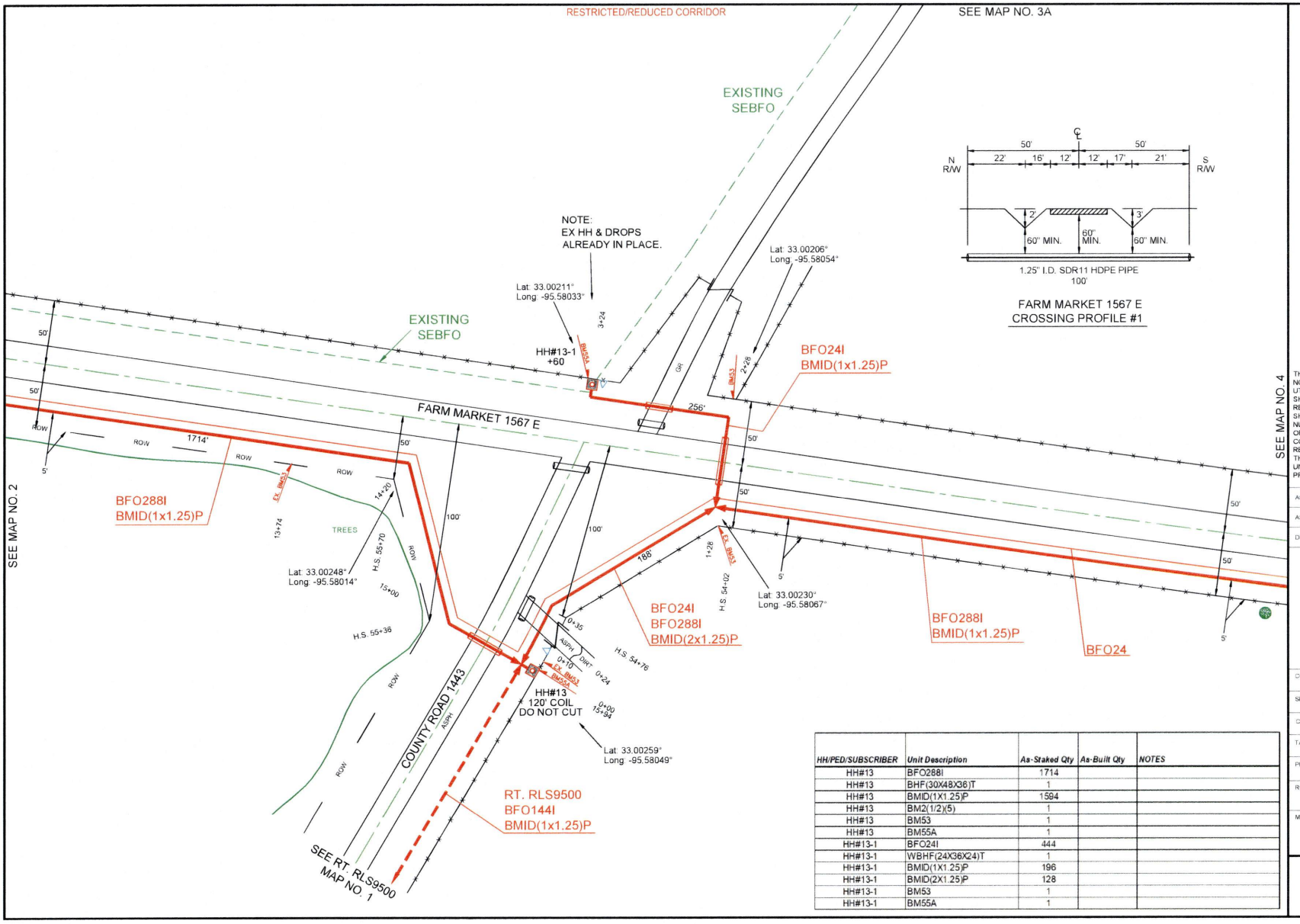


| HH/PED/SUBSCRIBER | Unit Description | As-Staked Qty | As-Built Qty | NOTES |
|---|---|---|---|---|
| HH#13 | BFO288I | 1714 | | |
| HH#13 | BHF(30X48X36)T | 1 | | |
| HH#13 | BMID(1X1.25)P | 1594 | | |
| HH#13 | BM2(1/2)(5) | 1 | | |
| HH#13 | BM53 | 1 | | |
| HH#13 | BM55A | 1 | | |
| HH#13-1 | BFO24I | 444 | | |
| HH#13-1 | WBHF(24X36X24)T | 1 | | |
| HH#13-1 | BMID(1X1.25)P | 196 | | |
| HH#13-1 | BMID(2X1.25)P | 128 | | |
| HH#13-1 | BM53 | 1 | | |
| HH#13-1 | BM55A | 1 | | |

PEOPLES

811 Know what's below. Call before you dig.

THIS STAKING SHEET DOES NOT SHOW ALL UNDERGROUND UTILITIES. THOSE THAT ARE SHOWN ARE SHOWN IN RELATIVE POSITION ONLY. THE SHEET DOES NOT SPECIFY NUMBER OF UTILITIES, TYPE, OR EXACT LOCATION. IT IS CONTRACTOR'S SOLE RESPONSIBILITY TO DETERMINE THE LOCATION OF ALL UNDERGROUND UTILITIES PRIOR TO CONSTRUCTION.

AS-STAKED 7/31/2025

AS-BUILT

DRAWN BY AMP

N

SCALE 0 25 50

COMPANY: Peoples Telephone Cooperative, Inc.

SECTION: YANTIS - CROSSROADS

COUNTY: HOPKINS

TAX DISTRICT: SULPHUR SPRINGS ISD

PROJECT NUMBER: WO#BF24-083

ROUTE: RLS9000

MAP: 3 OF 30

JSI

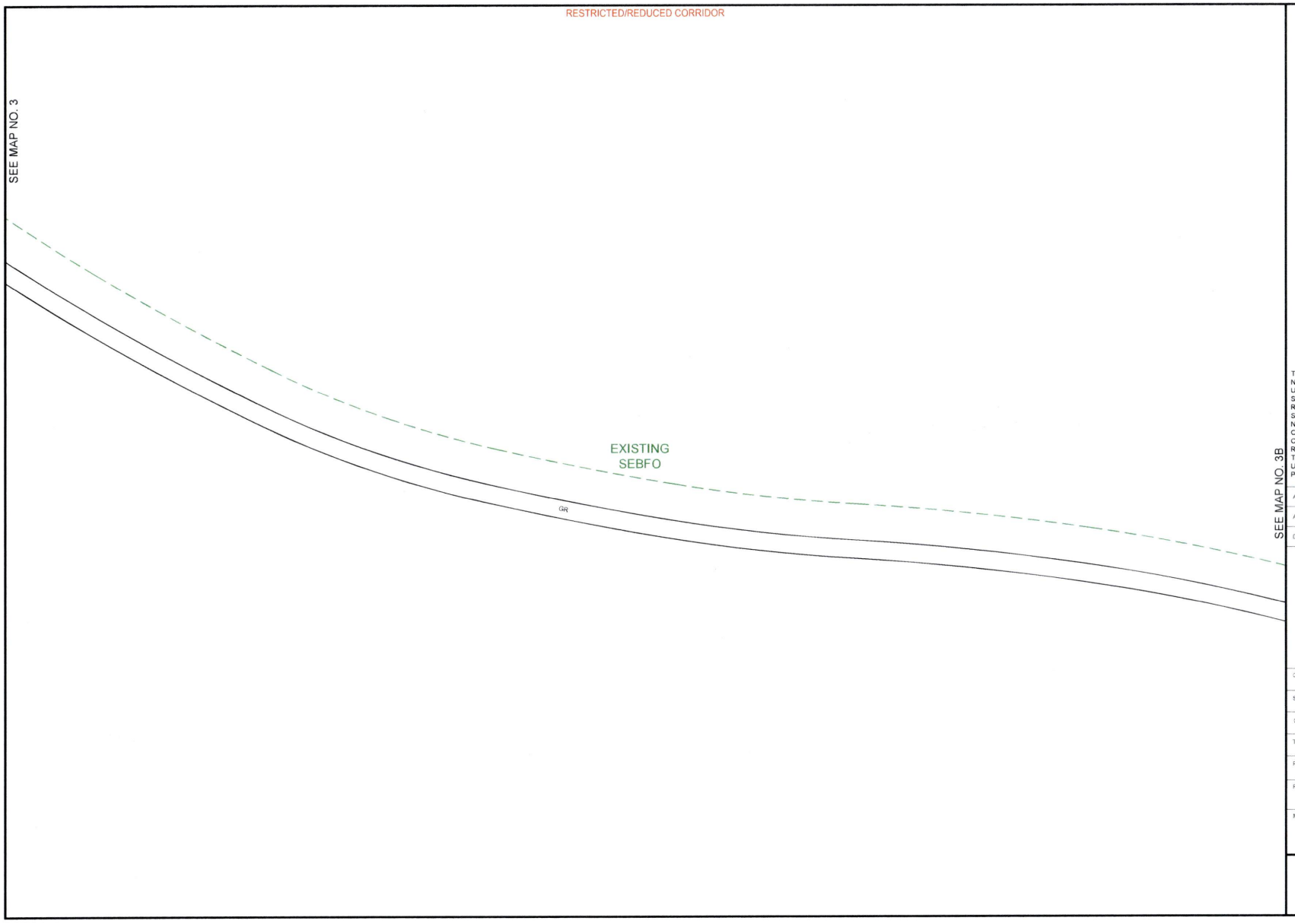


PEOPLES

811
Know what's **below.**
**Call** before you dig.

THIS STAKING SHEET DOES NOT SHOW ALL UNDERGROUND UTILITIES. THOSE THAT ARE SHOWN ARE SHOWN IN RELATIVE POSITION ONLY. THE SHEET DOES NOT SPECIFY NUMBER OF UTILITIES, TYPE, OR EXACT LOCATION. IT IS CONTRACTOR'S SOLE RESPONSIBILITY TO DETERMINE THE LOCATION OF ALL UNDERGROUND UTILITIES PRIOR TO CONSTRUCTION.

AS-STAKED 7/31/2025

AS-BUILT

DRAWN BY AMP

SCALE
0 25 50

COMPANY
Peoples Telephone Cooperative, Inc

SECTION
YANTIS - CROSSROADS

COUNTY
HOPKINS

TAX DISTRICT
SULPHUR SPRINGS ISD

PROJECT NUMBER
WO#SF.24-083

ROUTE
RLS9000

MAP
3A OF 30

JSI

RESTRICTED/REDUCED CORRIDOR

SEE MAP NO. 3A

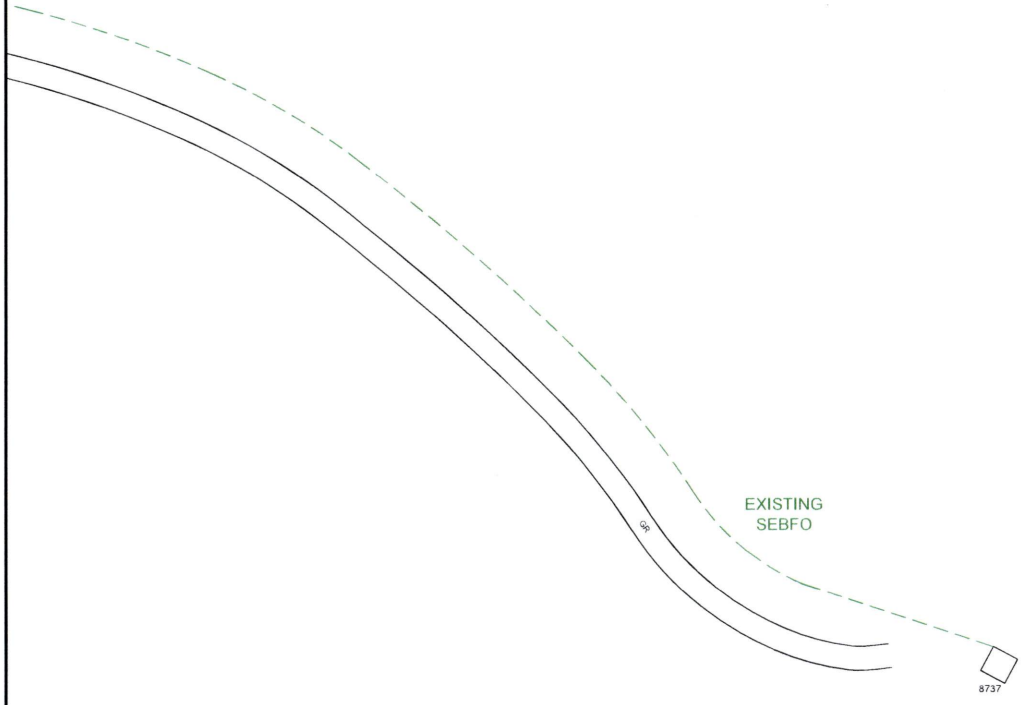


PEOPLES

811
Know what's **below.**
**Call** before you dig.

THIS STAKING SHEET DOES NOT SHOW ALL UNDERGROUND UTILITIES. THOSE THAT ARE SHOWN ARE SHOWN IN RELATIVE POSITION ONLY. THE SHEET DOES NOT SPECIFY NUMBER OF UTILITIES, TYPE, OR EXACT LOCATION. IT IS CONTRACTOR'S SOLE RESPONSIBILITY TO DETERMINE THE LOCATION OF ALL UNDERGROUND UTILITIES PRIOR TO CONSTRUCTION.

AS-STAKED 7/31/2025

AS-BUILT

DRAWN BY AMP

SCALE
0 25 50

COMPANY
Peoples Telephone Cooperative, Inc.

SECTION
YANTIS - CROSSROADS

COUNTY
HOPKINS

TAX DISTRICT
SULPHUR SPRINGS ISD

PROJECT NUMBER
WO#BF.24-083

ROUTE
RLS9000

MAP
3B OF 30

JSI

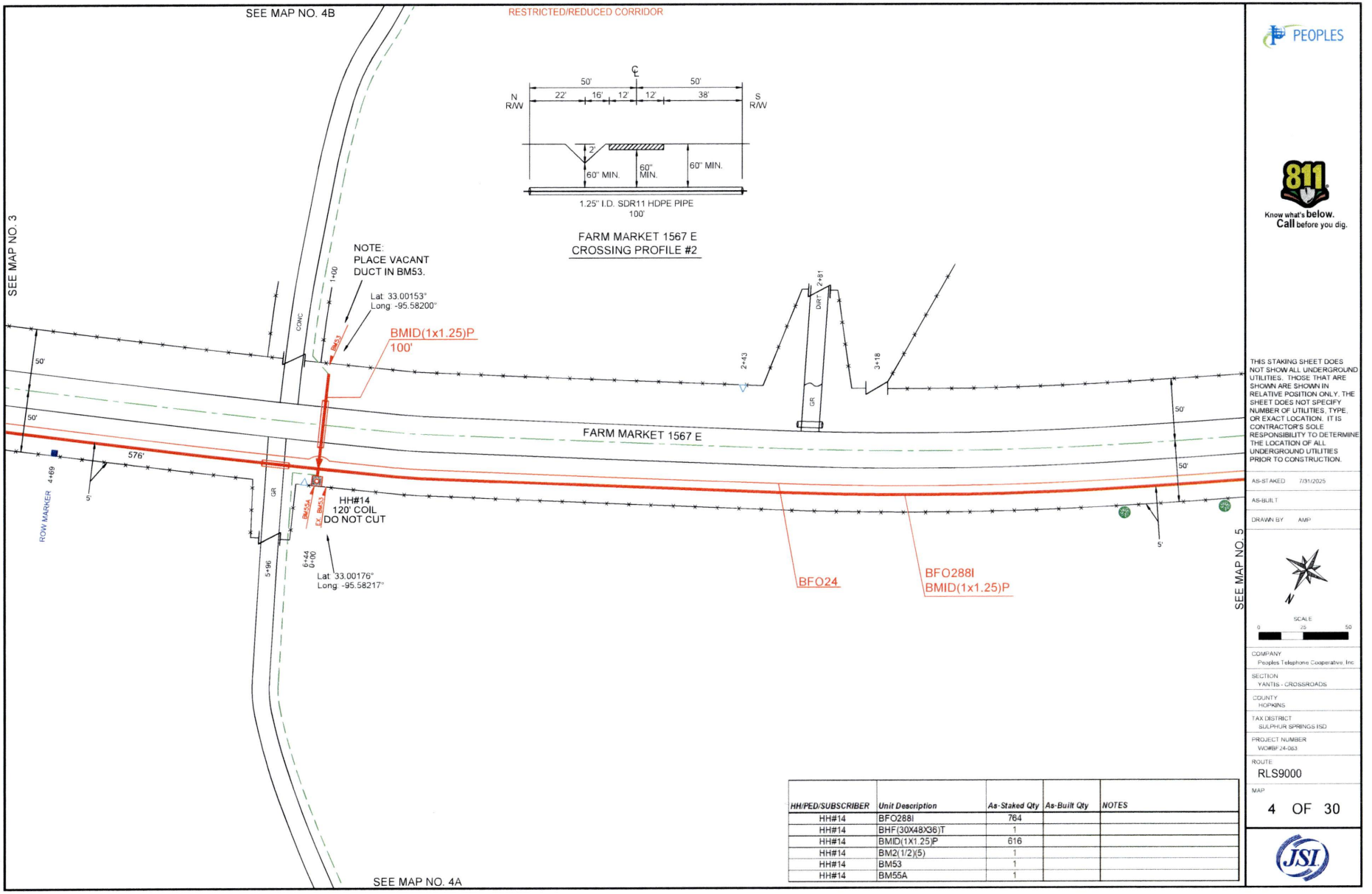


| HH/PED/SUBSCRIBER | Unit Description | As-Staked Qty | As-Built Qty | NOTES |
|---|---|---|---|---|
| HH#14 | BFO288I | 764 | | |
| HH#14 | BHF(30X48X36)T | 1 | | |
| HH#14 | BMID(1X1.25)P | 616 | | |
| HH#14 | BM2(1/2)(5) | 1 | | |
| HH#14 | BM53 | 1 | | |
| HH#14 | BM55A | 1 | | |

PEOPLES

811 Know what's below. Call before you dig.

THIS STAKING SHEET DOES NOT SHOW ALL UNDERGROUND UTILITIES. THOSE THAT ARE SHOWN ARE SHOWN IN RELATIVE POSITION ONLY. THE SHEET DOES NOT SPECIFY NUMBER OF UTILITIES, TYPE, OR EXACT LOCATION. IT IS CONTRACTOR'S SOLE RESPONSIBILITY TO DETERMINE THE LOCATION OF ALL UNDERGROUND UTILITIES PRIOR TO CONSTRUCTION.

AS-STAKED 7/31/2025

AS-BUILT

DRAWN BY AMP

N

SCALE 0 25 50

COMPANY
Peoples Telephone Cooperative, Inc

SECTION
YANTIS - CROSSROADS

COUNTY
HOPKINS

TAX DISTRICT
SULPHUR SPRINGS ISD

PROJECT NUMBER
WO#BF.24-063

ROUTE
RLS9000

MAP
4 OF 30

JSI




PEOPLES

811
Know what's **below.**
**Call** before you dig.

THIS STAKING SHEET DOES NOT SHOW ALL UNDERGROUND UTILITIES. THOSE THAT ARE SHOWN ARE SHOWN IN RELATIVE POSITION ONLY. THE SHEET DOES NOT SPECIFY NUMBER OF UTILITIES, TYPE OR EXACT LOCATION. IT IS CONTRACTOR'S SOLE RESPONSIBILITY TO DETERMINE THE LOCATION OF ALL UNDERGROUND UTILITIES PRIOR TO CONSTRUCTION.

AS-STAKED 7/31/2025

AS-BUILT

DRAWN BY AMP

SCALE
0 25 50

COMPANY
Peoples Telephone Cooperative, Inc

SECTION
YANTIS - CROSSROADS

COUNTY
HOPKINS

TAX DISTRICT
SULPHUR SPRINGS ISD

PROJECT NUMBER
WO#BF24-083

ROUTE
RLS9000

MAP
4A OF 30

JSI

RESTRICTED/REDUCED CORRIDOR

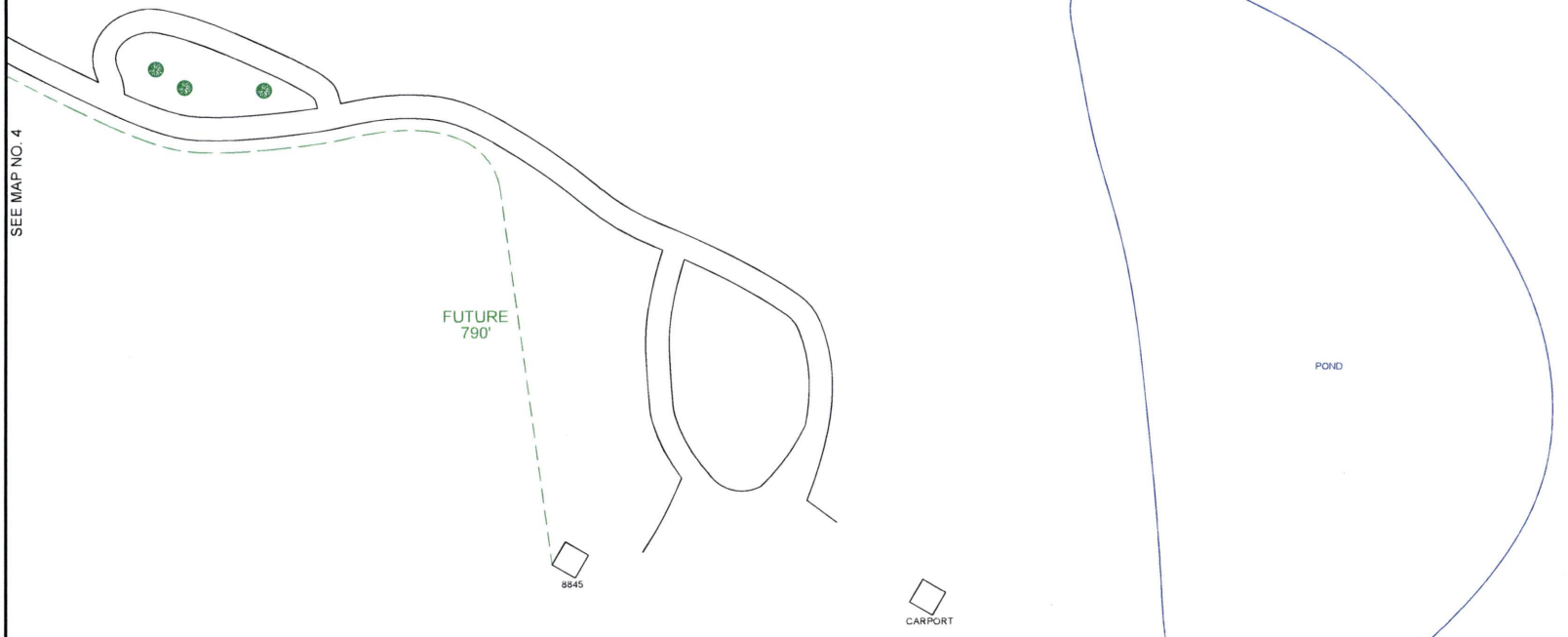


PEOPLES

811
Know what's below.
Call before you dig.

THIS STAKING SHEET DOES NOT SHOW ALL UNDERGROUND UTILITIES. THOSE THAT ARE SHOWN ARE SHOWN IN RELATIVE POSITION ONLY. THE SHEET DOES NOT SPECIFY NUMBER OF UTILITIES, TYPE OR EXACT LOCATION. IT IS CONTRACTOR'S SOLE RESPONSIBILITY TO DETERMINE THE LOCATION OF ALL UNDERGROUND UTILITIES PRIOR TO CONSTRUCTION.

AS-STAKED 7/31/2025

AS-BUILT

DRAWN BY AMP

SCALE
0 25 50

COMPANY
Peoples Telephone Cooperative, Inc

SECTION
YANTIS - CROSSROADS

COUNTY
HOPKINS

TAX DISTRICT
SULPHUR SPRINGS ISD

PROJECT NUMBER
WO#BF24-083

ROUTE
RLS9000

MAP
4B OF 30

JSI

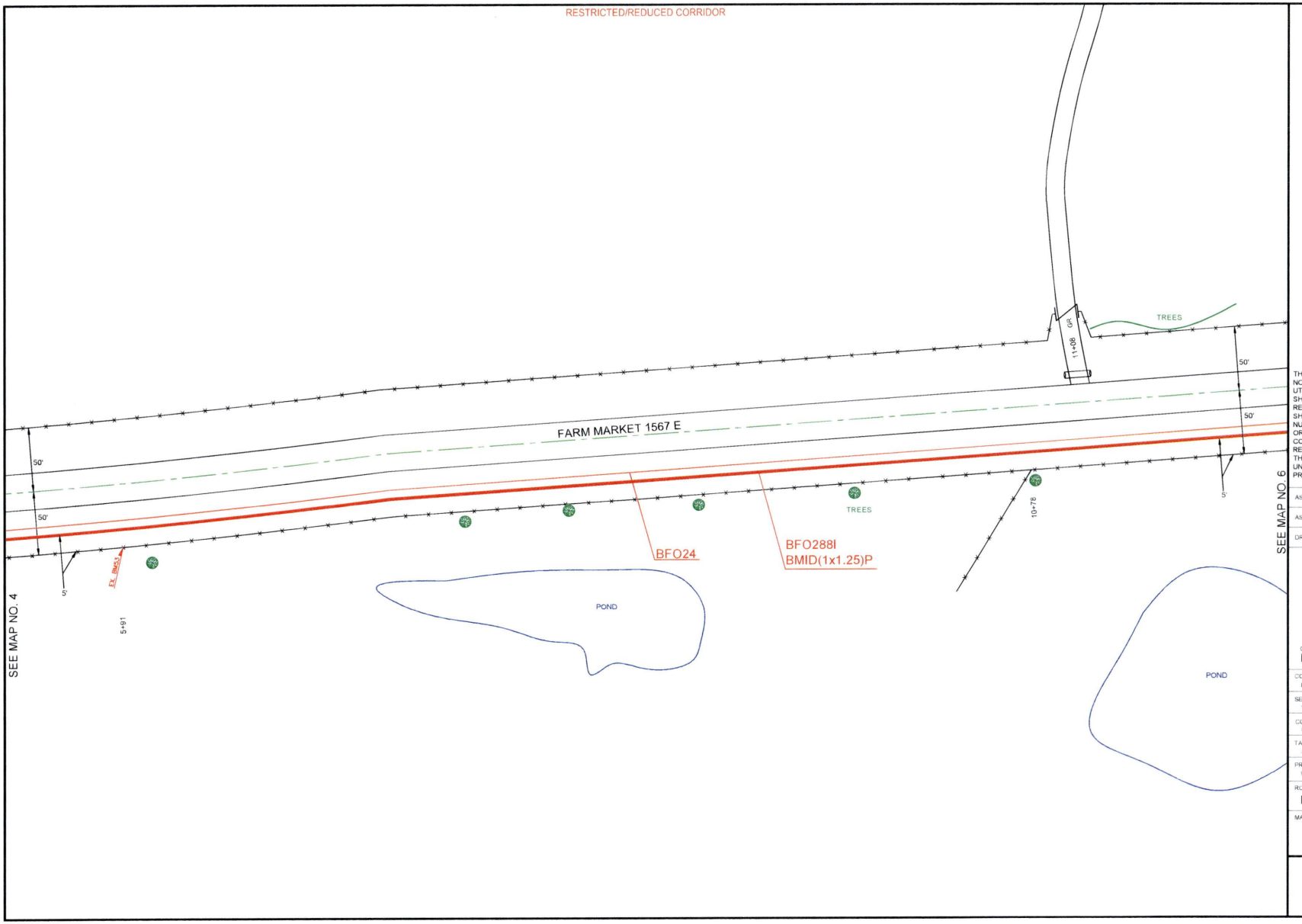


PEOPLES

811 Know what's **below.** **Call** before you dig.

THIS STAKING SHEET DOES NOT SHOW ALL UNDERGROUND UTILITIES. THOSE THAT ARE SHOWN ARE SHOWN IN RELATIVE POSITION ONLY. THE SHEET DOES NOT SPECIFY NUMBER OF UTILITIES, TYPE, OR EXACT LOCATION. IT IS CONTRACTOR'S SOLE RESPONSIBILITY TO DETERMINE THE LOCATION OF ALL UNDERGROUND UTILITIES PRIOR TO CONSTRUCTION.

AS-STAKED 7/31/2025

AS-BUILT

DRAWN BY AMP

N

SCALE
0 25 50

COMPANY
Peoples Telephone Cooperative, Inc

SECTION
YANTIS - CROSSROADS

COUNTY
HOPKINS

TAX DISTRICT
SULPHUR SPRINGS ISD

PROJECT NUMBER
WO#BF24-083

ROUTE
RLS9000

MAP
5 OF 30

JSI

RESTRICTED/REDUCED CORRIDOR

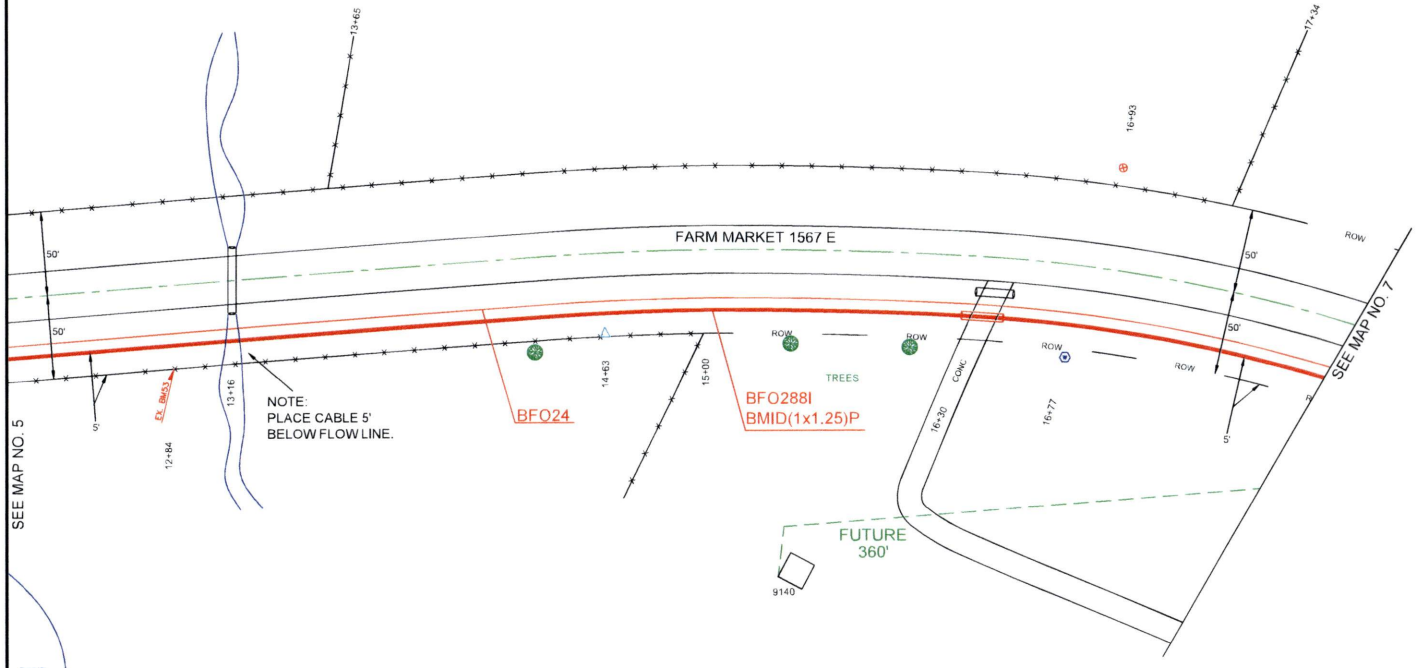


PEOPLES

811
Know what's **below.**
**Call** before you dig.

THIS STAKING SHEET DOES NOT SHOW ALL UNDERGROUND UTILITIES. THOSE THAT ARE SHOWN ARE SHOWN IN RELATIVE POSITION ONLY. THE SHEET DOES NOT SPECIFY NUMBER OF UTILITIES, TYPE OR EXACT LOCATION. IT IS CONTRACTOR'S SOLE RESPONSIBILITY TO DETERMINE THE LOCATION OF ALL UNDERGROUND UTILITIES PRIOR TO CONSTRUCTION.

AS-STAKED 7/31/2025

AS-BUILT

DRAWN BY AMP

N

SCALE
0 25 50

COMPANY
Peoples Telephone Cooperative, Inc

SECTION
YANTIS - CROSSROADS

COUNTY
HOPKINS

TAX DISTRICT
SULPHUR SPRINGS ISD

PROJECT NUMBER
WO#BF24-053

ROUTE
RLS9000

MAP
6 OF 30

JSI

| HH/PED/SUBSCRIBER | Unit Description | As-Staked Qty | As-Built Qty | NOTES |
|---|---|---|---|---|
| HH#15 | BFO288I | 2088 | | |
| HH#15 | BHF(30X48X36)T | 1 | | |
| HH#15 | BMID(1X1.25)P | 1968 | | |
| HH#15 | BM2(1/2)(5) | 1 | | |
| HH#15 | BM55A | 1 | | |
| HH#15-1 | BFO24I | 252 | | |
| HH#15-1 | BHF(24X36X24)T | 1 | | |
| HH#15-1 | BMID(1X1.25)P | 132 | | |
| HH#15-1 | BM2(1/2)(5) | 1 | | |
| HH#15-1 | BM55A | 1 | | |

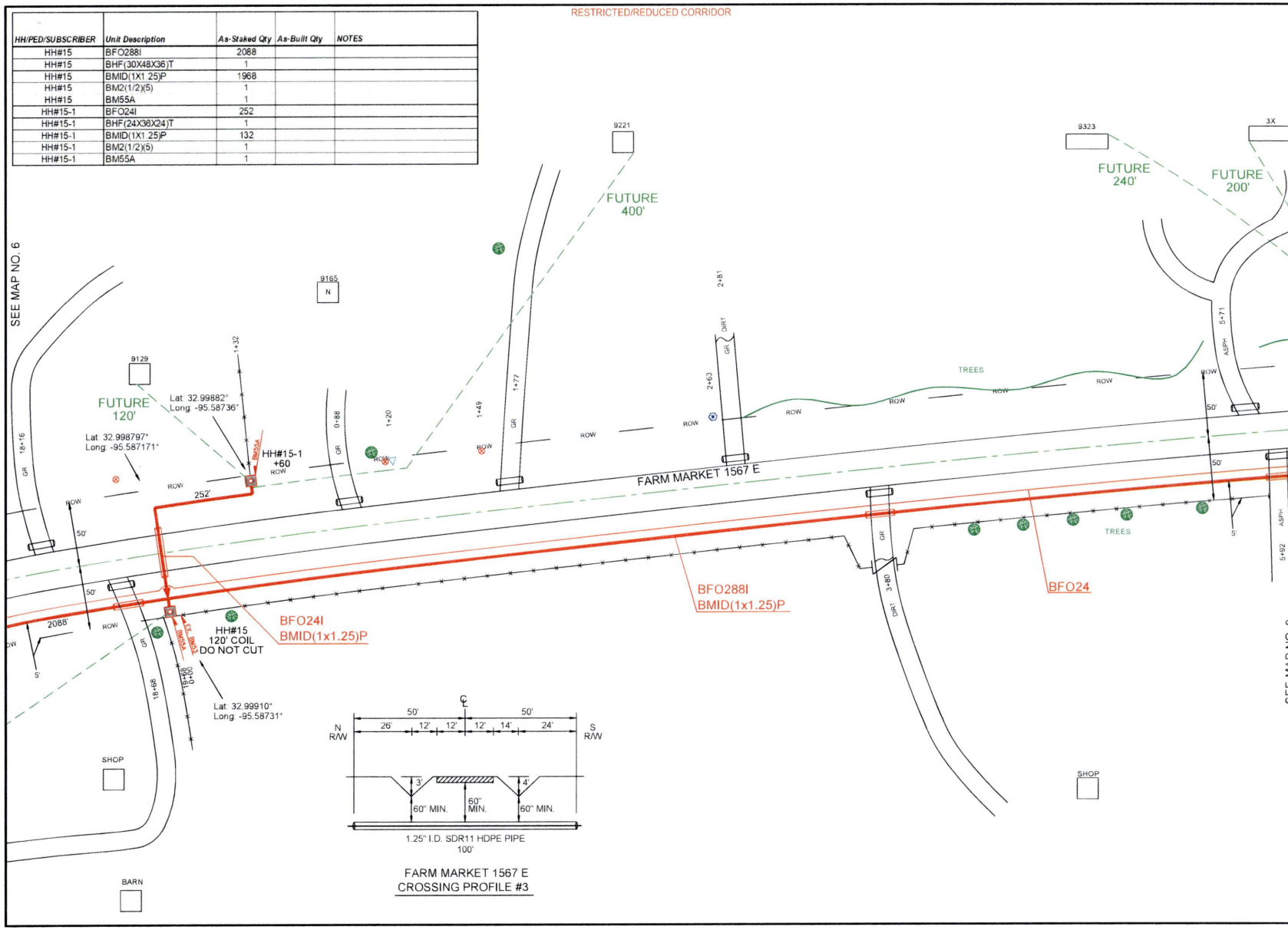


PEOPLES

811 Know what's below. Call before you dig.

THIS STAKING SHEET DOES NOT SHOW ALL UNDERGROUND UTILITIES. THOSE THAT ARE SHOWN ARE SHOWN IN RELATIVE POSITION ONLY. THE SHEET DOES NOT SPECIFY NUMBER OF UTILITIES, TYPE, OR EXACT LOCATION. IT IS CONTRACTOR'S SOLE RESPONSIBILITY TO DETERMINE THE LOCATION OF ALL UNDERGROUND UTILITIES PRIOR TO CONSTRUCTION.

AS-STAKED 7/31/2025

AS-BUILT

DRAWN BY AMP

SCALE 0 25 50

COMPANY
Peoples Telephone Cooperative, Inc

SECTION
YANTIS - CROSSROADS

COUNTY
HOPKINS

TAX DISTRICT
SULPHUR SPRINGS ISD

PROJECT NUMBER
WO#BF.24-083

ROUTE
RLS9000

MAP
7 OF 30

JSI

RESTRICTED/REDUCED CORRIDOR

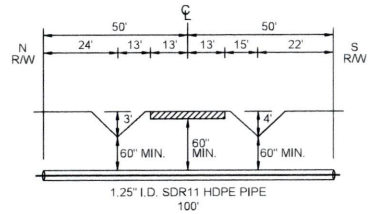


FARM MARKET 1567 E
CROSSING PROFILE #4

| HH/PED/SUBSCRIBER | Unit Description | As-Staked Qty | As-Built Qty | NOTES |
|---|---|---|---|---|
| HH#16 | BFO288I | 784 | | |
| HH#16 | BHF(30X48X36)T | 1 | | |
| HH#16 | BMID(1X1.25)P | 664 | | |
| HH#16 | BM2(1/2)(5) | 1 | | |
| HH#16 | BM55A | 1 | | |
| HH#16-1 | BFO24I | 220 | | |
| HH#16-1 | BHF(24X36X24)T | 1 | | |
| HH#16-1 | BMID(1X1.25)P | 300 | | |
| HH#16-1 | BM2(1/2)(5) | 1 | | |
| HH#16-1 | BM53 | 1 | | |
| HH#16-1 | BM55A | 1 | | |
| HH#17 | BFO288I | 638 | | |
| HH#17 | BHF(30X48X36)T | 1 | | |
| HH#17 | BMID(1X1.25)P | 518 | | |
| HH#17 | BM2(1/2)(5) | 1 | | |
| HH#17 | BM55A | 1 | | |

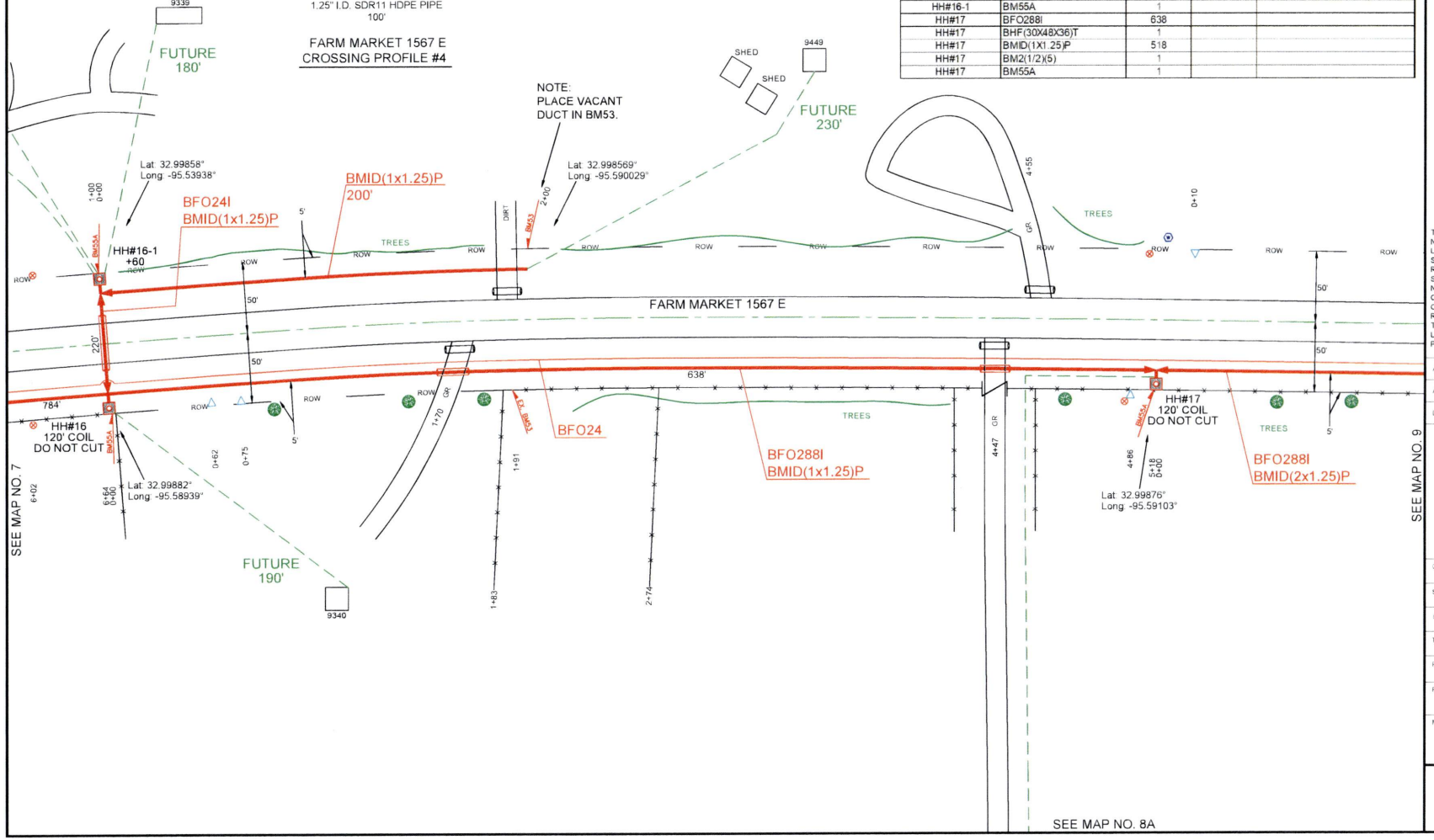


PEOPLES

811 Know what's below. Call before you dig.

THIS STAKING SHEET DOES NOT SHOW ALL UNDERGROUND UTILITIES. THOSE THAT ARE SHOWN ARE SHOWN IN RELATIVE POSITION ONLY. THE SHEET DOES NOT SPECIFY NUMBER OF UTILITIES, TYPE, OR EXACT LOCATION. IT IS CONTRACTOR'S SOLE RESPONSIBILITY TO DETERMINE THE LOCATION OF ALL UNDERGROUND UTILITIES PRIOR TO CONSTRUCTION.

AS-STAKED 7/31/2025

AS-BUILT

DRAWN BY AMP

N

SCALE 0 25 50

COMPANY
Peoples Telephone Cooperative, Inc

SECTION
YANTIS - CROSSROADS

COUNTY
HOPKINS

TAX DISTRICT
SULPHUR SPRINGS ISD

PROJECT NUMBER
WO#BF24-083

ROUTE
RLS9000

MAP
8 OF 30

JSI

RESTRICTED/REDUCED CORRIDOR

SEE MAP NO. 8

FUTURE
620'

GR

9400

POND

PEOPLES

811
Know what's **below.**
**Call** before you dig.

THIS STAKING SHEET DOES NOT SHOW ALL UNDERGROUND UTILITIES. THOSE THAT ARE SHOWN ARE SHOWN IN RELATIVE POSITION ONLY. THE SHEET DOES NOT SPECIFY NUMBER OF UTILITIES, TYPE, OR EXACT LOCATION. IT IS CONTRACTOR'S SOLE RESPONSIBILITY TO DETERMINE THE LOCATION OF ALL UNDERGROUND UTILITIES PRIOR TO CONSTRUCTION.

AS-STAKED 7/31/2025

AS-BUILT

DRAWN BY AMP

N

SCALE
0 25 50

COMPANY
Peoples Telephone Cooperative, Inc.

SECTION
YANTIS - CROSSROADS

COUNTY
HOPKINS

TAX DISTRICT
SULPHUR SPRINGS ISD

PROJECT NUMBER
WO#BF.24-083

ROUTE
RLS9000

MAP
8A OF 30

JSI

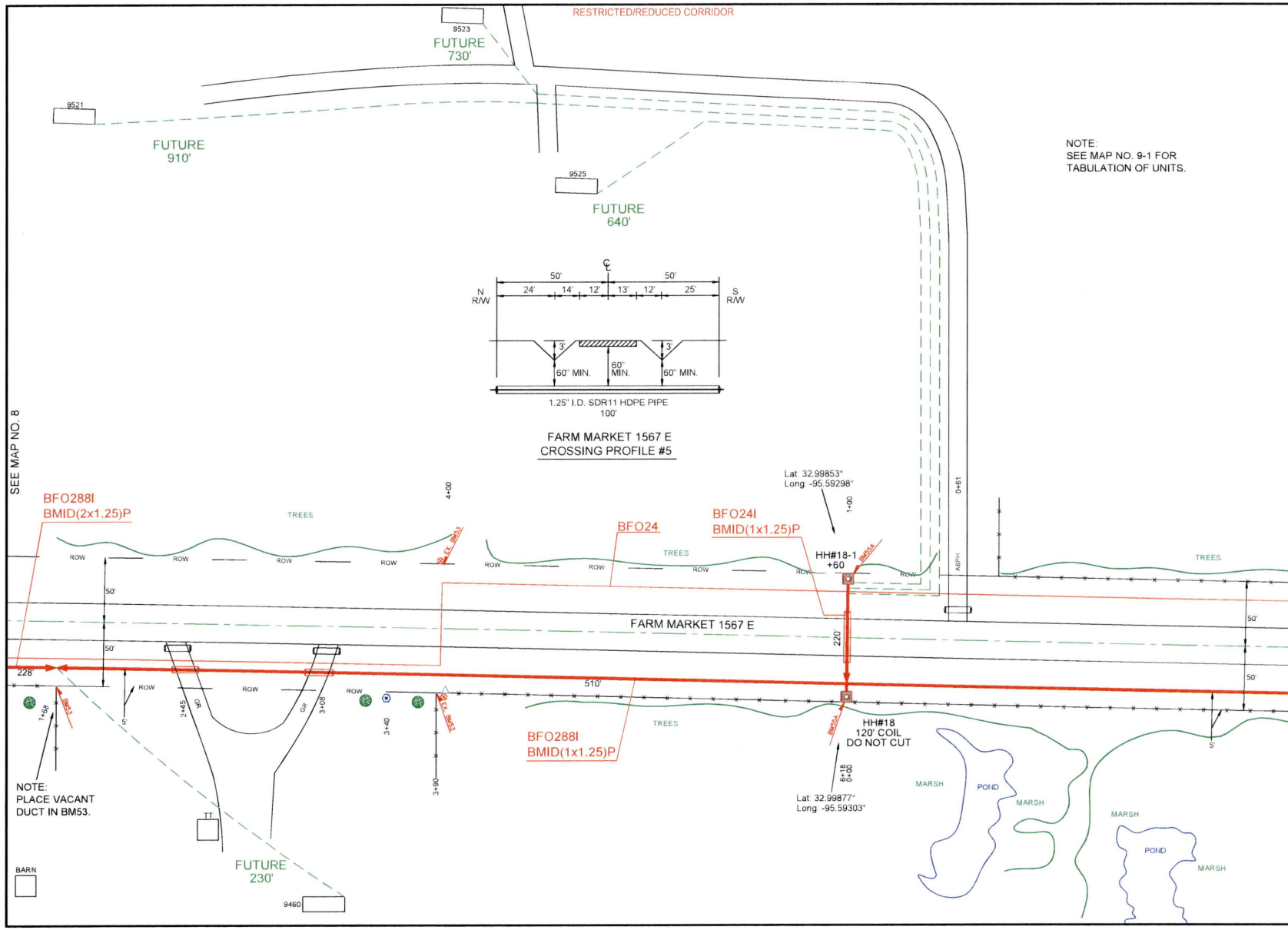
RESTRICTED/REDUCED CORRIDOR
9523
FUTURE
730'
9521
FUTURE
910'
9525
FUTURE
640'
NOTE:
SEE MAP NO. 9-1 FOR
TABULATION OF UNITS.
℄
50'
50'
N
R/W
24'
14'
12'
13'
12'
25'
S
R/W
3'
3'
60" MIN.
60"
MIN.
60" MIN.
1.25" I.D. SDR11 HDPE PIPE
100'
FARM MARKET 1567 E
CROSSING PROFILE #5
SEE MAP NO. 8
SEE MAP NO. 10
BFO288I
BMID(2x1.25)P
TREES
ROW
4+00
BFO24
BFO24I
BMID(1x1.25)P
Lat. 32.99853°
Long. -95.59298°
1+00
HH#18-1
+60
BM54A
0+61
ASPH
FARM MARKET 1567 E
50'
220'
228'
510'
1+68
BM53
2+45
GR
3+08
3+40
3+90
BFO288I
BMID(1x1.25)P
HH#18
120' COIL
DO NOT CUT
Lat. 32.99877°
Long. -95.59303°
6+18
0+00
NOTE:
PLACE VACANT
DUCT IN BM53.
TT
BARN
FUTURE
230'
9460
MARSH
POND
MARSH
MARSH
POND
MARSH
PEOPLES
811
Know what's below.
Call before you dig.
THIS STAKING SHEET DOES NOT SHOW ALL UNDERGROUND UTILITIES. THOSE THAT ARE SHOWN ARE SHOWN IN RELATIVE POSITION ONLY. THE SHEET DOES NOT SPECIFY NUMBER OF UTILITIES, TYPE, OR EXACT LOCATION. IT IS CONTRACTOR'S SOLE RESPONSIBILITY TO DETERMINE THE LOCATION OF ALL UNDERGROUND UTILITIES PRIOR TO CONSTRUCTION.
AS-STAKED 7/31/2025
AS-BUILT
DRAWN BY AMP
N
SCALE
0 25 50
COMPANY
Peoples Telephone Cooperative, Inc.
SECTION
YANTIS - CROSSROADS
COUNTY
HOPKINS
TAX DISTRICT
SULPHUR SPRINGS ISD
PROJECT NUMBER
WORBF.24-083
ROUTE
RLS9000
MAP
9 OF 30
JSI

| HH/PED/SUBSCRIBER | Unit Description | As-Staked Qty | As-Built Qty | NOTES |
|---|---|---|---|---|
| HH#18 | BFO288I | 738 | | |
| HH#18 | BHF(30X48X36)T | 1 | | |
| HH#18 | BMID(1X1.25)P | 450 | | |
| HH#18 | BMID(2X1.25)P | 168 | | |
| HH#18 | BM2(1/2)(5) | 1 | | |
| HH#18 | BM53 | 1 | | |
| HH#18 | BM55A | 1 | | |
| HH#18-1 | BFO24I | 220 | | |
| HH#18-1 | BHF(24X36X24)T | 1 | | |
| HH#18-1 | BMID(1X1.25)P | 100 | | |
| HH#18-1 | BM2(1/2)(5) | 1 | | |
| HH#18-1 | BM55A | 1 | | |

PEOPLES

811 Know what's below. Call before you dig.

THIS STAKING SHEET DOES NOT SHOW ALL UNDERGROUND UTILITIES. THOSE THAT ARE SHOWN ARE SHOWN IN RELATIVE POSITION ONLY. THE SHEET DOES NOT SPECIFY NUMBER OF UTILITIES, TYPE OR EXACT LOCATION. IT IS CONTRACTOR'S SOLE RESPONSIBILITY TO DETERMINE THE LOCATION OF ALL UNDERGROUND UTILITIES PRIOR TO CONSTRUCTION.

AS-STAKED 7/31/2025

AS-BUILT

DRAWN BY AMP

COMPANY
Peoples Telephone Cooperative, Inc

SECTION
YANTIS - CROSSROADS

COUNTY
HOPKINS

TAX DISTRICT
SULPHUR SPRINGS ISD

PROJECT NUMBER
WORSF24-053

ROUTE
RLS9000

MAP
9-1 OF 30

JSI

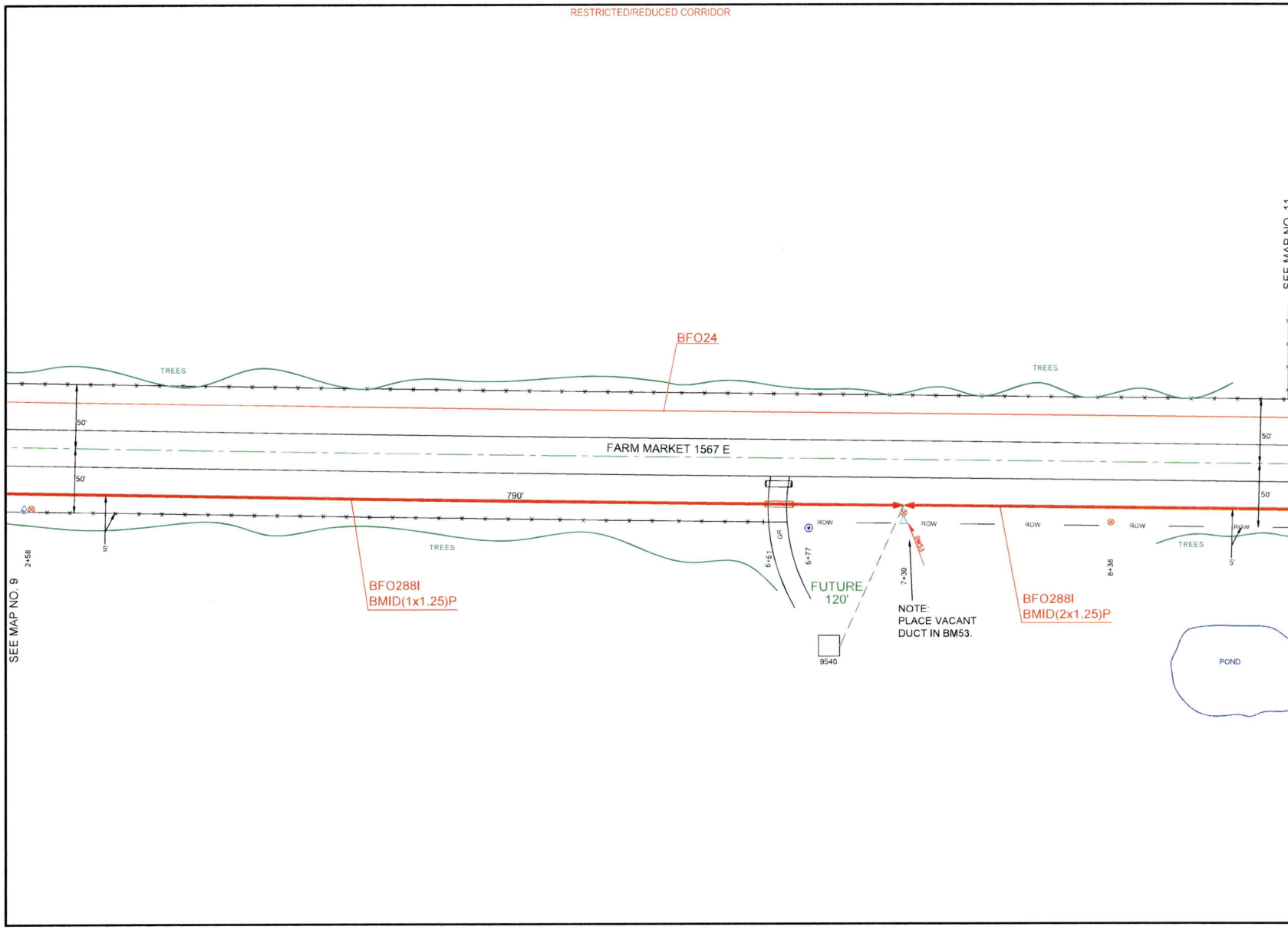


PEOPLES

811 Know what's below. Call before you dig.

THIS STAKING SHEET DOES NOT SHOW ALL UNDERGROUND UTILITIES. THOSE THAT ARE SHOWN ARE SHOWN IN RELATIVE POSITION ONLY. THE SHEET DOES NOT SPECIFY NUMBER OF UTILITIES, TYPE, OR EXACT LOCATION. IT IS CONTRACTOR'S SOLE RESPONSIBILITY TO DETERMINE THE LOCATION OF ALL UNDERGROUND UTILITIES PRIOR TO CONSTRUCTION.

AS-STAKED 7/31/2025

AS-BUILT

DRAWN BY AMP

N

SCALE 0 25 50

COMPANY
Peoples Telephone Cooperative, Inc

SECTION
YANTIS - CROSSROADS

COUNTY
HOPKINS

TAX DISTRICT
SULPHUR SPRINGS ISD

PROJECT NUMBER
WO#BF.24-083

ROUTE
RLS9000

MAP
10 OF 30

JSI

RESTRICTED/REDUCED CORRIDOR

| HH/PED/SUBSCRIBER | Unit Description | As-Staked Qty | As-Built Qty | NOTES |
|---|---|---|---|---|
| HH#19 | BFO288I | 1218 | | |
| HH#19 | BDSO(432)(24)(0) | 1 | | |
| HH#19 | BHF(30X48X36)T | 1 | | |
| HH#19 | BMID(1X1.25)P | 730 | | |
| HH#19 | BMID(2X1.25)P | 368 | | |
| HH#19 | BM2(1/2)(5) | 1 | | |
| HH#19 | BM53 | 1 | | |
| HH#19 | BM55A | 1 | | |

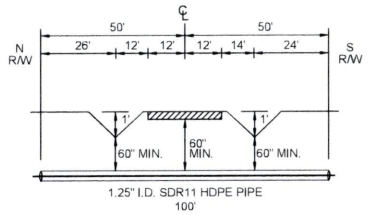


FARM MARKET 1567 E
CROSSING PROFILE #5

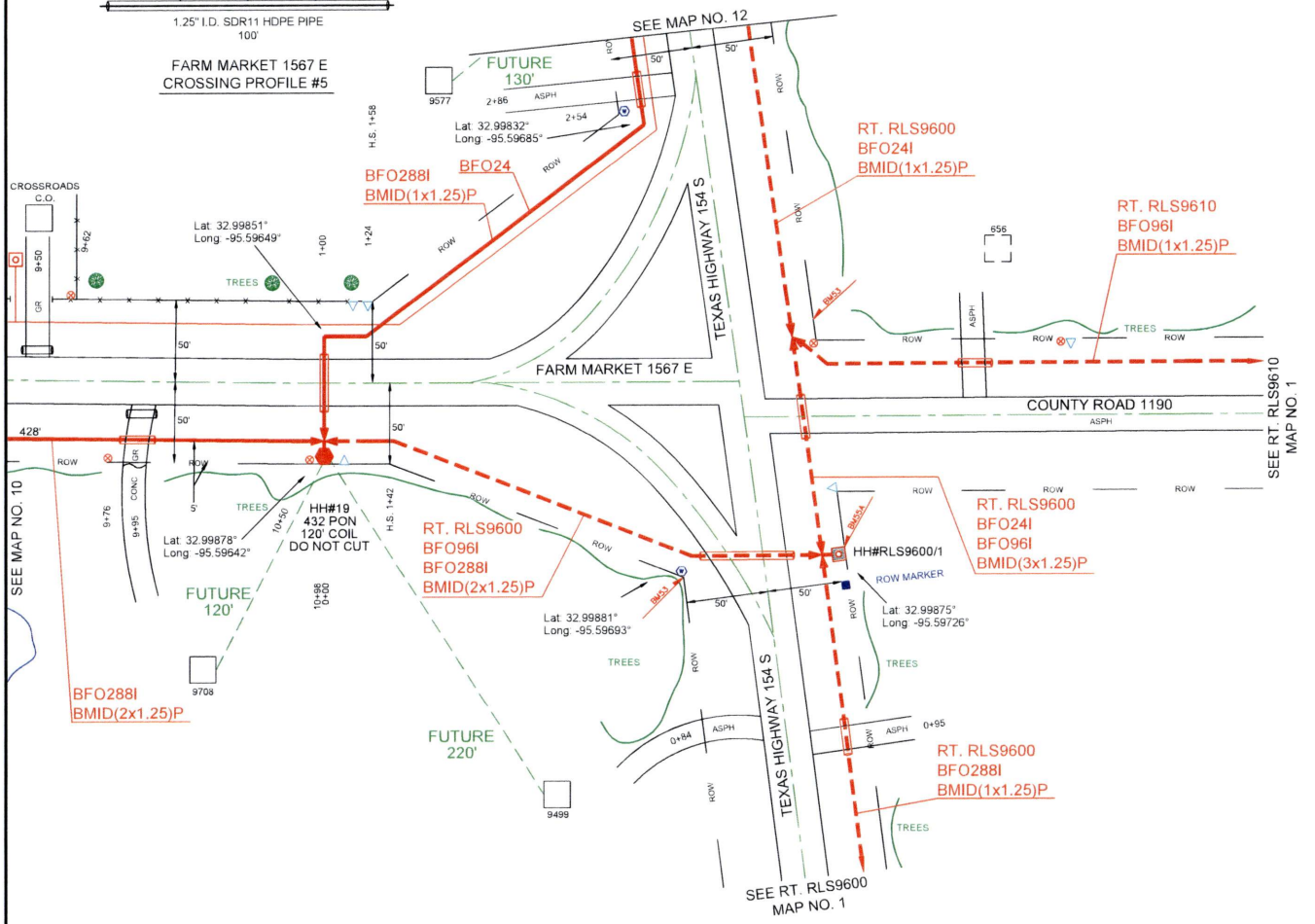


PEOPLES

811 Know what's below. Call before you dig.

THIS STAKING SHEET DOES NOT SHOW ALL UNDERGROUND UTILITIES. THOSE THAT ARE SHOWN ARE SHOWN IN RELATIVE POSITION ONLY. THE SHEET DOES NOT SPECIFY NUMBER OF UTILITIES, TYPE, OR EXACT LOCATION. IT IS CONTRACTOR'S SOLE RESPONSIBILITY TO DETERMINE THE LOCATION OF ALL UNDERGROUND UTILITIES PRIOR TO CONSTRUCTION.

AS-STAKED 7/31/2025

AS-BUILT

DRAWN BY AMP

N

SCALE 0 25 50

COMPANY
Peoples Telephone Cooperative, Inc

SECTION
YANTIS - CROSSROADS

COUNTY
HOPKINS

TAX DISTRICT
SULPHUR SPRINGS ISD

PROJECT NUMBER
WO#BF24-083

ROUTE
RLS9000

MAP
11 OF 30

JSI

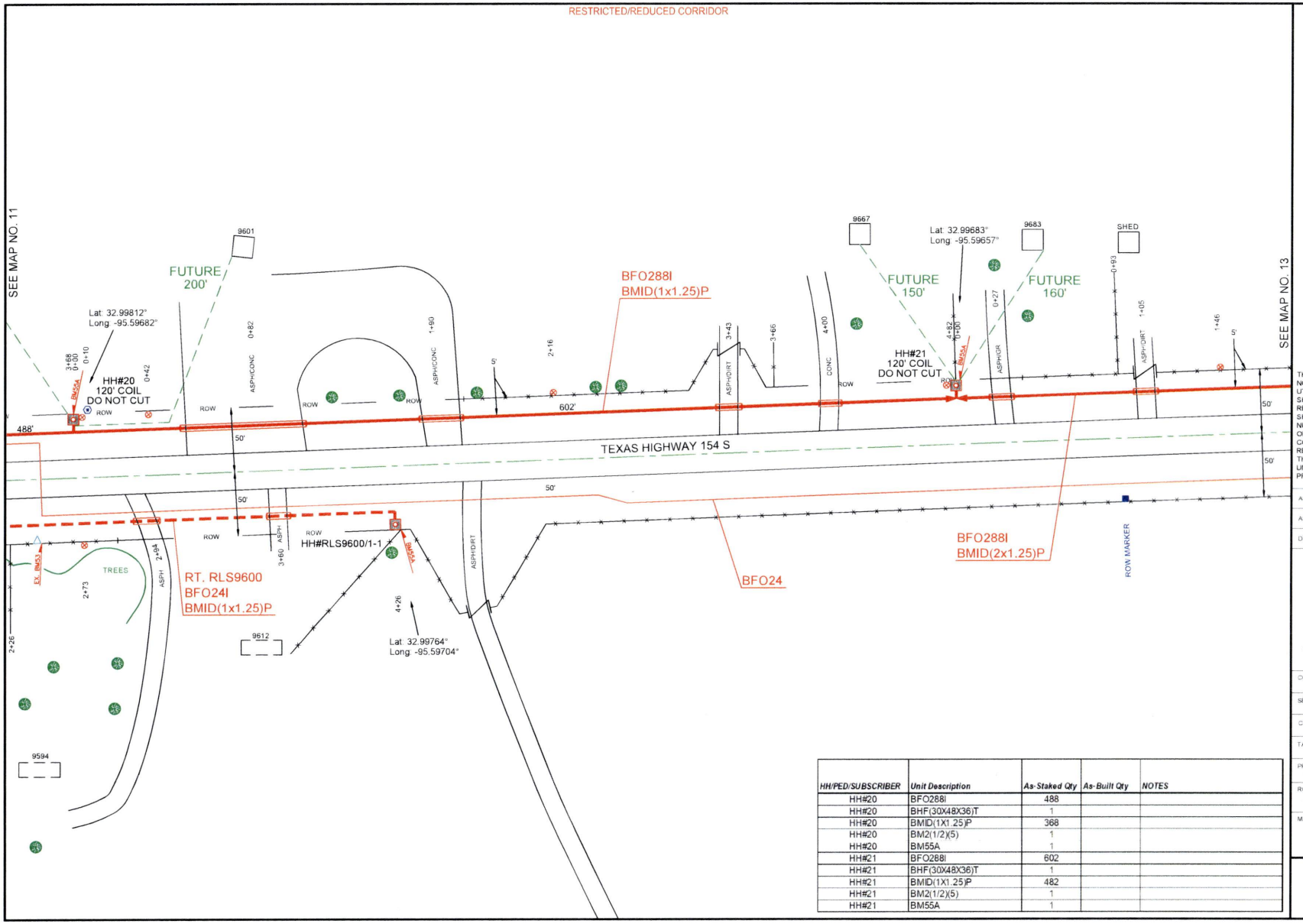


| HH/PED/SUBSCRIBER | Unit Description | As-Staked Qty | As-Built Qty | NOTES |
|---|---|---|---|---|
| HH#20 | BFO288I | 488 | | |
| HH#20 | BHF(30X48X36)T | 1 | | |
| HH#20 | BMID(1X1.25)P | 368 | | |
| HH#20 | BM2(1/2)(5) | 1 | | |
| HH#20 | BM55A | 1 | | |
| HH#21 | BFO288I | 602 | | |
| HH#21 | BHF(30X48X36)T | 1 | | |
| HH#21 | BMID(1X1.25)P | 482 | | |
| HH#21 | BM2(1/2)(5) | 1 | | |
| HH#21 | BM55A | 1 | | |

PEOPLES

811 Know what's below. Call before you dig.

THIS STAKING SHEET DOES NOT SHOW ALL UNDERGROUND UTILITIES. THOSE THAT ARE SHOWN ARE SHOWN IN RELATIVE POSITION ONLY. THE SHEET DOES NOT SPECIFY NUMBER OF UTILITIES, TYPE, OR EXACT LOCATION. IT IS CONTRACTOR'S SOLE RESPONSIBILITY TO DETERMINE THE LOCATION OF ALL UNDERGROUND UTILITIES PRIOR TO CONSTRUCTION.

AS-STAKED 7/31/2025

AS-BUILT

DRAWN BY AMP

SCALE 0 25 50

COMPANY
Peoples Telephone Cooperative, Inc

SECTION
YANTIS - CROSSROADS

COUNTY
HOPKINS

TAX DISTRICT
SULPHUR SPRINGS ISD

PROJECT NUMBER
WO#BF24-083

ROUTE
RLS9000

MAP
12 OF 30

JSI

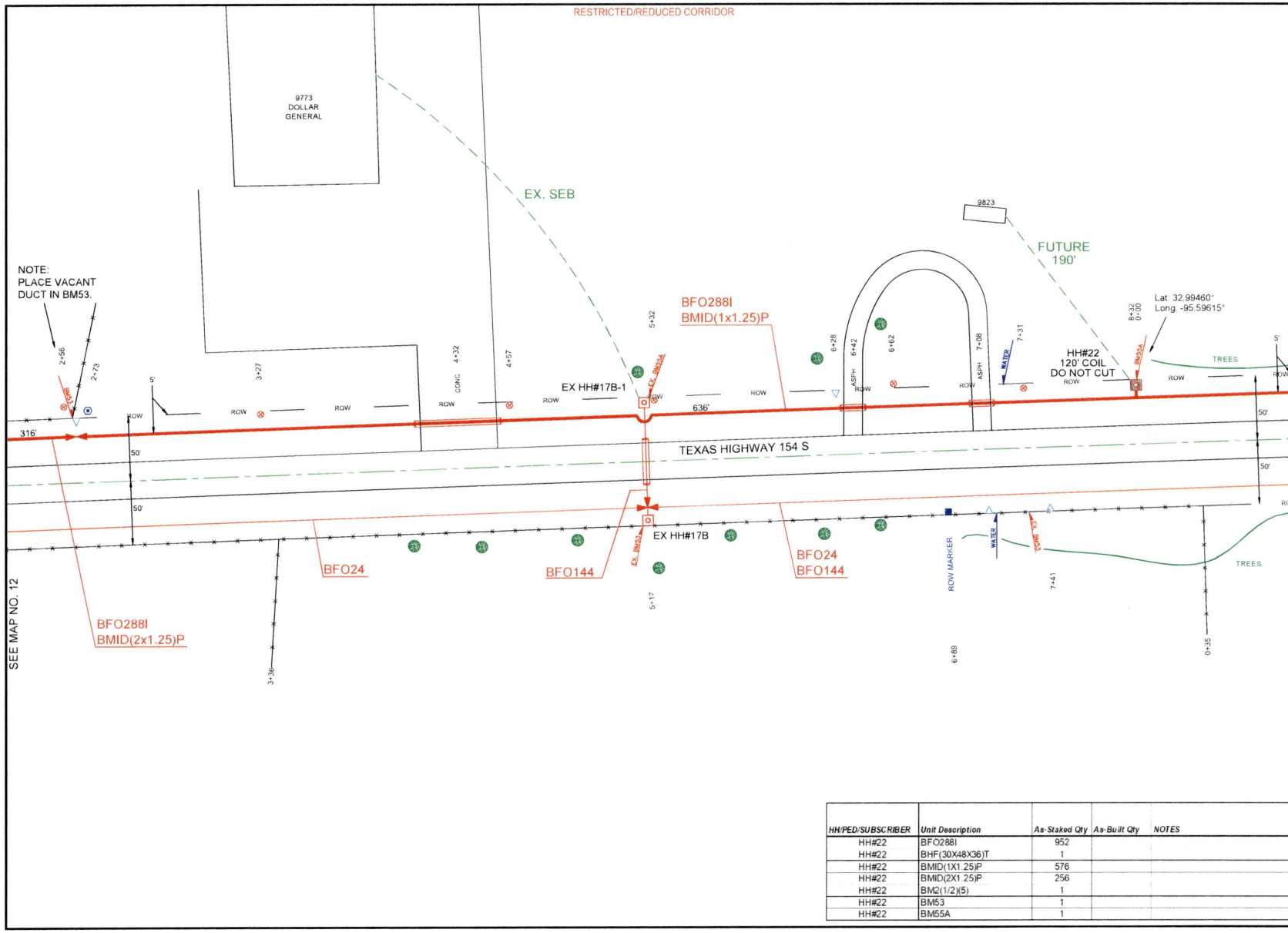


| HH/PED/SUBSCRIBER | Unit Description | As-Staked Qty | As-Built Qty | NOTES |
|---|---|---|---|---|
| HH#22 | BFO288I | 952 | | |
| HH#22 | BHF(30X48X36)T | 1 | | |
| HH#22 | BMID(1X1.25)P | 576 | | |
| HH#22 | BMID(2X1.25)P | 256 | | |
| HH#22 | BM2(1/2)(5) | 1 | | |
| HH#22 | BM53 | 1 | | |
| HH#22 | BM55A | 1 | | |

PEOPLES

811 Know what's below. Call before you dig.

THIS STAKING SHEET DOES NOT SHOW ALL UNDERGROUND UTILITIES. THOSE THAT ARE SHOWN ARE SHOWN IN RELATIVE POSITION ONLY. THE SHEET DOES NOT SPECIFY NUMBER OF UTILITIES, TYPE, OR EXACT LOCATION. IT IS CONTRACTOR'S SOLE RESPONSIBILITY TO DETERMINE THE LOCATION OF ALL UNDERGROUND UTILITIES PRIOR TO CONSTRUCTION.

AS-STAKED 7/31/2025

AS-BUILT

DRAWN BY AMP

SCALE 0 25 50

COMPANY
Peoples Telephone Cooperative, Inc

SECTION
YANTIS - CROSSROADS

COUNTY
HOPKINS

TAX DISTRICT
SULPHUR SPRINGS ISD

PROJECT NUMBER
WO#BF24-053

ROUTE
RLS9000

MAP
13 OF 30

JSI

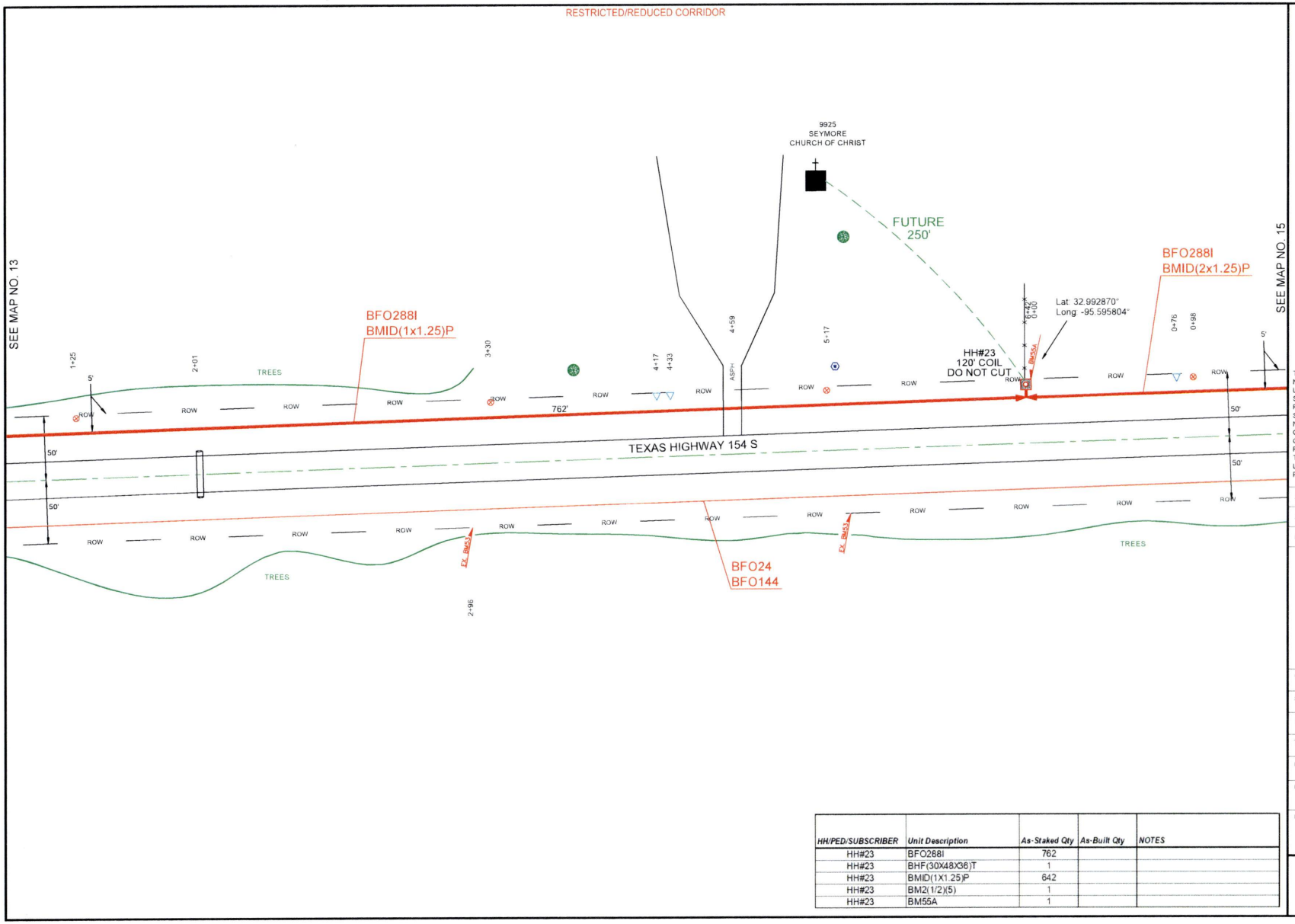


| HH/PED/SUBSCRIBER | Unit Description | As-Staked Qty | As-Built Qty | NOTES |
|---|---|---|---|---|
| HH#23 | BFO288I | 762 | | |
| HH#23 | BHF(30X48X36)T | 1 | | |
| HH#23 | BMID(1X1.25)P | 842 | | |
| HH#23 | BM2(1/2)(5) | 1 | | |
| HH#23 | BM55A | 1 | | |

PEOPLES

811 Know what's below. Call before you dig.

THIS STAKING SHEET DOES NOT SHOW ALL UNDERGROUND UTILITIES. THOSE THAT ARE SHOWN ARE SHOWN IN RELATIVE POSITION ONLY. THE SHEET DOES NOT SPECIFY NUMBER OF UTILITIES, TYPE, OR EXACT LOCATION. IT IS CONTRACTOR'S SOLE RESPONSIBILITY TO DETERMINE THE LOCATION OF ALL UNDERGROUND UTILITIES PRIOR TO CONSTRUCTION.

AS-STAKED 7/31/2025

AS-BUILT

DRAWN BY AMP

N

SCALE
0 25 50

COMPANY
Peoples Telephone Cooperative, Inc

SECTION
YANTIS - CROSSROADS

COUNTY
HOPKINS

TAX DISTRICT
SULPHUR SPRINGS ISD

PROJECT NUMBER
WO#BF24-083

ROUTE
RLS9000

MAP
14 OF 30

JSI

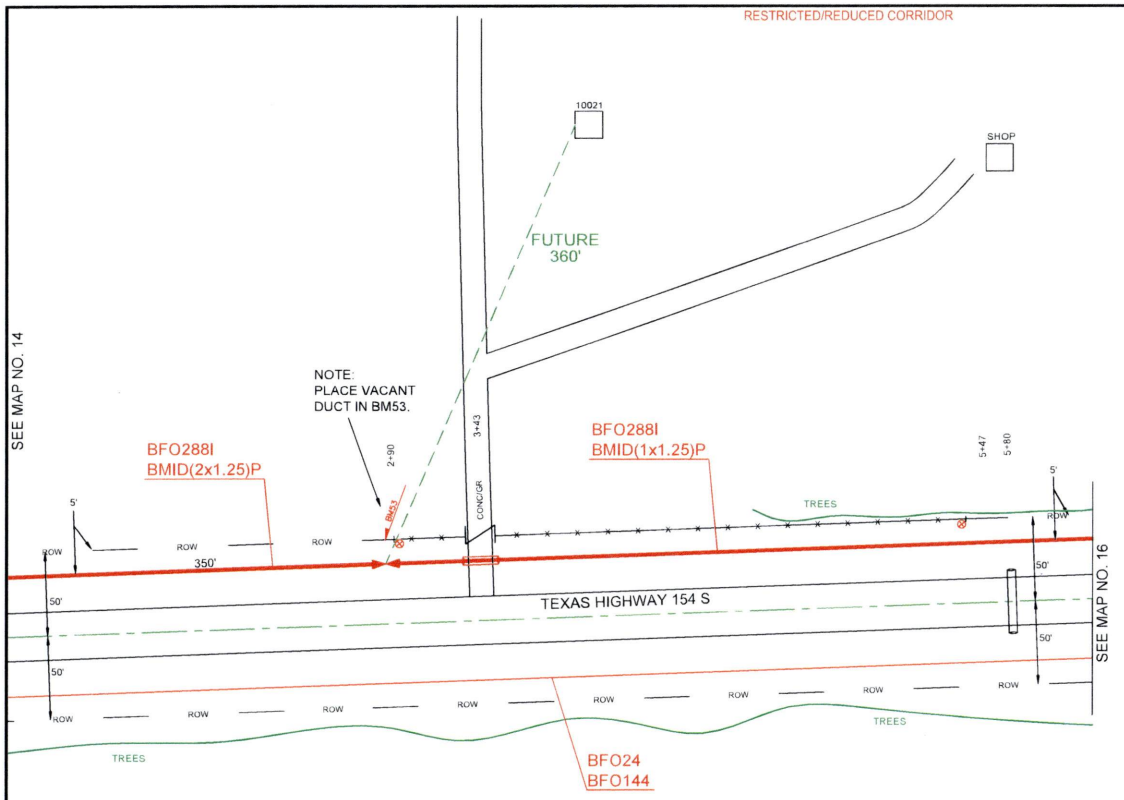


PEOPLES

811
Know what's below.
Call before you dig.

THIS STAKING SHEET DOES NOT SHOW ALL UNDERGROUND UTILITIES. THOSE THAT ARE SHOWN ARE SHOWN IN RELATIVE POSITION ONLY. THE SHEET DOES NOT SPECIFY NUMBER OF UTILITIES, TYPE OR EXACT LOCATION. IT IS CONTRACTOR'S SOLE RESPONSIBILITY TO DETERMINE THE LOCATION OF ALL UNDERGROUND UTILITIES PRIOR TO CONSTRUCTION.

AS-STAKED 7/31/2025

AS-BUILT

DRAWN BY AMP

N

SCALE
0 25 50

COMPANY
Peoples Telephone Cooperative, Inc

SECTION
YANTIS - CROSSROADS

COUNTY
HOPKINS

TAX DISTRICT
SULPHUR SPRINGS ISD

PROJECT NUMBER
WO#BF24-053

ROUTE
RLS9000

MAP
15 OF 30

JSI

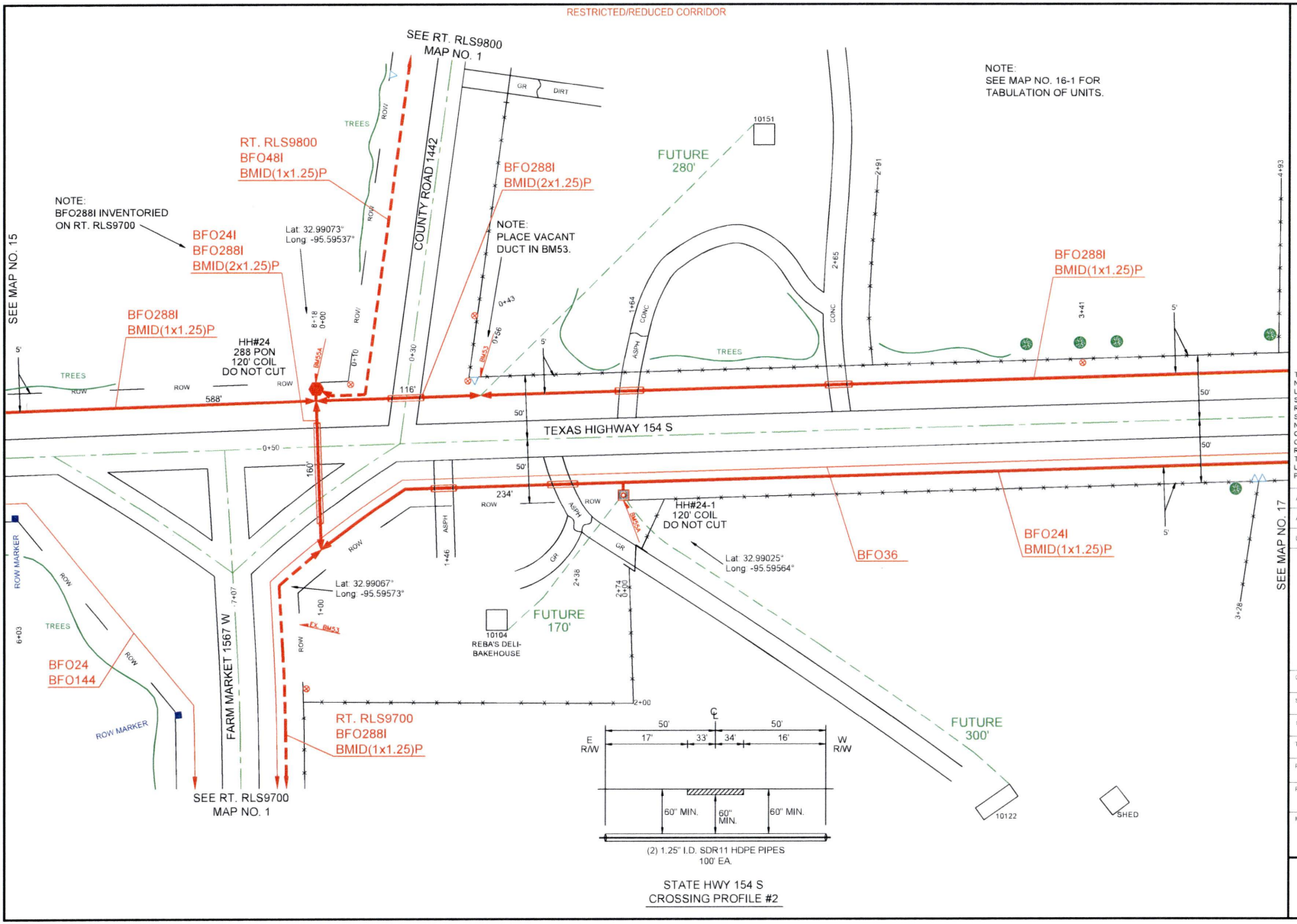


PEOPLES

811 Know what's below. Call before you dig.

THIS STAKING SHEET DOES NOT SHOW ALL UNDERGROUND UTILITIES. THOSE THAT ARE SHOWN ARE SHOWN IN RELATIVE POSITION ONLY. THE SHEET DOES NOT SPECIFY NUMBER OF UTILITIES, TYPE, OR EXACT LOCATION. IT IS CONTRACTOR'S SOLE RESPONSIBILITY TO DETERMINE THE LOCATION OF ALL UNDERGROUND UTILITIES PRIOR TO CONSTRUCTION.

| | |
|---|---|
| AS-STAKED | 7/31/2025 |
| AS-BUILT | |
| DRAWN BY | AMP |

SCALE 0 25 50

| | |
|---|---|
| COMPANY | Peoples Telephone Cooperative, Inc |
| SECTION | YANTIS - CROSSROADS |
| COUNTY | HOPKINS |
| TAX DISTRICT | SULPHUR SPRINGS ISD |
| PROJECT NUMBER | WO#BF24-053 |
| ROUTE | RLS9000 |
| MAP | 16 OF 30 |

JSI

| HH/PED/SUBSCRIBER | Unit Description | As-Staked Qty | As-Built Qty | NOTES |
|---|---|---|---|---|
| HH#24 | BFO288I | 938 | | |
| HH#24 | BDSO(288)(24)(0) | 1 | | |
| HH#24 | BHF(30X48X36)T | 1 | | |
| HH#24 | BMID(1X1.25)P | 528 | | |
| HH#24 | BMID(2X1.25)P | 290 | | |
| HH#24 | BM2(1/2)(5) | 1 | | |
| HH#24 | BM53 | 1 | | |
| HH#24 | BM55A | 1 | | |
| HH#24-1 | BFO24I | 394 | | |
| HH#24-1 | BHF(24X36X24)T | 1 | | |
| HH#24-1 | BMID(1X1.25)P | 174 | | |
| HH#24-1 | BMID(2X1.25)P | 100 | | |
| HH#24-1 | BM2(1/2)(5) | 1 | | |
| HH#24-1 | BM55A | 1 | | |

PEOPLES

811 Know what's **below.** **Call** before you dig.

THIS STAKING SHEET DOES NOT SHOW ALL UNDERGROUND UTILITIES. THOSE THAT ARE SHOWN ARE SHOWN IN RELATIVE POSITION ONLY. THE SHEET DOES NOT SPECIFY NUMBER OF UTILITIES, TYPE OR EXACT LOCATION. IT IS CONTRACTOR'S SOLE RESPONSIBILITY TO DETERMINE THE LOCATION OF ALL UNDERGROUND UTILITIES PRIOR TO CONSTRUCTION.

AS-STAKED 7/31/2025

AS-BUILT

DRAWN BY AMP

COMPANY
Peoples Telephone Cooperative, Inc

SECTION
YANTIS - CROSSROADS

COUNTY
HOPKINS

TAX DISTRICT
SULPHUR SPRINGS ISD

PROJECT NUMBER
WO#SF-24-083

ROUTE
RLS9000

MAP
16-1 OF 30

JSI

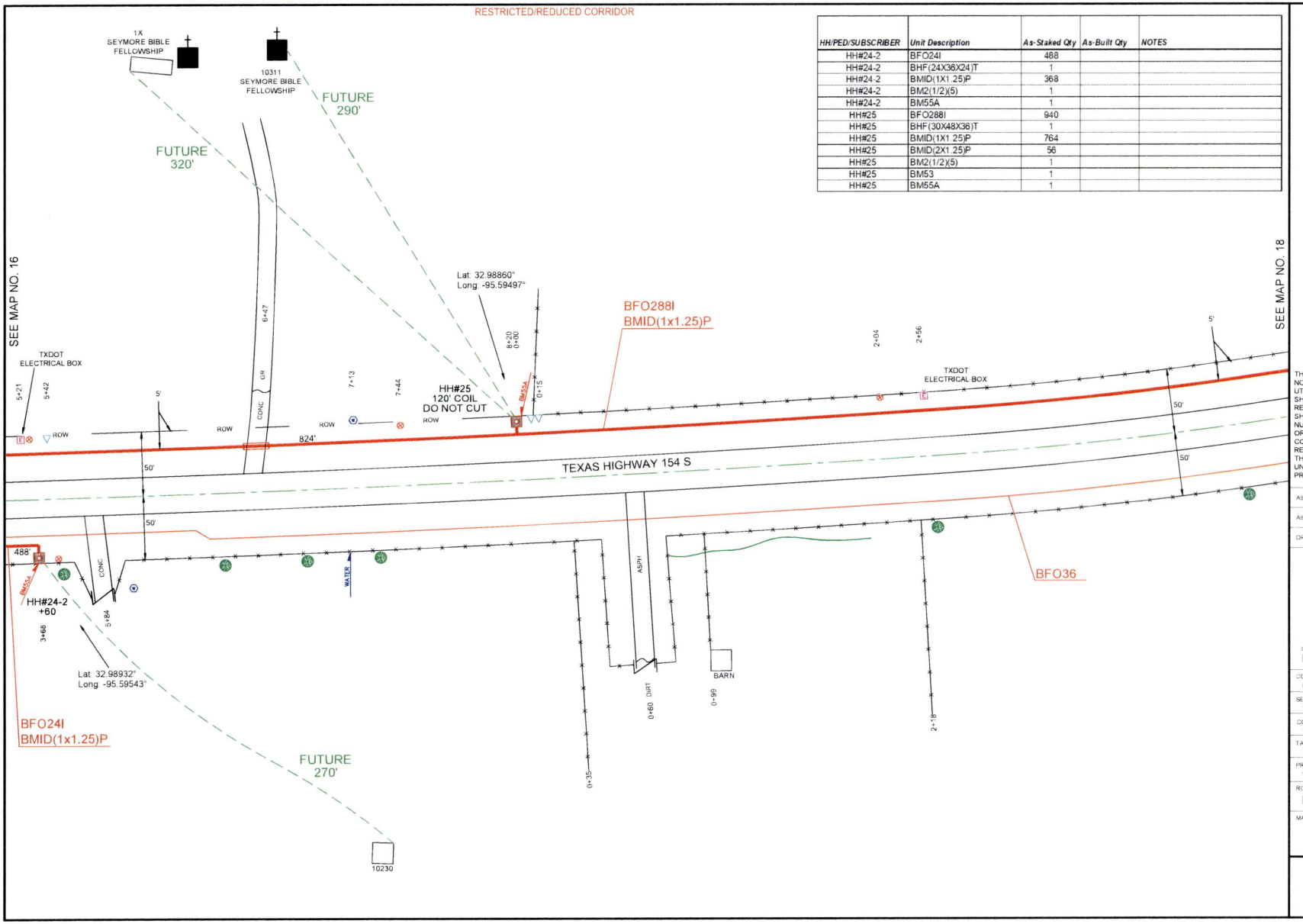


| HH/PED/SUBSCRIBER | Unit Description | As-Staked Qty | As-Built Qty | NOTES |
|---|---|---|---|---|
| HH#24-2 | BFO24I | 488 | | |
| HH#24-2 | BHF(24X36X24)T | 1 | | |
| HH#24-2 | BMID(1X1.25)P | 368 | | |
| HH#24-2 | BM2(1/2)(5) | 1 | | |
| HH#24-2 | BM55A | 1 | | |
| HH#25 | BFO288I | 940 | | |
| HH#25 | BHF(30X48X36)T | 1 | | |
| HH#25 | BMID(1X1.25)P | 764 | | |
| HH#25 | BMID(2X1.25)P | 56 | | |
| HH#25 | BM2(1/2)(5) | 1 | | |
| HH#25 | BM53 | 1 | | |
| HH#25 | BM55A | 1 | | |

PEOPLES

811
Know what's **below.**
**Call** before you dig.

THIS STAKING SHEET DOES NOT SHOW ALL UNDERGROUND UTILITIES. THOSE THAT ARE SHOWN ARE SHOWN IN RELATIVE POSITION ONLY. THE SHEET DOES NOT SPECIFY NUMBER OF UTILITIES, TYPE, OR EXACT LOCATION. IT IS CONTRACTOR'S SOLE RESPONSIBILITY TO DETERMINE THE LOCATION OF ALL UNDERGROUND UTILITIES PRIOR TO CONSTRUCTION.

AS-STAKED 7/31/2025

AS-BUILT

DRAWN BY AMP

N

SCALE
0 25 50

COMPANY
Peoples Telephone Cooperative Inc

SECTION
YANTIS - CROSSROADS

COUNTY
HOPKINS

TAX DISTRICT
SULPHUR SPRINGS ISD

PROJECT NUMBER
WO#BF24-083

ROUTE
RLS9000

MAP
17 OF 30

JSI

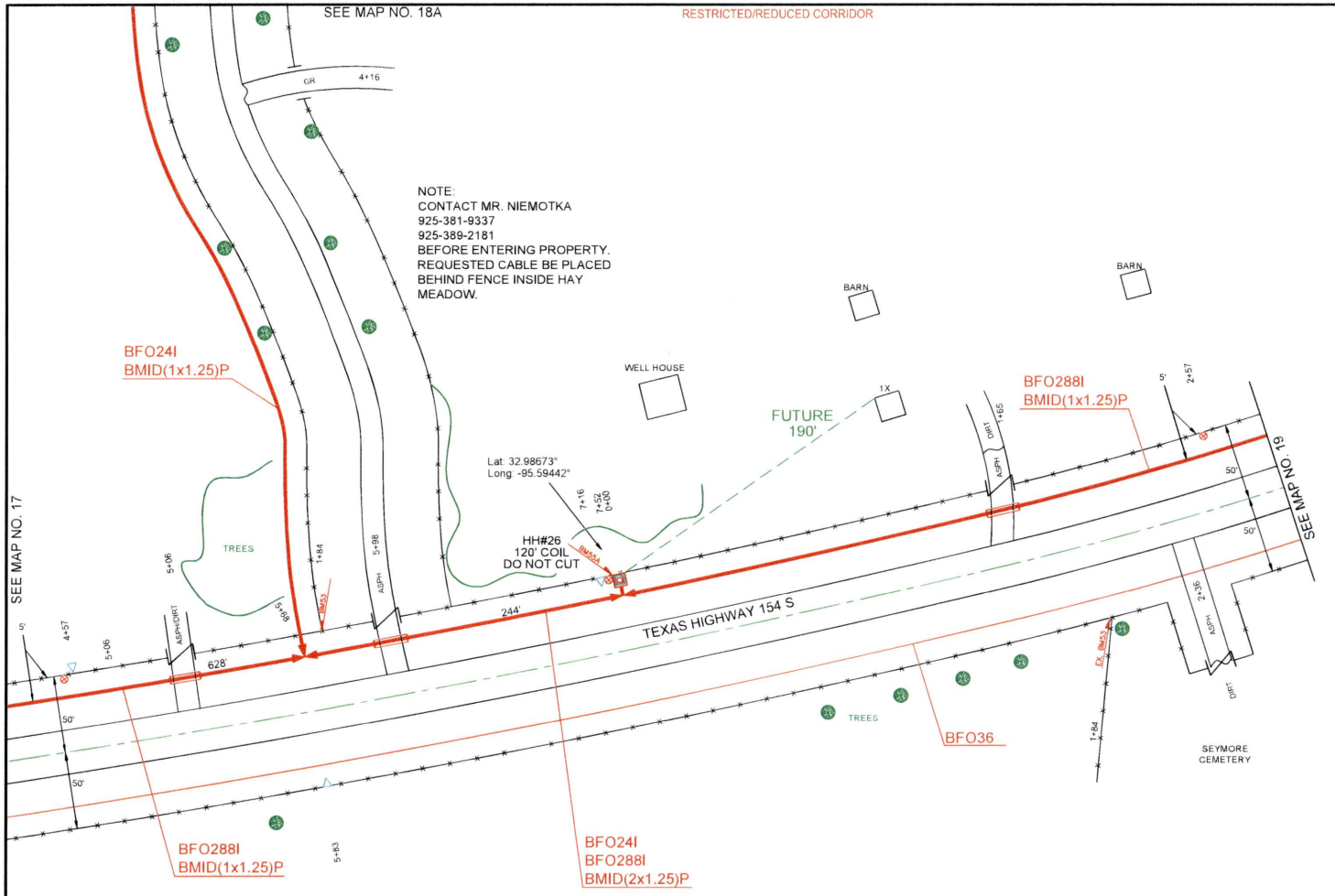


| HH/PED/SUBSCRIBER | Unit Description | As-Staked Qty | As-Built Qty | NOTES |
|---|---|---|---|---|
| HH#26 | BFO288I | 872 | | |
| HH#26 | BHF(30X48X36)T | 1 | | |
| HH#26 | BMID(1X1.25)P | 568 | | |
| HH#26 | BMID(2X1.25)P | 184 | | |
| HH#26 | BM2(1/2)(5) | 1 | | |
| HH#26 | BM53 | 1 | | |
| HH#26 | BM55A | 1 | | |

PEOPLES

811 Know what's below. Call before you dig.

THIS STAKING SHEET DOES NOT SHOW ALL UNDERGROUND UTILITIES. THOSE THAT ARE SHOWN ARE SHOWN IN RELATIVE POSITION ONLY. THE SHEET DOES NOT SPECIFY NUMBER OF UTILITIES, TYPE, OR EXACT LOCATION. IT IS CONTRACTOR'S SOLE RESPONSIBILITY TO DETERMINE THE LOCATION OF ALL UNDERGROUND UTILITIES PRIOR TO CONSTRUCTION.

AS-STAKED 7/31/2025

AS-BUILT

DRAWN BY AMP

N

SCALE
0 25 50

COMPANY
Peoples Telephone Cooperative, Inc

SECTION
YANTIS - CROSSROADS

COUNTY
HOPKINS

TAX DISTRICT
SULPHUR SPRINGS ISD

PROJECT NUMBER
WO#BF24-083

ROUTE
RLS9000

MAP
18 OF 30

JSI

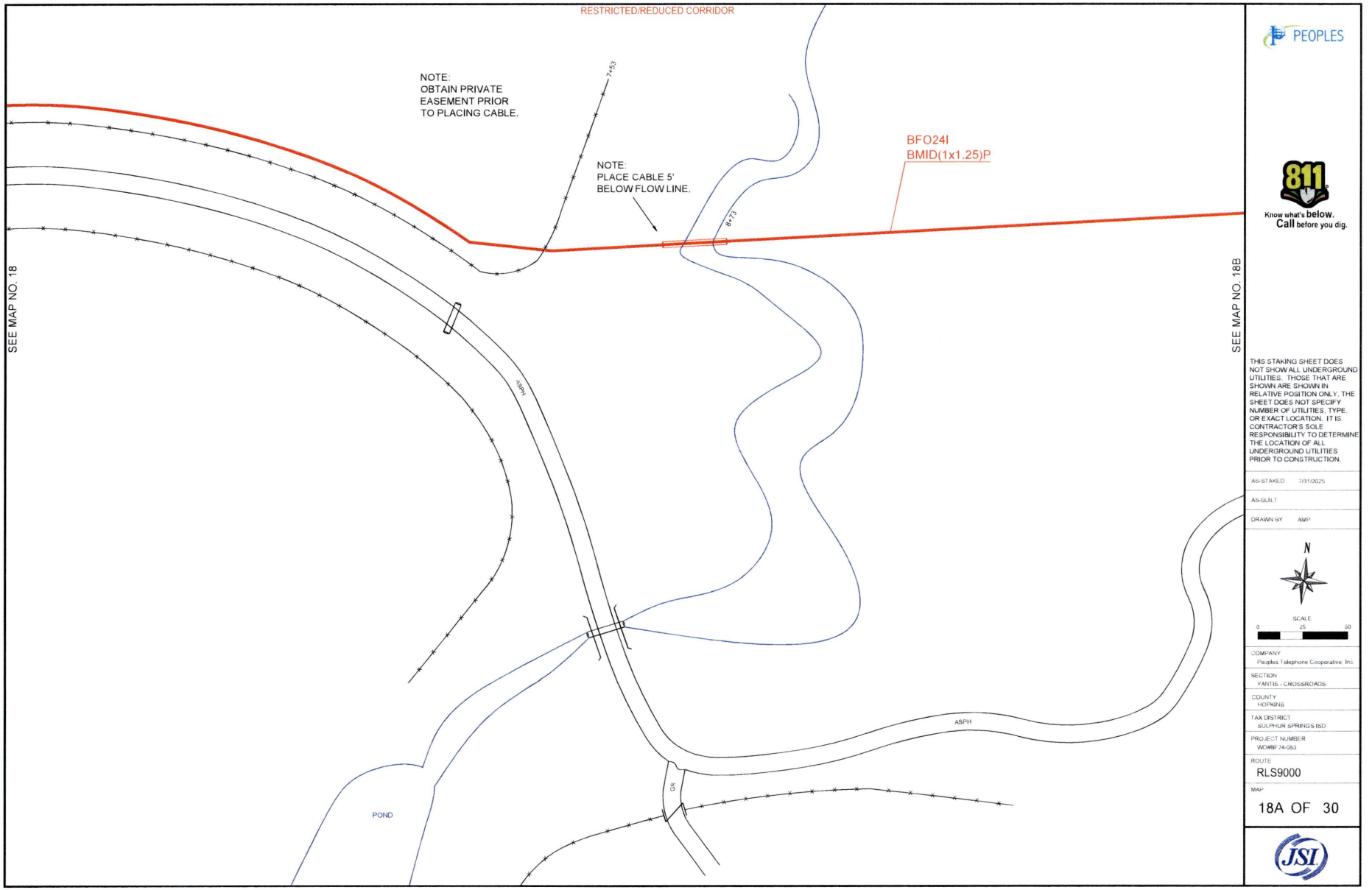


PEOPLES

811 Know what's below. Call before you dig.

THIS STAKING SHEET DOES NOT SHOW ALL UNDERGROUND UTILITIES. THOSE THAT ARE SHOWN ARE SHOWN IN RELATIVE POSITION ONLY. THE SHEET DOES NOT SPECIFY NUMBER OF UTILITIES, TYPE, OR EXACT LOCATION. IT IS CONTRACTOR'S SOLE RESPONSIBILITY TO DETERMINE THE LOCATION OF ALL UNDERGROUND UTILITIES PRIOR TO CONSTRUCTION.

AS-STAKED 7/31/2025

AS-BUILT

DRAWN BY AMP

N

SCALE
0 25 50

COMPANY
Peoples Telephone Cooperative, Inc

SECTION
YANTIS - CROSSROADS

COUNTY
HOPKINS

TAX DISTRICT
SULPHUR SPRINGS ISD

PROJECT NUMBER
WO#BF.24-083

ROUTE
RLS9000

MAP
18A OF 30

JSI

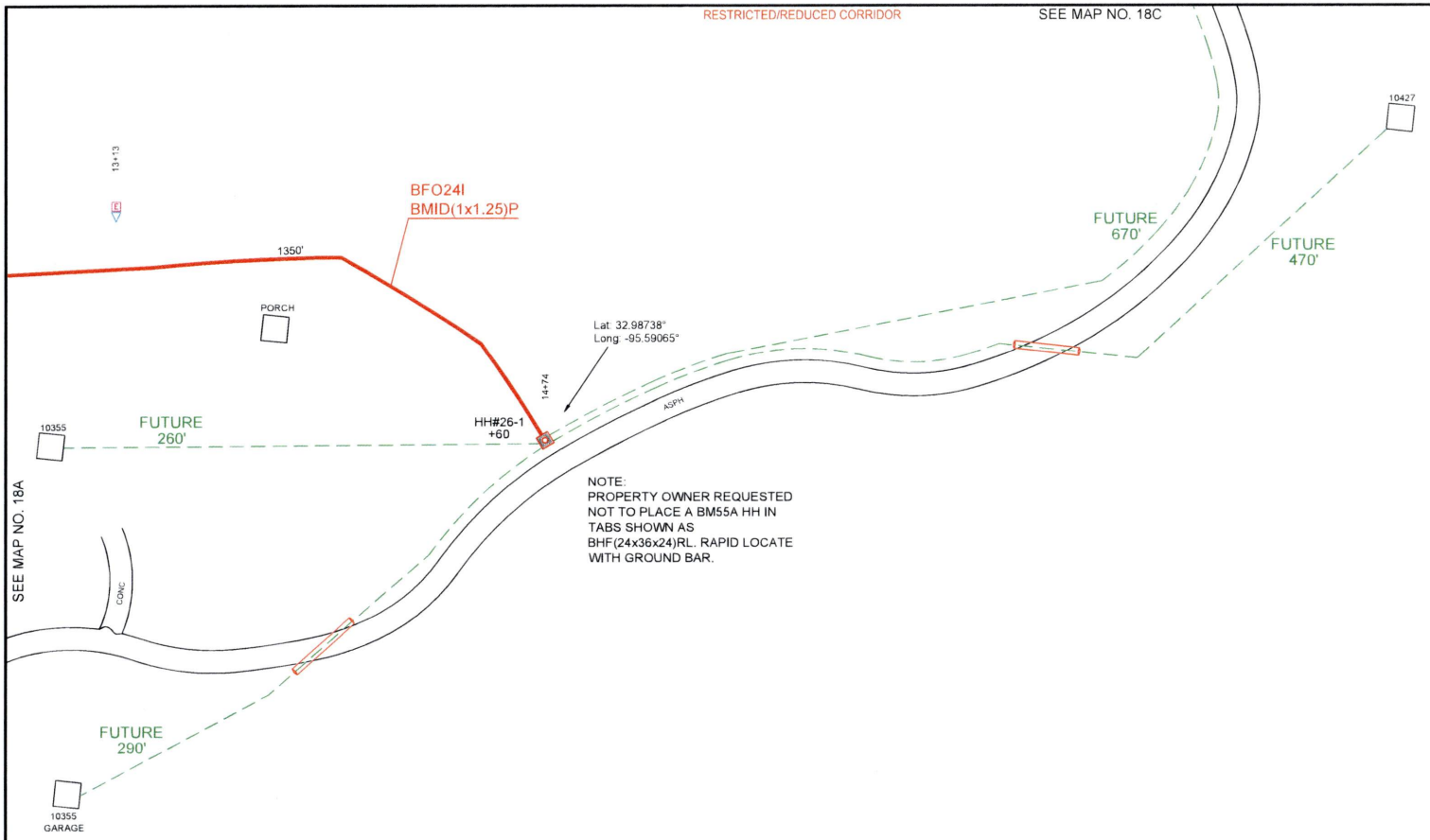


| HH/PED/SUBSCRIBER | Unit Description | As-Staked Qty | As-Built Qty | NOTES |
|---|---|---|---|---|
| HH#26-1 | BFO24I | 1594 | | |
| HH#26-1 | BHF(24X36X24)RL | 1 | | LAND OWNER REQUESTED RAPID LOCATE HH |
| HH#26-1 | BMID(1X1.25)P | 1290 | | |
| HH#26-1 | BM2(1/2)(5) | 1 | | |

PEOPLES

811 Know what's **below.** **Call** before you dig.

THIS STAKING SHEET DOES NOT SHOW ALL UNDERGROUND UTILITIES. THOSE THAT ARE SHOWN ARE SHOWN IN RELATIVE POSITION ONLY. THE SHEET DOES NOT SPECIFY NUMBER OF UTILITIES, TYPE, OR EXACT LOCATION. IT IS CONTRACTOR'S SOLE RESPONSIBILITY TO DETERMINE THE LOCATION OF ALL UNDERGROUND UTILITIES PRIOR TO CONSTRUCTION.

AS-STAKED 7/31/2025

AS-BUILT

DRAWN BY AMP

N

SCALE
0 25 50

COMPANY
Peoples Telephone Cooperative, Inc

SECTION
YANTIS - CROSSROADS

COUNTY
HOPKINS

TAX DISTRICT
SULPHUR SPRINGS ISD

PROJECT NUMBER
WO#BF-24-083

ROUTE
RLS9000

MAP
18B OF 30

JSI

RESTRICTED/REDUCED CORRIDOR

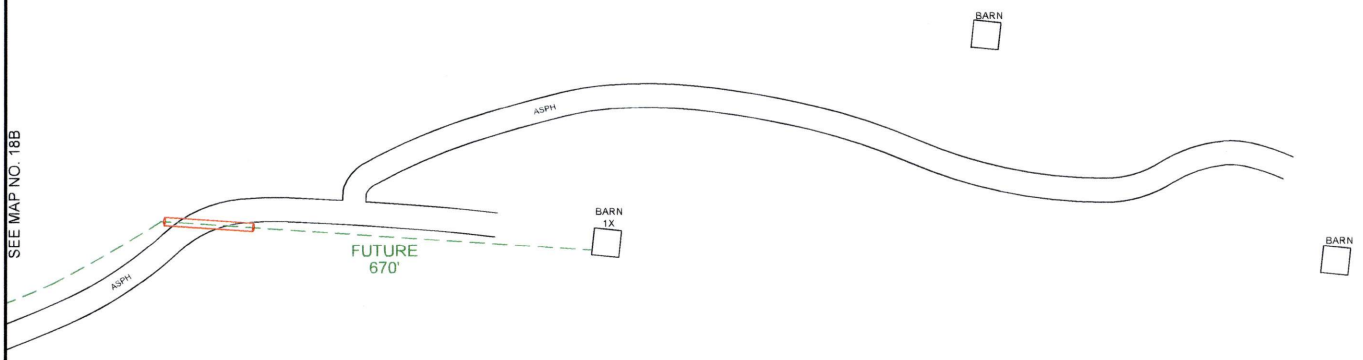


PEOPLES

811
Know what's **below.**
**Call** before you dig.

THIS STAKING SHEET DOES NOT SHOW ALL UNDERGROUND UTILITIES. THOSE THAT ARE SHOWN ARE SHOWN IN RELATIVE POSITION ONLY. THE SHEET DOES NOT SPECIFY NUMBER OF UTILITIES, TYPE, OR EXACT LOCATION. IT IS CONTRACTOR'S SOLE RESPONSIBILITY TO DETERMINE THE LOCATION OF ALL UNDERGROUND UTILITIES PRIOR TO CONSTRUCTION.

AS-STAKED 7/31/2025

AS-BUILT

DRAWN BY AMP

N

SCALE
0 25 50

COMPANY
Peoples Telephone Cooperative, Inc

SECTION
YANTIS - CROSSROADS

COUNTY
HOPKINS

TAX DISTRICT
SULPHUR SPRINGS ISD

PROJECT NUMBER
WO#BF24-053

ROUTE
RLS9000

MAP
18C OF 30

JSI

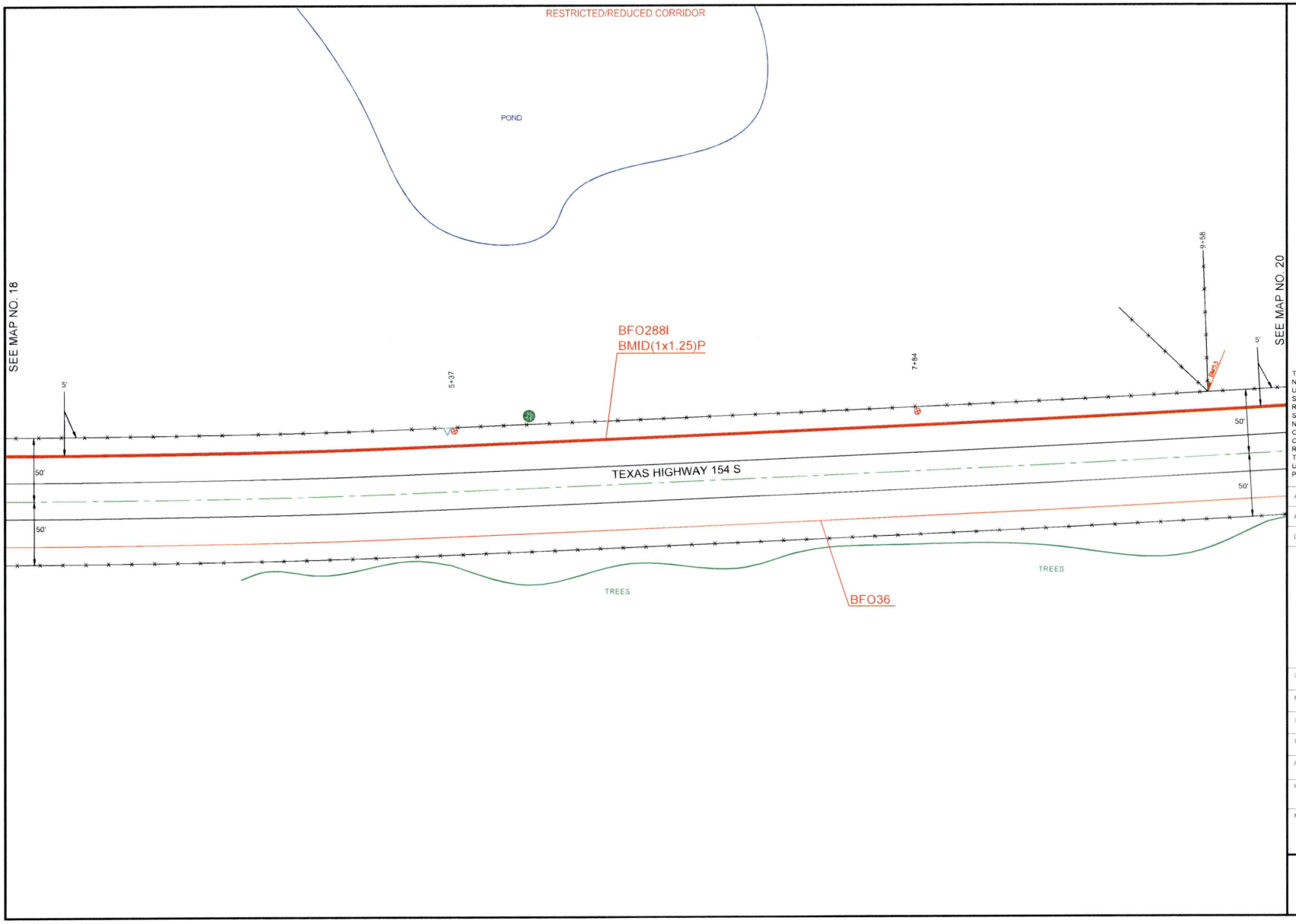


PEOPLES

811 Know what's **below.** **Call** before you dig.

THIS STAKING SHEET DOES NOT SHOW ALL UNDERGROUND UTILITIES. THOSE THAT ARE SHOWN ARE SHOWN IN RELATIVE POSITION ONLY. THE SHEET DOES NOT SPECIFY NUMBER OF UTILITIES, TYPE, OR EXACT LOCATION. IT IS CONTRACTOR'S SOLE RESPONSIBILITY TO DETERMINE THE LOCATION OF ALL UNDERGROUND UTILITIES PRIOR TO CONSTRUCTION.

AS-STAKED 7/31/2025

AS-BUILT

DRAWN BY AMP

SCALE 0 25 50

COMPANY
Peoples Telephone Cooperative, Inc

SECTION
YANTIS - CROSSROADS

COUNTY
HOPKINS

TAX DISTRICT
SULPHUR SPRINGS ISD

PROJECT NUMBER
WOWBF24-083

ROUTE
RLS9000

MAP
19 OF 30

JSI

RESTRICTED/REDUCED CORRIDOR

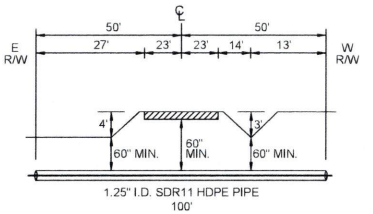


STATE HWY 154 S
CROSSING PROFILE #3

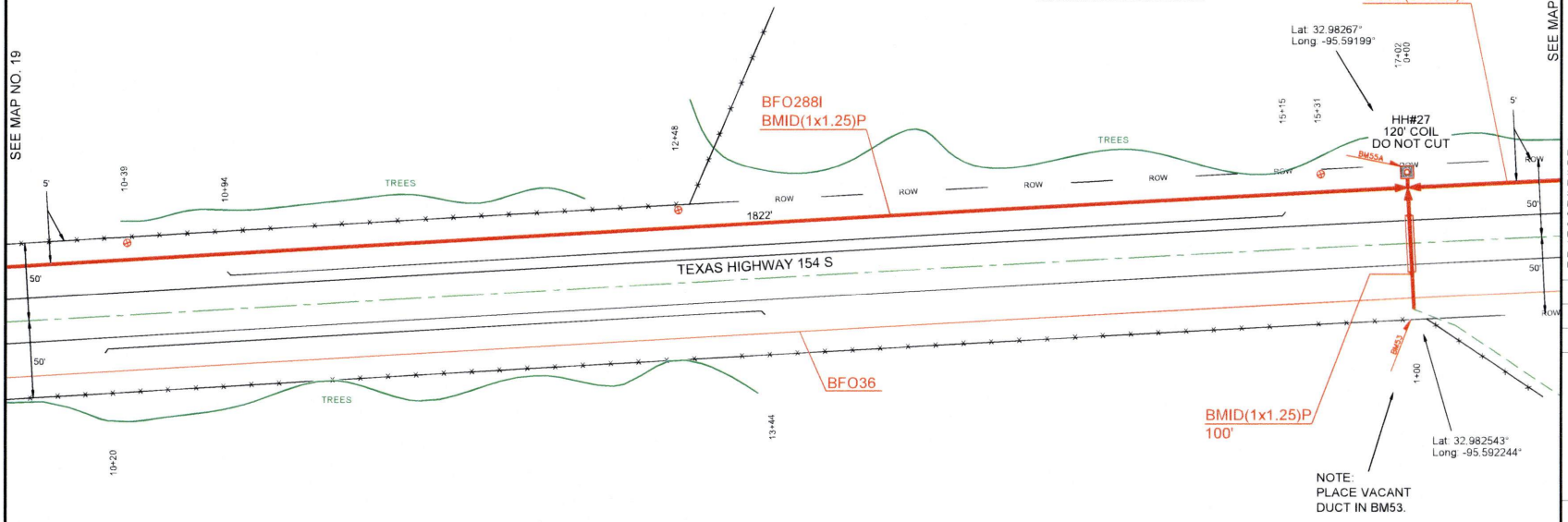


| HH/PED/SUBSCRIBER | Unit Description | As-Staked Qty | As-Built Qty | NOTES |
|---|---|---|---|---|
| HH#27 | BFO288I | 1822 | | |
| HH#27 | BHF(30X48X36)T | 1 | | |
| HH#27 | BMID(1X1.25)P | 1802 | | |
| HH#27 | BM2(1/2)(5) | 1 | | |
| HH#27 | BM53 | 2 | | |
| HH#27 | BM55A | 1 | | |

PEOPLES

811 Know what's below. Call before you dig.

THIS STAKING SHEET DOES NOT SHOW ALL UNDERGROUND UTILITIES. THOSE THAT ARE SHOWN ARE SHOWN IN RELATIVE POSITION ONLY. THE SHEET DOES NOT SPECIFY NUMBER OF UTILITIES, TYPE OR EXACT LOCATION. IT IS CONTRACTOR'S SOLE RESPONSIBILITY TO DETERMINE THE LOCATION OF ALL UNDERGROUND UTILITIES PRIOR TO CONSTRUCTION.

AS-STAKED 7/31/2025

AS-BUILT

DRAWN BY AMP

SCALE
0 25 50

COMPANY
Peoples Telephone Cooperative, Inc

SECTION
YANTIS - CROSSROADS

COUNTY
HOPKINS

TAX DISTRICT
SULPHUR SPRINGS ISD

PROJECT NUMBER
WO#BF24-083

ROUTE
RLS9000

MAP
20 OF 30

JSI

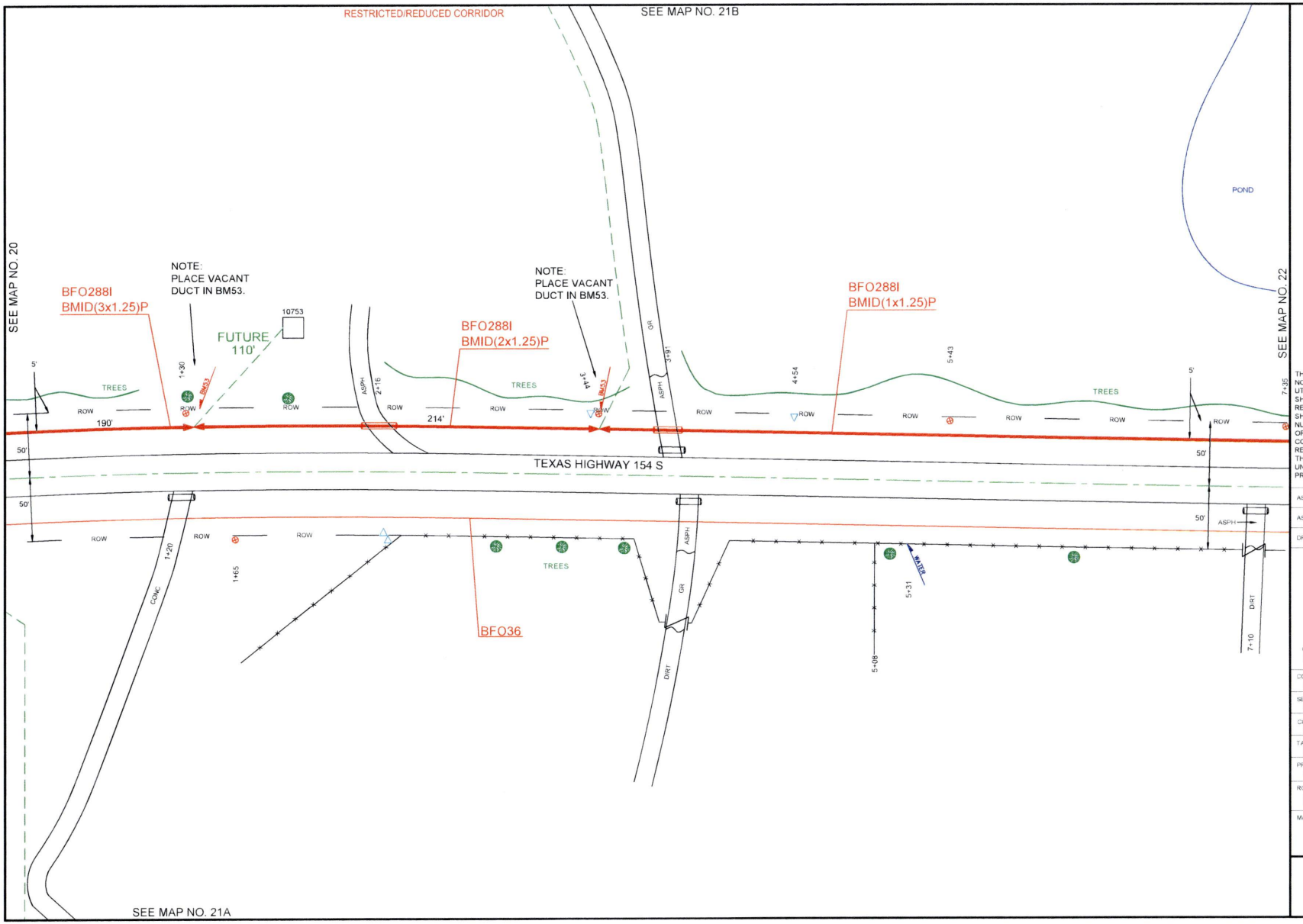


PEOPLES

811 Know what's below. Call before you dig.

THIS STAKING SHEET DOES NOT SHOW ALL UNDERGROUND UTILITIES. THOSE THAT ARE SHOWN ARE SHOWN IN RELATIVE POSITION ONLY. THE SHEET DOES NOT SPECIFY NUMBER OF UTILITIES, TYPE OR EXACT LOCATION. IT IS CONTRACTOR'S SOLE RESPONSIBILITY TO DETERMINE THE LOCATION OF ALL UNDERGROUND UTILITIES PRIOR TO CONSTRUCTION.

AS-STAKED 7/31/2025

AS-BUILT

DRAWN BY AMP

SCALE 0 25 50

COMPANY
Peoples Telephone Cooperative, Inc

SECTION
YANTIS - CROSSROADS

COUNTY
HOPKINS

TAX DISTRICT
SULPHUR SPRINGS ISD

PROJECT NUMBER
WO#BF24-053

ROUTE
RLS9000

MAP
21 OF 30

JSI

RESTRICTED/REDUCED CORRIDOR

SEE MAP NO. 21

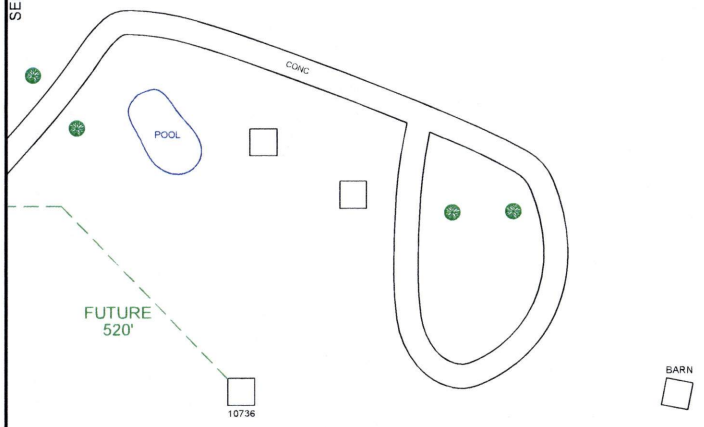


PEOPLES

811
Know what's **below.**
**Call** before you dig.

THIS STAKING SHEET DOES NOT SHOW ALL UNDERGROUND UTILITIES. THOSE THAT ARE SHOWN ARE SHOWN IN RELATIVE POSITION ONLY. THE SHEET DOES NOT SPECIFY NUMBER OF UTILITIES, TYPE, OR EXACT LOCATION. IT IS CONTRACTOR'S SOLE RESPONSIBILITY TO DETERMINE THE LOCATION OF ALL UNDERGROUND UTILITIES PRIOR TO CONSTRUCTION.

AS-STAKED 7/31/2025

AS-BUILT

DRAWN BY AMP

N

SCALE
0 25 50

COMPANY
Peoples Telephone Cooperative, Inc

SECTION
YANTIS - CROSSROADS

COUNTY
HOPKINS

TAX DISTRICT
SULPHUR SPRINGS ISD

PROJECT NUMBER
WO#SF24-083

ROUTE
RLS9000

MAP
21A OF 30

JSI

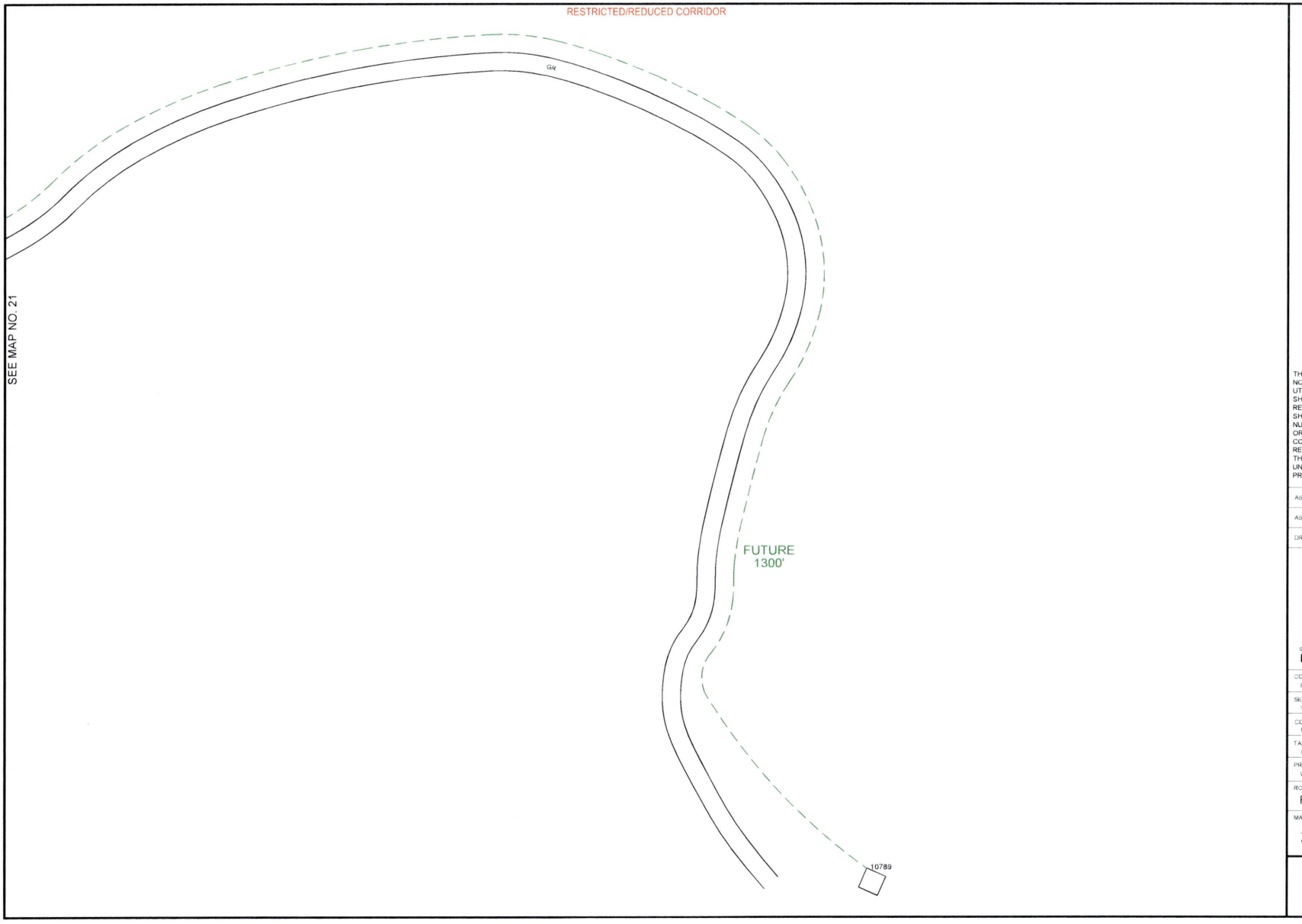


PEOPLES

811
Know what's **below.**
**Call** before you dig.

THIS STAKING SHEET DOES NOT SHOW ALL UNDERGROUND UTILITIES. THOSE THAT ARE SHOWN ARE SHOWN IN RELATIVE POSITION ONLY. THE SHEET DOES NOT SPECIFY NUMBER OF UTILITIES, TYPE OR EXACT LOCATION. IT IS CONTRACTOR'S SOLE RESPONSIBILITY TO DETERMINE THE LOCATION OF ALL UNDERGROUND UTILITIES PRIOR TO CONSTRUCTION.

AS-STAKED 7/31/2025

AS-BUILT

DRAWN BY AMP

N

SCALE
0 25 50

COMPANY
Peoples Telephone Cooperative, Inc

SECTION
YANTIS - CROSSROADS

COUNTY
HOPKINS

TAX DISTRICT
SULPHUR SPRINGS ISD

PROJECT NUMBER
WO#BF24-053

ROUTE
RLS9000

MAP
21B OF 30

JSI

| HH/PED/SUBSCRIBER | Unit Description | As-Staked Qty | As-Built Qty | NOTES |
|---|---|---|---|---|
| HH#28 | BFO288I | 1266 | | |
| HH#28 | BHF(30X48X36)T | 1 | | |
| HH#28 | BMID(1X1.25)P | 872 | | |
| HH#28 | BMID(2X1.25)P | 314 | | |
| HH#28 | BMID(3X1.25)P | 130 | | |
| HH#28 | BM2(1/2)(5) | 1 | | |
| HH#28 | BM53 | 4 | | |
| HH#28 | BM55A | 1 | | |

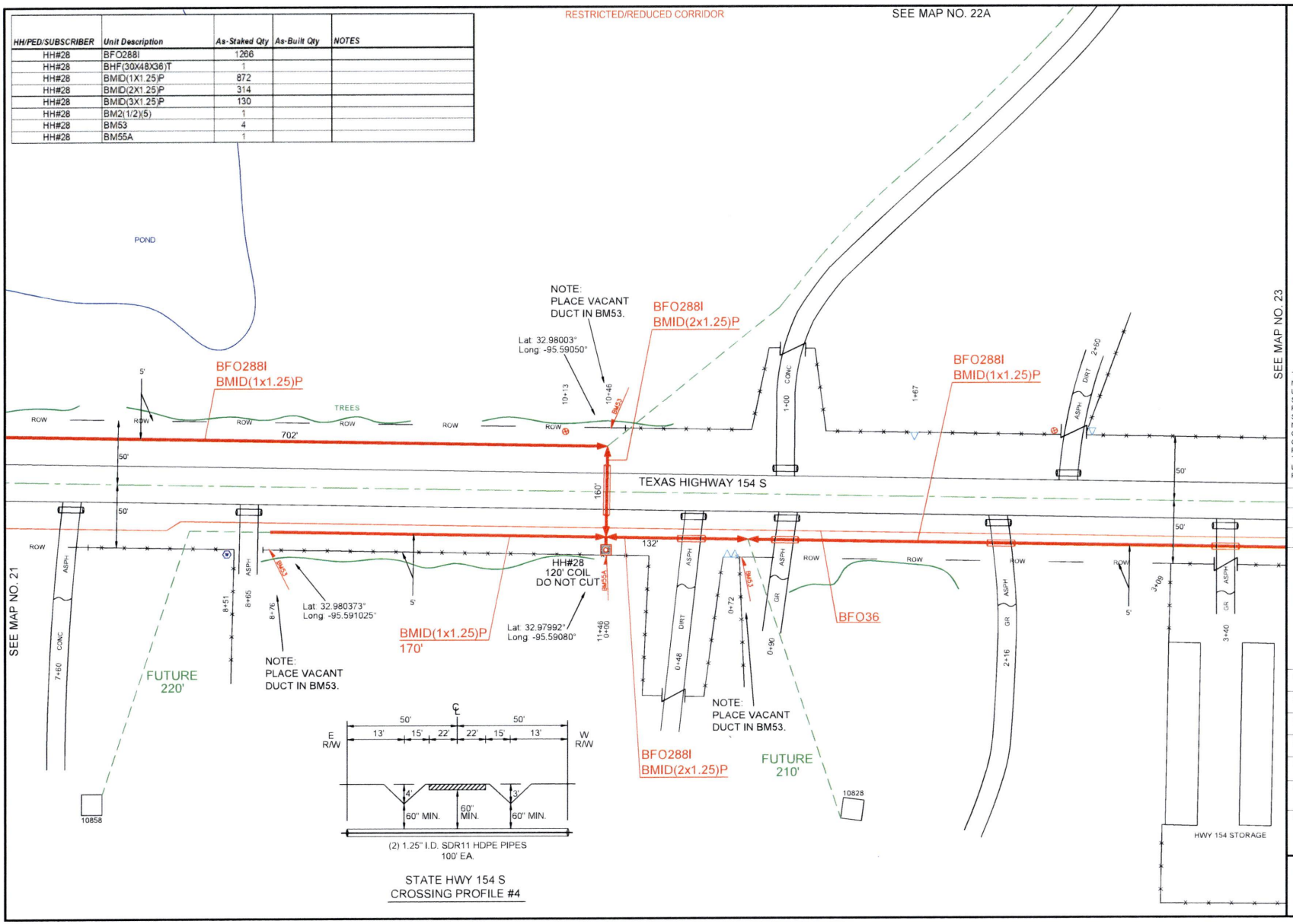


PEOPLES

811 Know what's below. Call before you dig.

THIS STAKING SHEET DOES NOT SHOW ALL UNDERGROUND UTILITIES. THOSE THAT ARE SHOWN ARE SHOWN IN RELATIVE POSITION ONLY. THE SHEET DOES NOT SPECIFY NUMBER OF UTILITIES, TYPE, OR EXACT LOCATION. IT IS CONTRACTOR'S SOLE RESPONSIBILITY TO DETERMINE THE LOCATION OF ALL UNDERGROUND UTILITIES PRIOR TO CONSTRUCTION.

AS-STAKED 7/31/2025

AS-BUILT

DRAWN BY AMP

SCALE 0 25 50

COMPANY
Peoples Telephone Cooperative, Inc

SECTION
YANTIS - CROSSROADS

COUNTY
HOPKINS

TAX DISTRICT
SULPHUR SPRINGS ISD

PROJECT NUMBER
WO#BF.24-083

ROUTE
RLS9000

MAP
22 OF 30

JSI

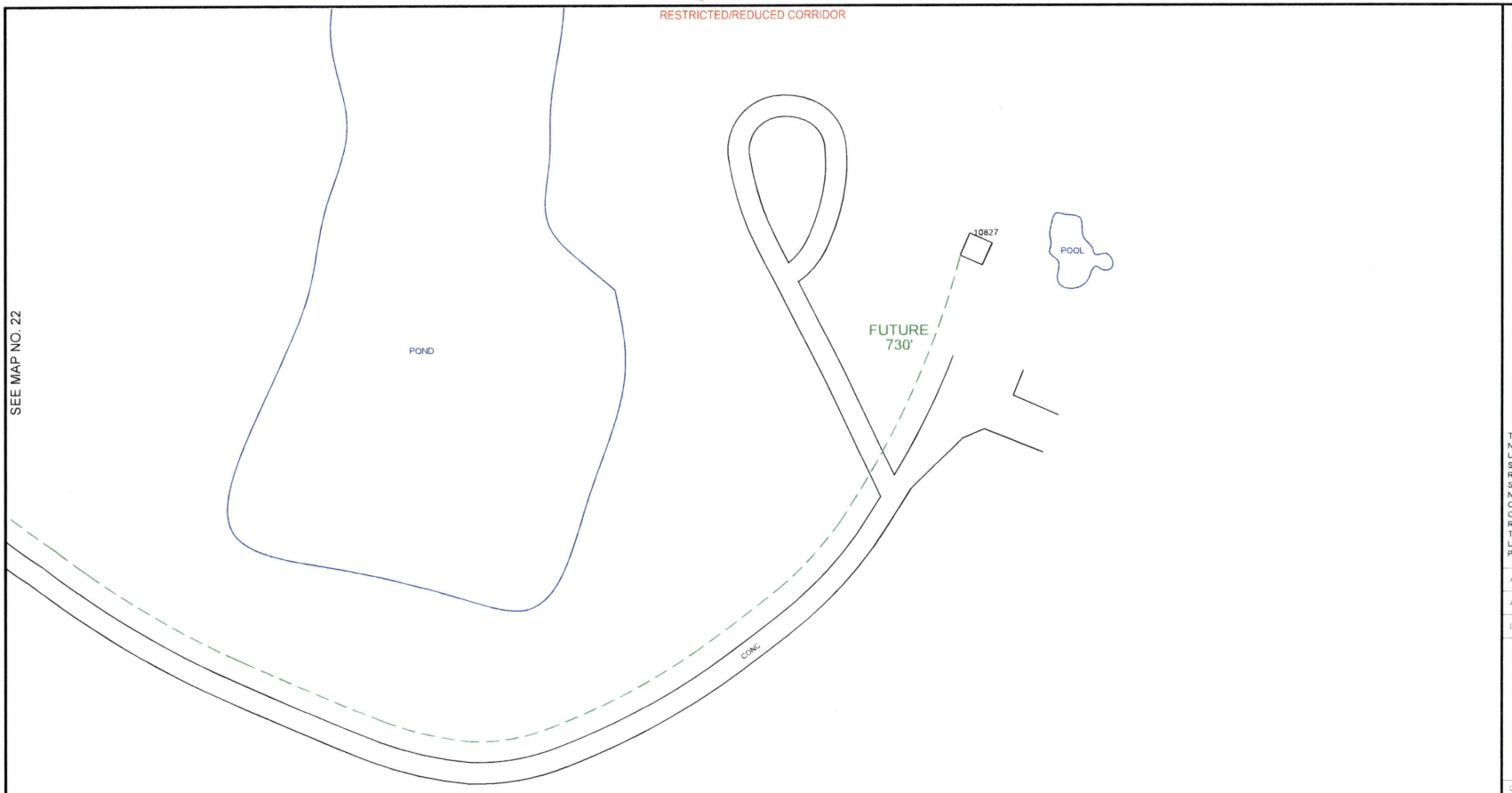


PEOPLES

811
Know what's **below.**
**Call** before you dig.

THIS STAKING SHEET DOES NOT SHOW ALL UNDERGROUND UTILITIES. THOSE THAT ARE SHOWN ARE SHOWN IN RELATIVE POSITION ONLY. THE SHEET DOES NOT SPECIFY NUMBER OF UTILITIES, TYPE, OR EXACT LOCATION. IT IS CONTRACTOR'S SOLE RESPONSIBILITY TO DETERMINE THE LOCATION OF ALL UNDERGROUND UTILITIES PRIOR TO CONSTRUCTION.

AS-STAKED 7/31/2025

AS-BUILT

DRAWN BY AMP

N

SCALE
0 25 50

COMPANY
Peoples Telephone Cooperative, Inc

SECTION
YANTIS - CROSSROADS

COUNTY
HOPKINS

TAX DISTRICT
SULPHUR SPRINGS ISD

PROJECT NUMBER
WO#BF.24-083

ROUTE
RLS9000

MAP
22A OF 30

JSI

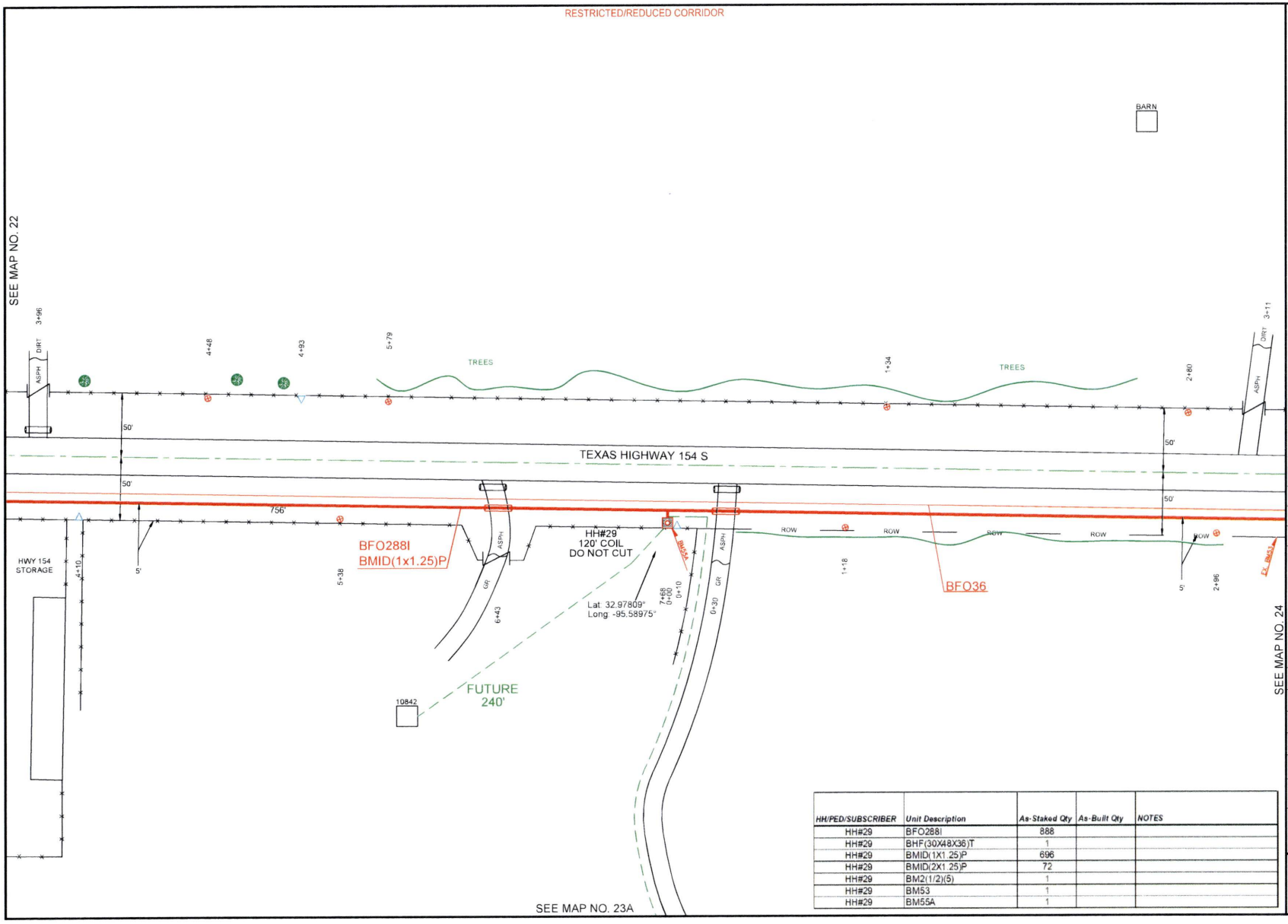


| HH/PED/SUBSCRIBER | Unit Description | As-Staked Qty | As-Built Qty | NOTES |
|---|---|---|---|---|
| HH#29 | BFO288I | 888 | | |
| HH#29 | BHF(30X48X36)T | 1 | | |
| HH#29 | BMID(1X1.25)P | 696 | | |
| HH#29 | BMID(2X1.25)P | 72 | | |
| HH#29 | BM2(1/2)(5) | 1 | | |
| HH#29 | BM53 | 1 | | |
| HH#29 | BM55A | 1 | | |

PEOPLES

811 Know what's below. Call before you dig.

THIS STAKING SHEET DOES NOT SHOW ALL UNDERGROUND UTILITIES. THOSE THAT ARE SHOWN ARE SHOWN IN RELATIVE POSITION ONLY. THE SHEET DOES NOT SPECIFY NUMBER OF UTILITIES, TYPE, OR EXACT LOCATION. IT IS CONTRACTOR'S SOLE RESPONSIBILITY TO DETERMINE THE LOCATION OF ALL UNDERGROUND UTILITIES PRIOR TO CONSTRUCTION.

AS-STAKED 7/31/2025

AS-BUILT

DRAWN BY AMP

SCALE 0 25 50

COMPANY
Peoples Telephone Cooperative, Inc

SECTION
YANTIS - CROSSROADS

COUNTY
HOPKINS

TAX DISTRICT
SULPHUR SPRINGS ISD

PROJECT NUMBER
WO#BF24-083

ROUTE
RLS9000

MAP
23 OF 30

JSI

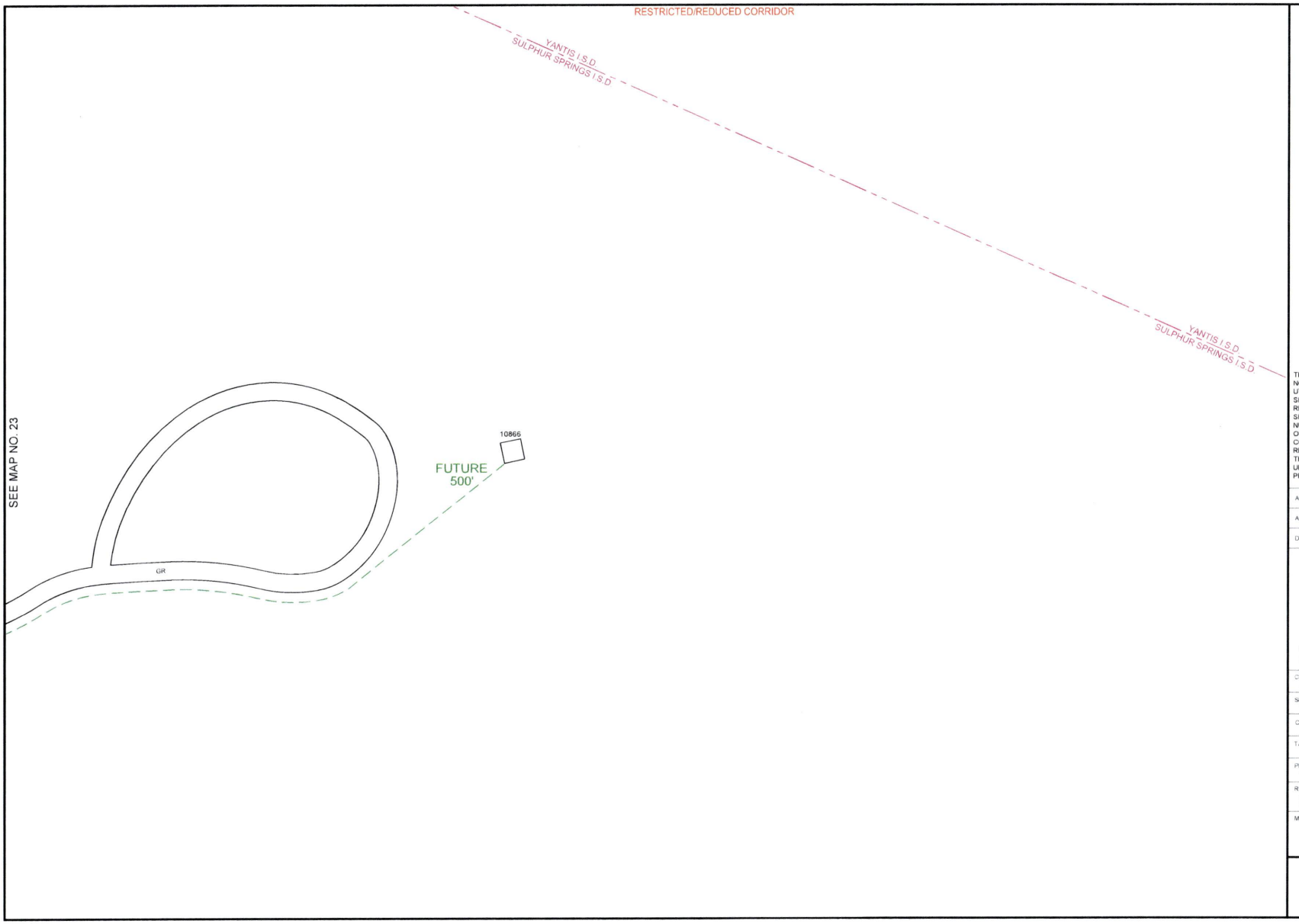


PEOPLES

811
Know what's **below.**
**Call** before you dig.

THIS STAKING SHEET DOES NOT SHOW ALL UNDERGROUND UTILITIES. THOSE THAT ARE SHOWN ARE SHOWN IN RELATIVE POSITION ONLY. THE SHEET DOES NOT SPECIFY NUMBER OF UTILITIES, TYPE OR EXACT LOCATION. IT IS CONTRACTOR'S SOLE RESPONSIBILITY TO DETERMINE THE LOCATION OF ALL UNDERGROUND UTILITIES PRIOR TO CONSTRUCTION.

AS-STAKED 7/31/2025

AS-BUILT

DRAWN BY AMP

N

SCALE
0 25 50

COMPANY
Peoples Telephone Cooperative, Inc

SECTION
YANTIS - CROSSROADS

COUNTY
HOPKINS

TAX DISTRICT
SULPHUR SPRINGS ISD

PROJECT NUMBER
WO#BF24-083

ROUTE
RLS9000

MAP
23A OF 30

JSI

| HH/PED/SUBSCRIBER | Unit Description | As-Staked Qty | As-Built Qty | NOTES |
|---|---|---|---|---|
| HH#30 | BFO288I | 1014 | | |
| HH#30 | BHF(30X48X36)T | 1 | | |
| HH#30 | BMID(1X1.25)P | 808 | | |
| HH#30 | BMID(2X1.25)P | 286 | | |
| HH#30 | BM2(1/2)(5) | 1 | | |
| HH#30 | BM53 | 1 | | |
| HH#30 | BM55A | 1 | | |
| HH#30-1 | BFO24I | 220 | | |
| HH#30-1 | BHF(24X36X24)T | 1 | | |
| HH#30-1 | BMID(1X1.25)P | 100 | | |
| HH#30-1 | BM2(1/2)(5) | 1 | | |
| HH#30-1 | BM55A | 1 | | |

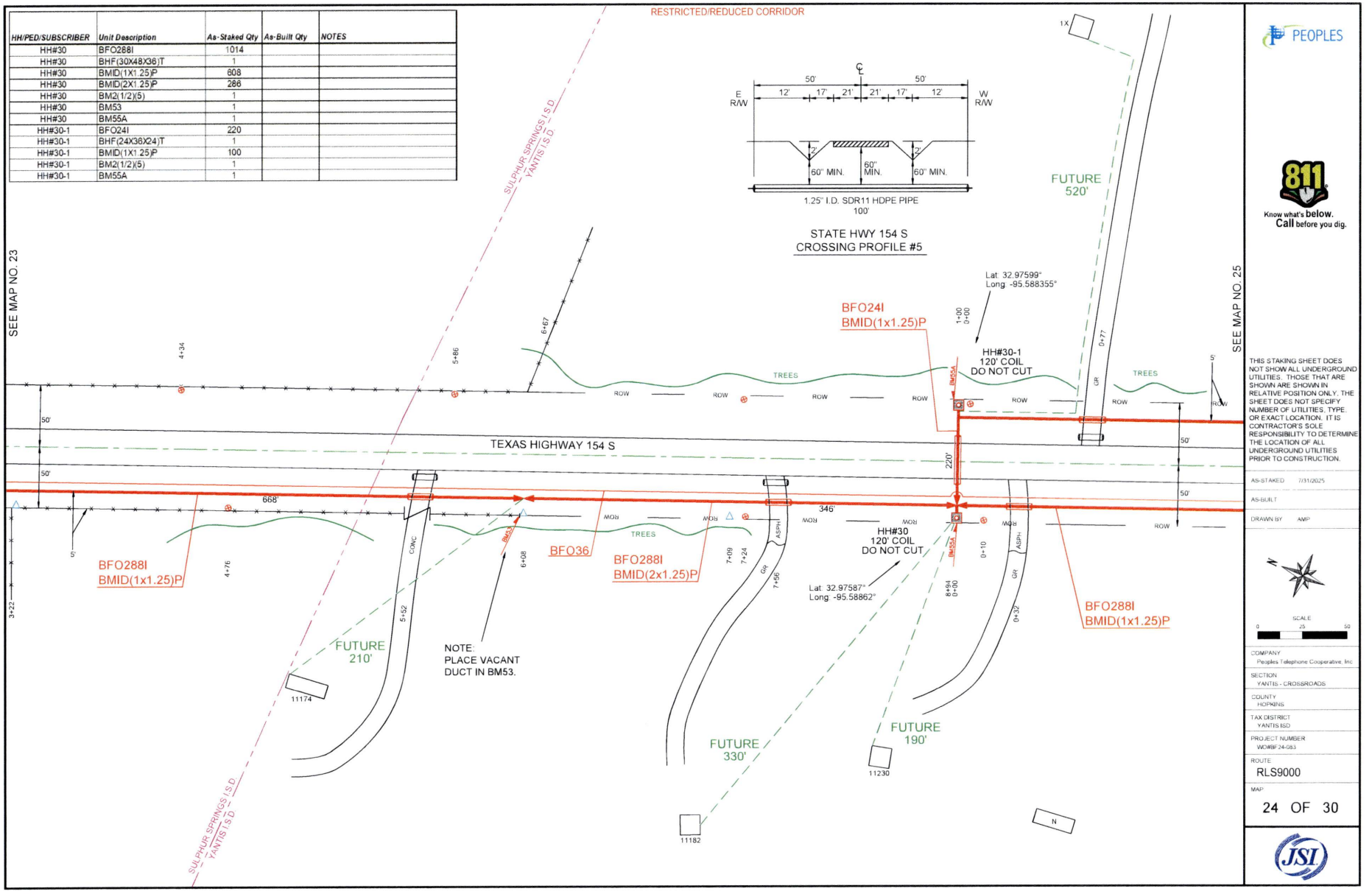


PEOPLES

811 Know what's below. Call before you dig.

THIS STAKING SHEET DOES NOT SHOW ALL UNDERGROUND UTILITIES. THOSE THAT ARE SHOWN ARE SHOWN IN RELATIVE POSITION ONLY. THE SHEET DOES NOT SPECIFY NUMBER OF UTILITIES, TYPE OR EXACT LOCATION. IT IS CONTRACTOR'S SOLE RESPONSIBILITY TO DETERMINE THE LOCATION OF ALL UNDERGROUND UTILITIES PRIOR TO CONSTRUCTION.

AS-STAKED 7/31/2025

AS-BUILT

DRAWN BY AMP

SCALE 0 25 50

COMPANY
Peoples Telephone Cooperative, Inc

SECTION
YANTIS - CROSSROADS

COUNTY
HOPKINS

TAX DISTRICT
YANTIS ISD

PROJECT NUMBER
WO#BF24-053

ROUTE
RLS9000

MAP
24 OF 30

JSI

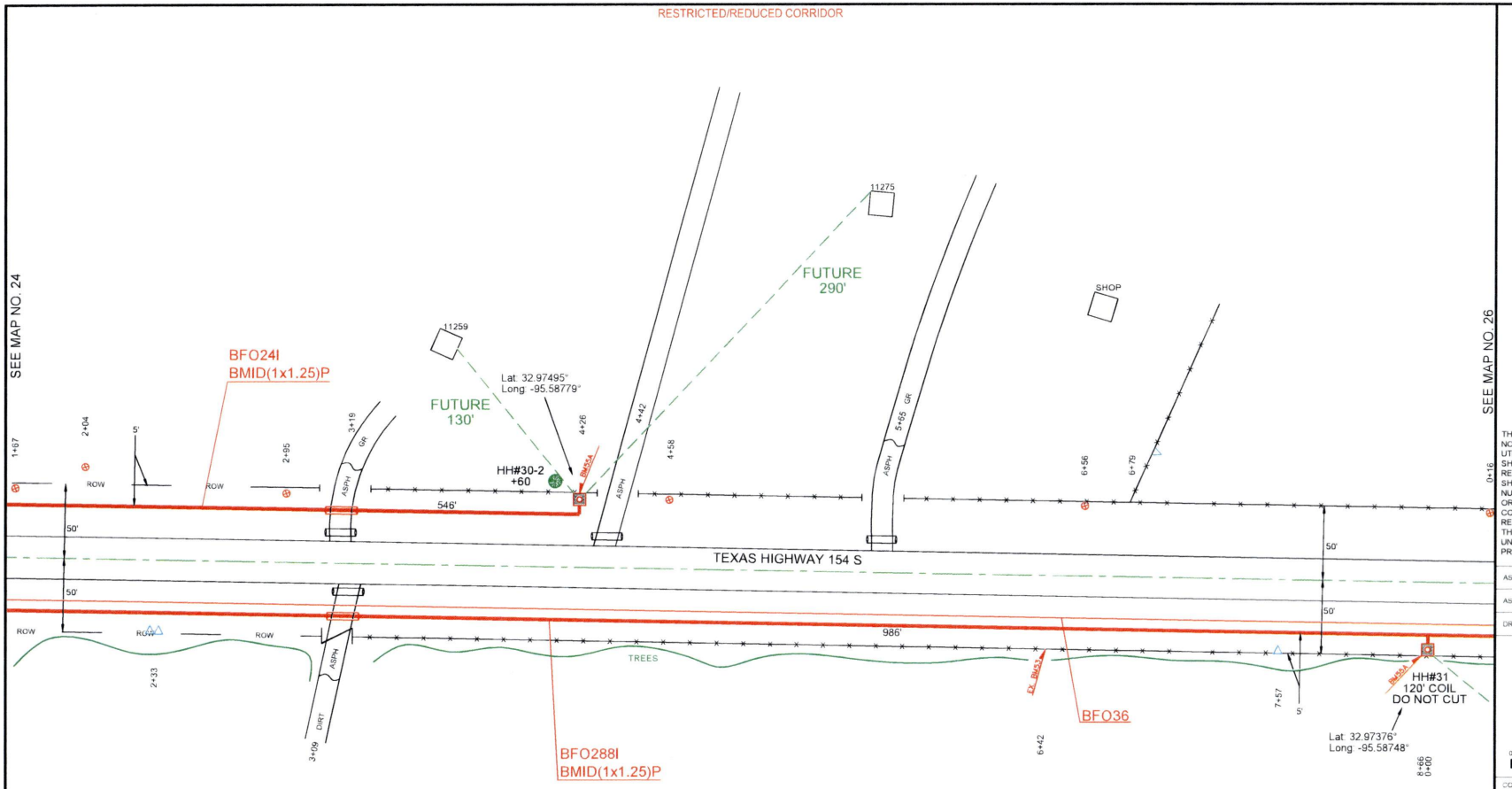


| HH/PED/SUBSCRIBER | Unit Description | As-Staked Qty | As-Built Qty | NOTES |
|---|---|---|---|---|
| HH#30-2 | BFO24I | 546 | | |
| HH#30-2 | BHF(24X36X24)T | 1 | | |
| HH#30-2 | BMID(1X1.25)P | 426 | | |
| HH#30-2 | BM2(1/2)(5) | 1 | | |
| HH#30-2 | BM55A | 1 | | |
| HH#31 | BFO288I | 986 | | |
| HH#31 | BHF(30X48X36)T | 1 | | |
| HH#31 | BMID(1X1.25)P | 866 | | |
| HH#31 | BM2(1/2)(5) | 1 | | |
| HH#31 | BM55A | 1 | | |

PEOPLES

811 Know what's below. Call before you dig.

THIS STAKING SHEET DOES NOT SHOW ALL UNDERGROUND UTILITIES. THOSE THAT ARE SHOWN ARE SHOWN IN RELATIVE POSITION ONLY. THE SHEET DOES NOT SPECIFY NUMBER OF UTILITIES, TYPE OR EXACT LOCATION. IT IS CONTRACTOR'S SOLE RESPONSIBILITY TO DETERMINE THE LOCATION OF ALL UNDERGROUND UTILITIES PRIOR TO CONSTRUCTION.

AS-STAKED 7/31/2025

AS-BUILT

DRAWN BY AMP

SCALE 0 25 50

COMPANY
Peoples Telephone Cooperative, Inc

SECTION
YANTIS - CROSSROADS

COUNTY
HOPKINS

TAX DISTRICT
YANTIS ISD

PROJECT NUMBER
WO#BF24-053

ROUTE
RLS9000

MAP
25 OF 30

JSI




PEOPLES

811 Know what's **below.** **Call** before you dig.

THIS STAKING SHEET DOES NOT SHOW ALL UNDERGROUND UTILITIES. THOSE THAT ARE SHOWN ARE SHOWN IN RELATIVE POSITION ONLY. THE SHEET DOES NOT SPECIFY NUMBER OF UTILITIES, TYPE, OR EXACT LOCATION. IT IS CONTRACTOR'S SOLE RESPONSIBILITY TO DETERMINE THE LOCATION OF ALL UNDERGROUND UTILITIES PRIOR TO CONSTRUCTION.

AS-STAKED 7/31/2025

AS-BUILT

DRAWN BY AMP

SCALE 0 25 50

COMPANY
Peoples Telephone Cooperative, Inc

SECTION
YANTIS - CROSSROADS

COUNTY
HOPKINS

TAX DISTRICT
YANTIS ISD

PROJECT NUMBER
WO#BF.24-083

ROUTE
RLS9000

MAP
26 OF 30

JSI

RESTRICTED/REDUCED CORRIDOR

PEOPLES

811
Know what's below.
Call before you dig.

THIS STAKING SHEET DOES NOT SHOW ALL UNDERGROUND UTILITIES. THOSE THAT ARE SHOWN ARE SHOWN IN RELATIVE POSITION ONLY. THE SHEET DOES NOT SPECIFY NUMBER OF UTILITIES, TYPE, OR EXACT LOCATION. IT IS CONTRACTOR'S SOLE RESPONSIBILITY TO DETERMINE THE LOCATION OF ALL UNDERGROUND UTILITIES PRIOR TO CONSTRUCTION.

AS-STAKED 7/31/2025

AS-BUILT

DRAWN BY AMP

N

SCALE
0 25 50

COMPANY
Peoples Telephone Cooperative, Inc

SECTION
YANTIS - CROSSROADS

COUNTY
HOPKINS

TAX DISTRICT
SULPHUR SPRINGS ISD

PROJECT NUMBER
WO#BF24-083

ROUTE
RLS9000

MAP
26A OF 30

JSI

RESTRICTED/REDUCED CORRIDOR

| HH/PED/SUBSCRIBER | Unit Description | As-Staked Qty | As-Built Qty | NOTES |
|---|---|---|---|---|
| HH#32 | BFO288I | 1198 | | |
| HH#32 | BHF(30X48X36)T | 1 | | |
| HH#32 | BMID(1X1.25)P | 1078 | | |
| HH#32 | BM2(1/2)(5) | 1 | | |
| HH#32 | BM55A | 1 | | |

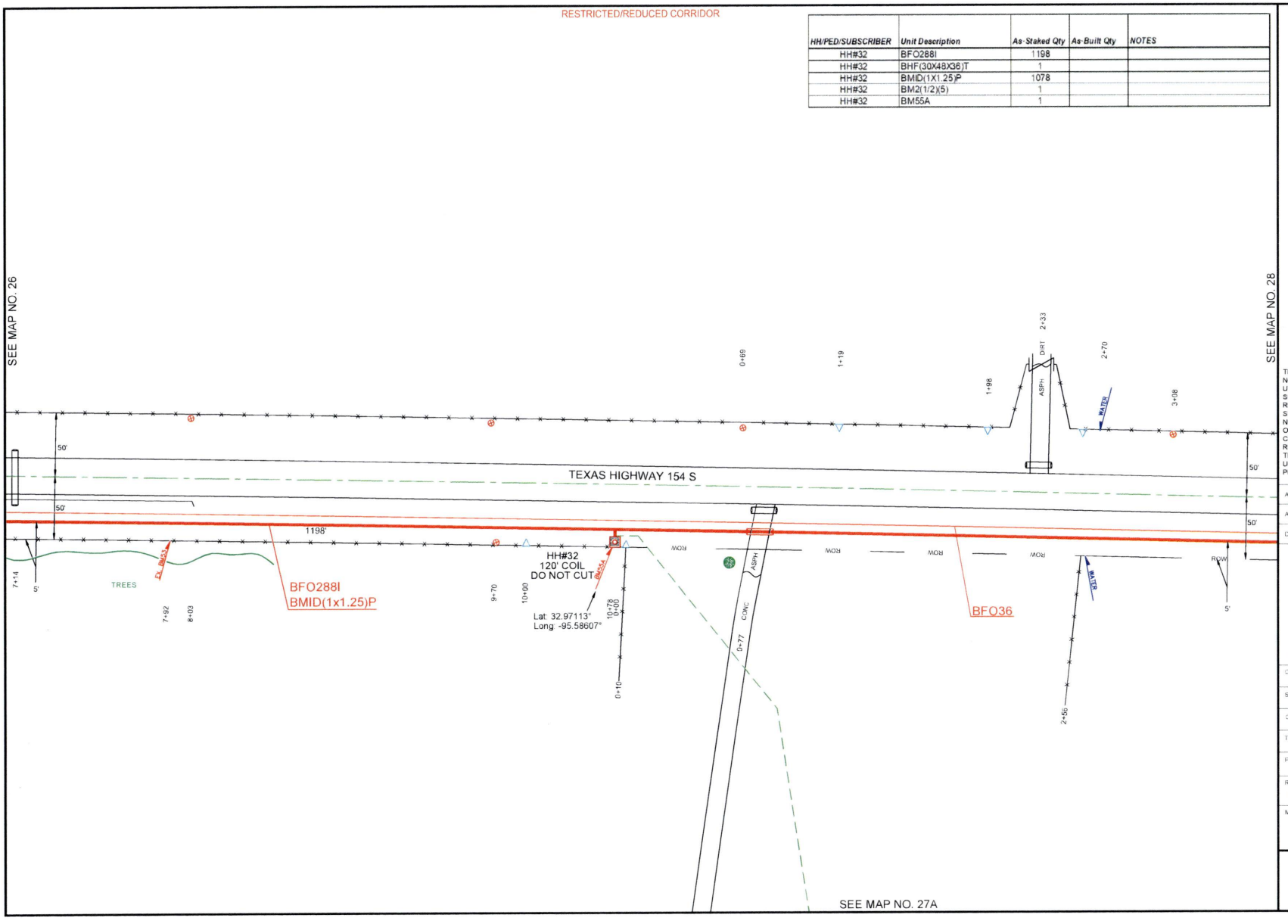


PEOPLES

811 Know what's below. Call before you dig.

THIS STAKING SHEET DOES NOT SHOW ALL UNDERGROUND UTILITIES. THOSE THAT ARE SHOWN ARE SHOWN IN RELATIVE POSITION ONLY. THE SHEET DOES NOT SPECIFY NUMBER OF UTILITIES, TYPE, OR EXACT LOCATION. IT IS CONTRACTOR'S SOLE RESPONSIBILITY TO DETERMINE THE LOCATION OF ALL UNDERGROUND UTILITIES PRIOR TO CONSTRUCTION.

AS-STAKED 7/31/2025

AS-BUILT

DRAWN BY AMP

SCALE 0 25 50

COMPANY
Peoples Telephone Cooperative, Inc

SECTION
YANTIS - CROSSROADS

COUNTY
HOPKINS

TAX DISTRICT
YANTIS ISD

PROJECT NUMBER
WO#BF24-053

ROUTE
RLS9000

MAP
27 OF 30

JSI

RESTRICTED/REDUCED CORRIDOR

SEE MAP NO. 27

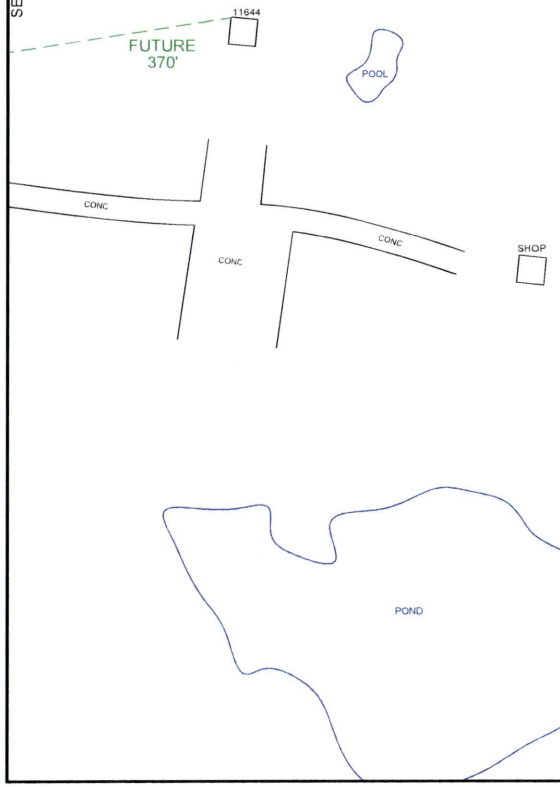


PEOPLES

811
Know what's **below.**
**Call** before you dig.

THIS STAKING SHEET DOES NOT SHOW ALL UNDERGROUND UTILITIES. THOSE THAT ARE SHOWN ARE SHOWN IN RELATIVE POSITION ONLY. THE SHEET DOES NOT SPECIFY NUMBER OF UTILITIES, TYPE, OR EXACT LOCATION. IT IS CONTRACTOR'S SOLE RESPONSIBILITY TO DETERMINE THE LOCATION OF ALL UNDERGROUND UTILITIES PRIOR TO CONSTRUCTION.

AS-STAKED 7/31/2025

AS-BUILT

DRAWN BY AMP

N

SCALE
0 25 50

COMPANY
Peoples Telephone Cooperative, Inc

SECTION
YANTIS - CROSSROADS

COUNTY
HOPKINS

TAX DISTRICT
YANTIS ISD

PROJECT NUMBER
WO#BF24-083

ROUTE
RLS9000

MAP
27A OF 30

JSI

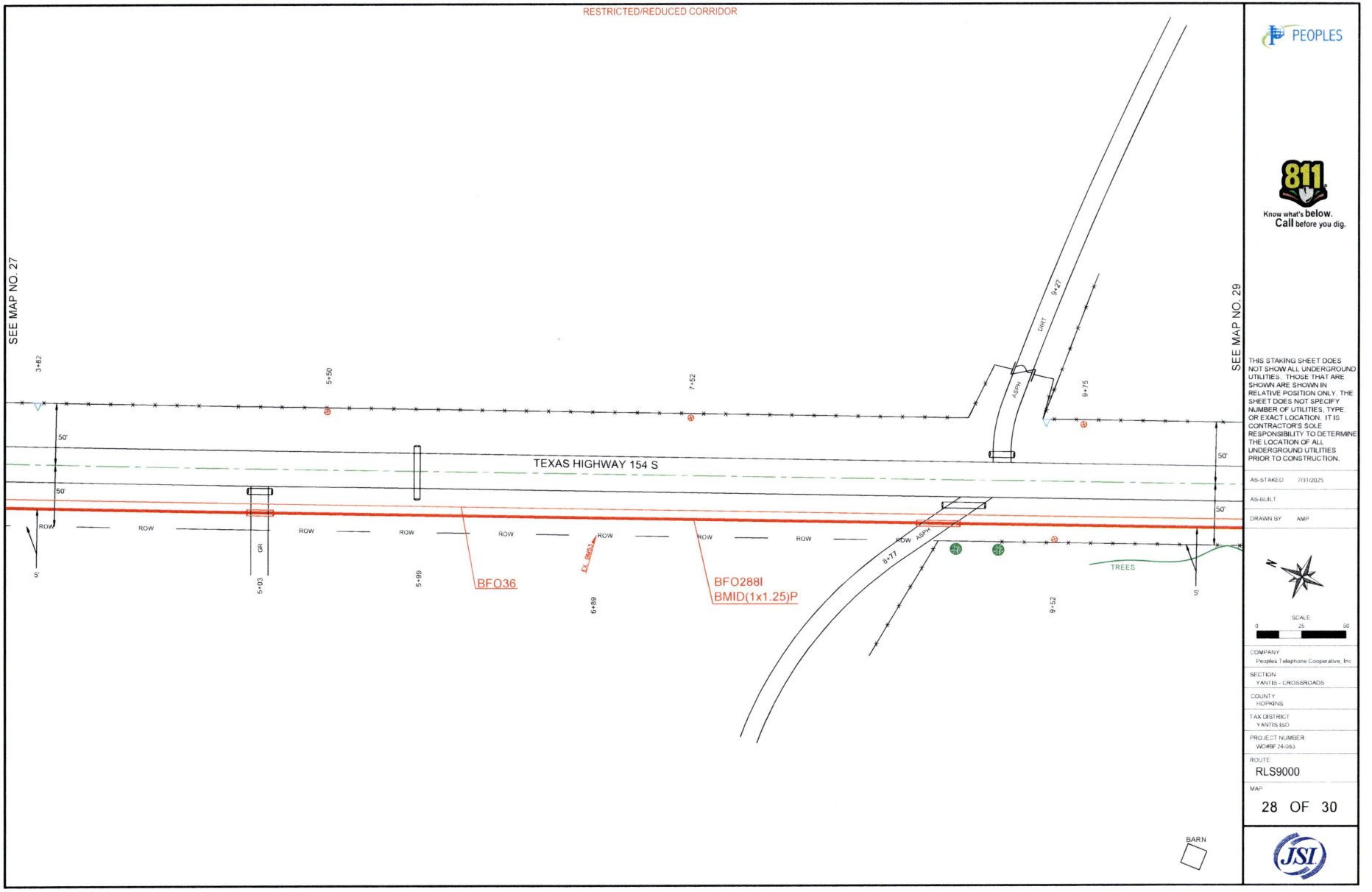


PEOPLES

811 Know what's below. Call before you dig.

THIS STAKING SHEET DOES NOT SHOW ALL UNDERGROUND UTILITIES. THOSE THAT ARE SHOWN ARE SHOWN IN RELATIVE POSITION ONLY. THE SHEET DOES NOT SPECIFY NUMBER OF UTILITIES, TYPE OR EXACT LOCATION. IT IS CONTRACTOR'S SOLE RESPONSIBILITY TO DETERMINE THE LOCATION OF ALL UNDERGROUND UTILITIES PRIOR TO CONSTRUCTION.

AS-STAKED 7/31/2025

AS-BUILT

DRAWN BY AMP

SCALE 0 25 50

COMPANY
Peoples Telephone Cooperative, Inc

SECTION
YANTIS - CROSSROADS

COUNTY
HOPKINS

TAX DISTRICT
YANTIS ISD

PROJECT NUMBER
WO#BF24-053

ROUTE
RLS9000

MAP
28 OF 30

JSI

RESTRICTED/REDUCED CORRIDOR

| HH/PED/SUBSCRIBER | Unit Description | As-Staked Qty | As-Built Qty | NOTES |
|---|---|---|---|---|
| HH#33 | BFO288I | 1644 | | |
| HH#33 | BHF(30X48X36)T | 1 | | |
| HH#33 | BMID(1X1.25)P | 1524 | | |
| HH#33 | BM2(1/2)(5) | 1 | | |
| HH#33 | BM55A | 1 | | |




PEOPLES

811 Know what's below. Call before you dig.

THIS STAKING SHEET DOES NOT SHOW ALL UNDERGROUND UTILITIES. THOSE THAT ARE SHOWN ARE SHOWN IN RELATIVE POSITION ONLY. THE SHEET DOES NOT SPECIFY NUMBER OF UTILITIES, TYPE, OR EXACT LOCATION. IT IS CONTRACTOR'S SOLE RESPONSIBILITY TO DETERMINE THE LOCATION OF ALL UNDERGROUND UTILITIES PRIOR TO CONSTRUCTION.

AS-STAKED 7/31/2025

AS-BUILT

DRAWN BY AMP

SCALE 0 25 50

COMPANY
Peoples Telephone Cooperative, Inc

SECTION
YANTIS - CROSSROADS

COUNTY
HOPKINS

TAX DISTRICT
YANTIS ISD

PROJECT NUMBER
WO#BF24-083

ROUTE
RLS9000

MAP
29 OF 30

JSI

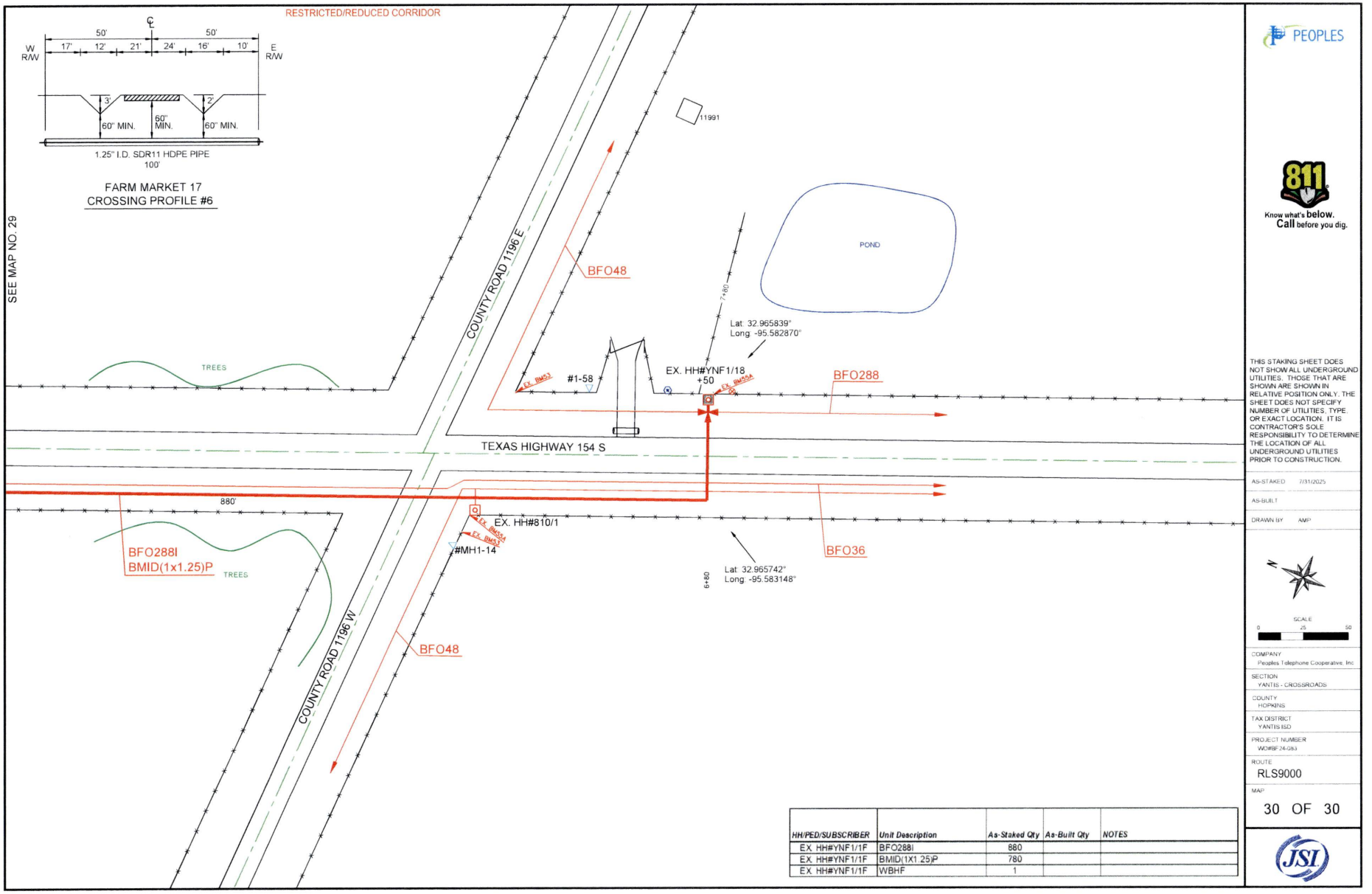


| HH/PED/SUBSCRIBER | Unit Description | As-Staked Qty | As-Built Qty | NOTES |
|---|---|---|---|---|
| EX. HH#YNF1/1F | BFO288I | 880 | | |
| EX. HH#YNF1/1F | BMID(1X1.25)P | 780 | | |
| EX. HH#YNF1/1F | WBHF | 1 | | |

PEOPLES

811 Know what's below. Call before you dig.

THIS STAKING SHEET DOES NOT SHOW ALL UNDERGROUND UTILITIES. THOSE THAT ARE SHOWN ARE SHOWN IN RELATIVE POSITION ONLY. THE SHEET DOES NOT SPECIFY NUMBER OF UTILITIES, TYPE, OR EXACT LOCATION. IT IS CONTRACTOR'S SOLE RESPONSIBILITY TO DETERMINE THE LOCATION OF ALL UNDERGROUND UTILITIES PRIOR TO CONSTRUCTION.

AS-STAKED 7/31/2025

AS-BUILT

DRAWN BY AMP

SCALE 0 25 50

COMPANY
Peoples Telephone Cooperative, Inc

SECTION
YANTIS - CROSSROADS

COUNTY
HOPKINS

TAX DISTRICT
YANTIS ISD

PROJECT NUMBER
WO#BF24-083

ROUTE
RLS9000

MAP
30 OF 30

JSI

RESTRICTED/REDUCED CORRIDOR

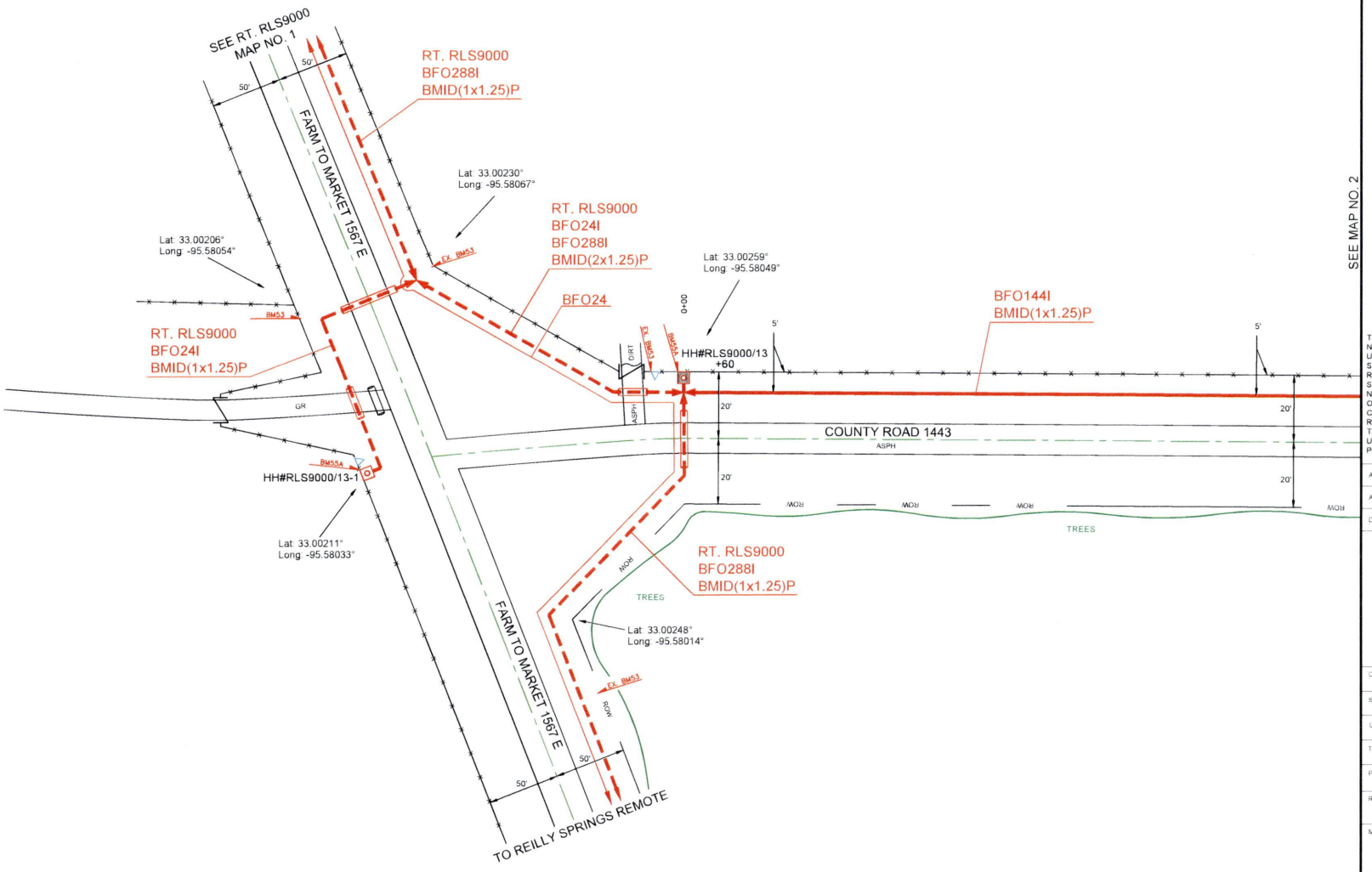


PEOPLES

811 Know what's below. Call before you dig.

THIS STAKING SHEET DOES NOT SHOW ALL UNDERGROUND UTILITIES. THOSE THAT ARE SHOWN ARE SHOWN IN RELATIVE POSITION ONLY. THE SHEET DOES NOT SPECIFY NUMBER OF UTILITIES, TYPE OR EXACT LOCATION. IT IS CONTRACTOR'S SOLE RESPONSIBILITY TO DETERMINE THE LOCATION OF ALL UNDERGROUND UTILITIES PRIOR TO CONSTRUCTION.

| | |
|---|---|
| AS-STAKED | 7/31/2025 |
| AS-BUILT | |
| DRAWN BY | Jessica Shinn |

SCALE 0 25 50

| | |
|---|---|
| COMPANY | Peoples Telephone Cooperative, Inc |
| SECTION | YANTIS - CROSSROADS |
| COUNTY | HOPKINS |
| TAX DISTRICT | SULPHUR SPRINGS ISD |
| PROJECT NUMBER | WO#BF24-GS3 |
| ROUTE | RLS9500 |
| MAP | 1 OF 17 |

JSI

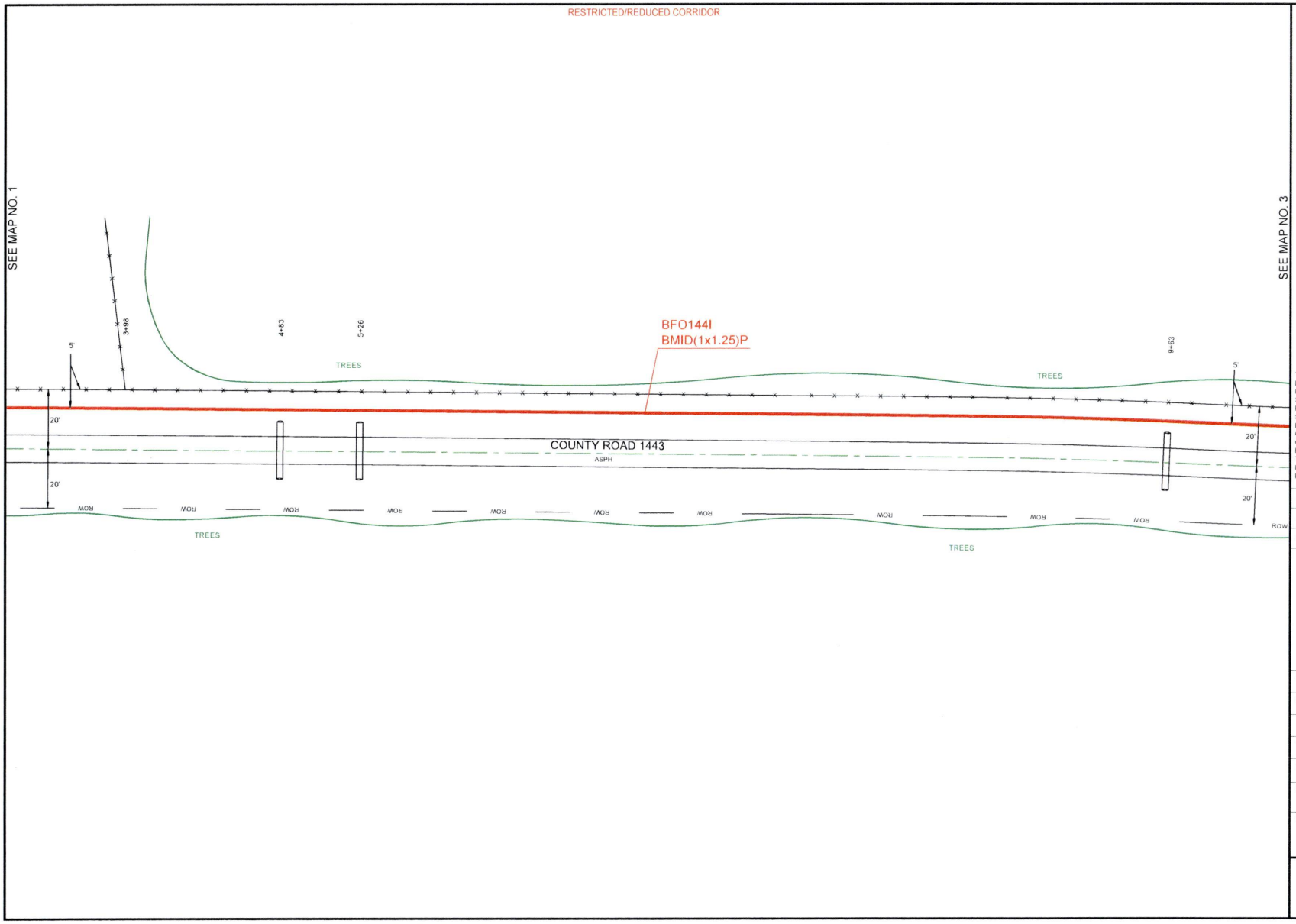


PEOPLES

811 Know what's **below.** **Call** before you dig.

THIS STAKING SHEET DOES NOT SHOW ALL UNDERGROUND UTILITIES. THOSE THAT ARE SHOWN ARE SHOWN IN RELATIVE POSITION ONLY. THE SHEET DOES NOT SPECIFY NUMBER OF UTILITIES, TYPE OR EXACT LOCATION. IT IS CONTRACTOR'S SOLE RESPONSIBILITY TO DETERMINE THE LOCATION OF ALL UNDERGROUND UTILITIES PRIOR TO CONSTRUCTION.

AS-STAKED 7/31/2025

AS-BUILT

DRAWN BY Jessica Shinn

N

SCALE
0 25 50

COMPANY
Peoples Telephone Cooperative, Inc

SECTION
YANTIS - CROSSROADS

COUNTY
HOPKINS

TAX DISTRICT
SULPHUR SPRINGS ISD

PROJECT NUMBER
WO#BF24-053

ROUTE
RLS9500

MAP
2 OF 17

JSI

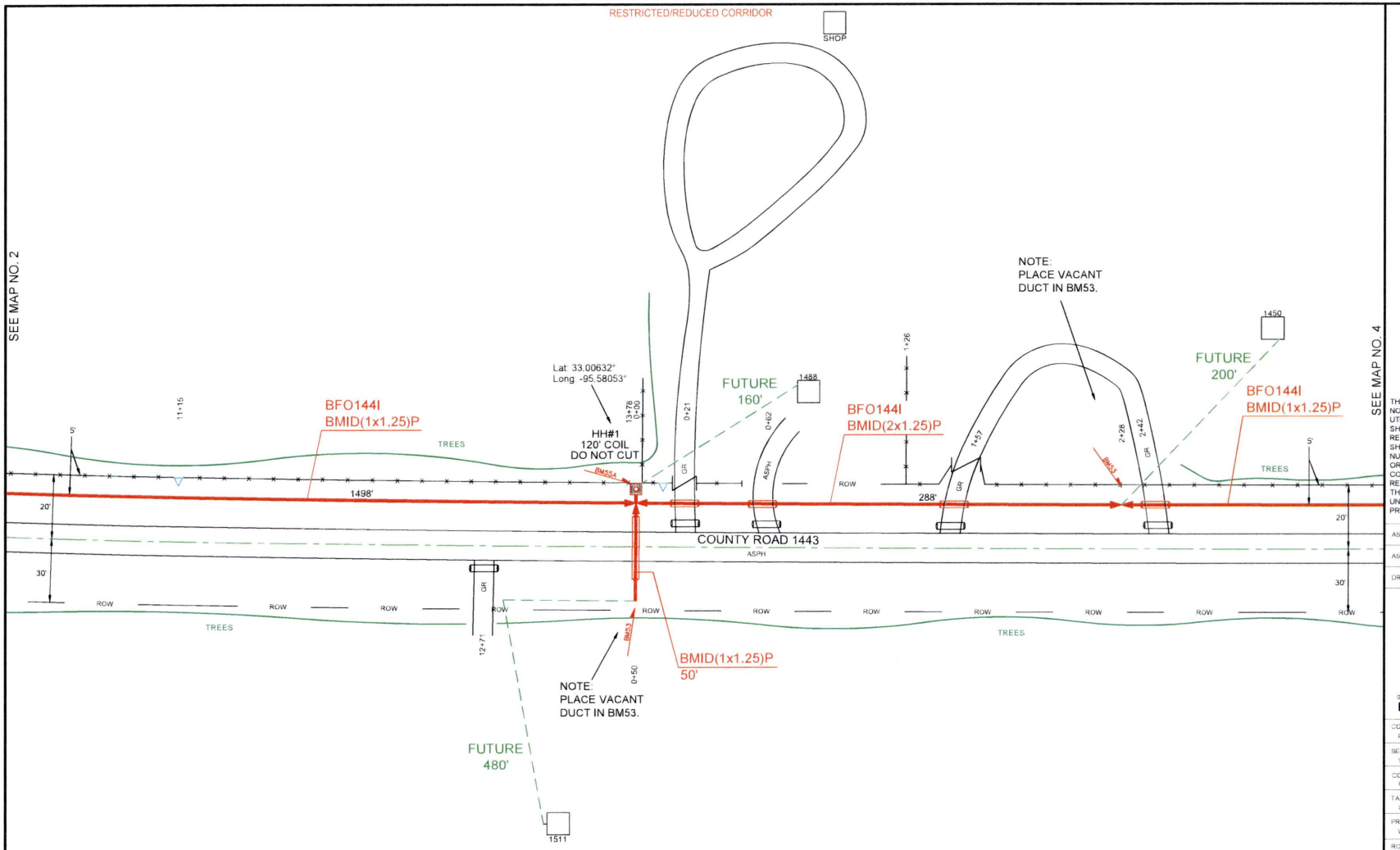


| HH/PED/SUBSCRIBER | Unit Description | As-Staked Qty | As-Built Qty | NOTES |
|---|---|---|---|---|
| HH#1 | BFO144I | 1498 | | |
| HH#1 | BHF(24X36X24)T | 1 | | |
| HH#1 | BMID(1X1.25)P | 1428 | | |
| HH#1 | BM2(1/2)(5) | 1 | | |
| HH#1 | BM53 | 1 | | |
| HH#1 | BM55A | 1 | | |

PEOPLES

811 Know what's below. Call before you dig.

THIS STAKING SHEET DOES NOT SHOW ALL UNDERGROUND UTILITIES. THOSE THAT ARE SHOWN ARE SHOWN IN RELATIVE POSITION ONLY. THE SHEET DOES NOT SPECIFY NUMBER OF UTILITIES, TYPE, OR EXACT LOCATION. IT IS CONTRACTOR'S SOLE RESPONSIBILITY TO DETERMINE THE LOCATION OF ALL UNDERGROUND UTILITIES PRIOR TO CONSTRUCTION.

AS-STAKED 7/31/2025

AS-BUILT

DRAWN BY Jessica Shinn

SCALE 0 25 50

COMPANY
Peoples Telephone Cooperative, Inc

SECTION
YANTIS - CROSSROADS

COUNTY
HOPKINS

TAX DISTRICT
SULPHUR SPRINGS ISD

PROJECT NUMBER
WO#BF.24-053

ROUTE
RLS9500

MAP
3 OF 17

JSI

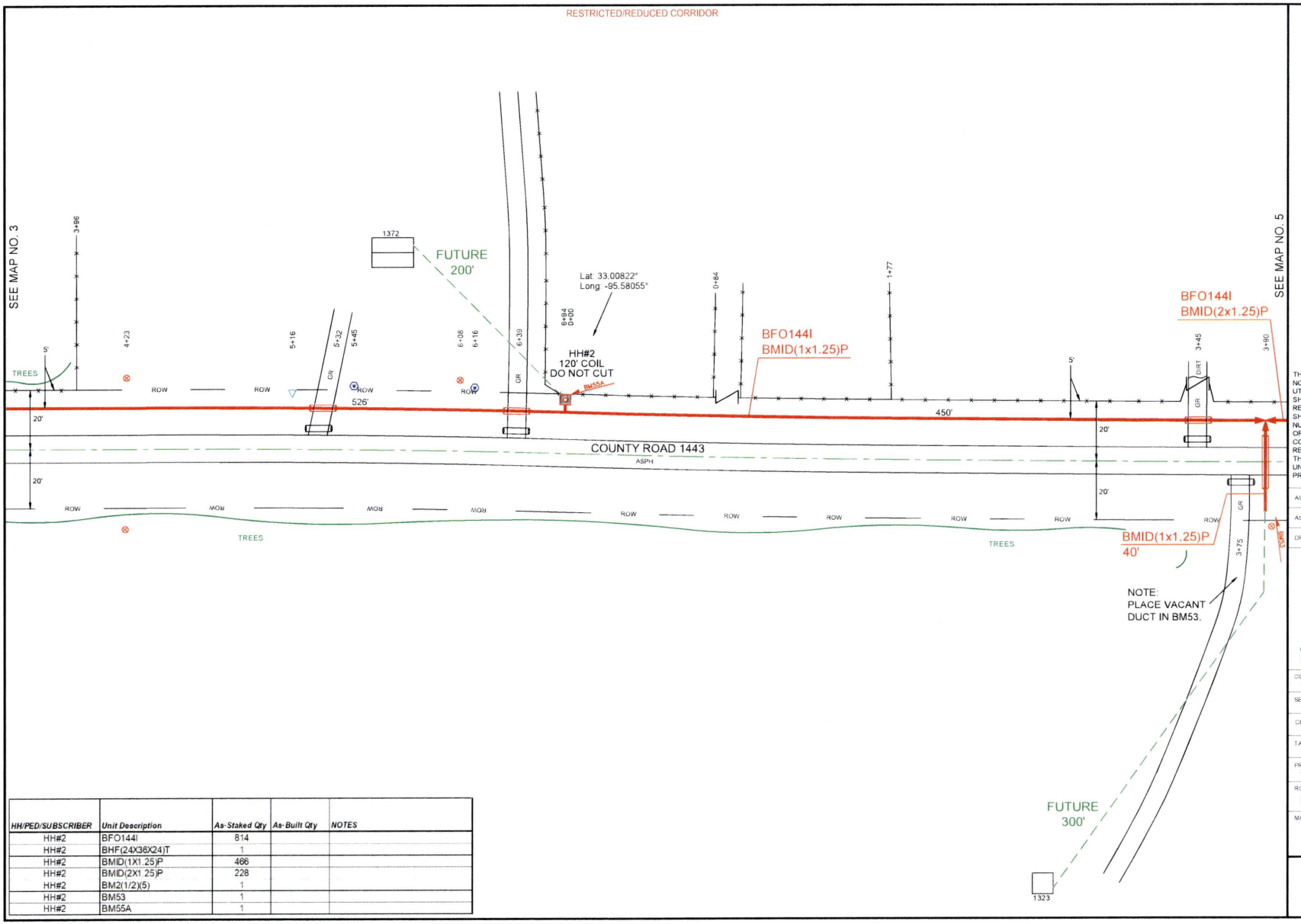


| HH/PED/SUBSCRIBER | Unit Description | As-Staked Qty | As-Built Qty | NOTES |
|---|---|---|---|---|
| HH#2 | BFO144I | 814 | | |
| HH#2 | BHF(24X36X24)T | 1 | | |
| HH#2 | BMID(1X1.25)P | 466 | | |
| HH#2 | BMID(2X1.25)P | 228 | | |
| HH#2 | BM2(1/2)(5) | 1 | | |
| HH#2 | BM53 | 1 | | |
| HH#2 | BM55A | 1 | | |

PEOPLES

811 Know what's below. Call before you dig.

THIS STAKING SHEET DOES NOT SHOW ALL UNDERGROUND UTILITIES. THOSE THAT ARE SHOWN ARE SHOWN IN RELATIVE POSITION ONLY. THE SHEET DOES NOT SPECIFY NUMBER OF UTILITIES, TYPE, OR EXACT LOCATION. IT IS CONTRACTOR'S SOLE RESPONSIBILITY TO DETERMINE THE LOCATION OF ALL UNDERGROUND UTILITIES PRIOR TO CONSTRUCTION.

AS-STAKED 7/31/2025

AS-BUILT

DRAWN BY Jessica Shinn

SCALE
0 25 50

COMPANY
Peoples Telephone Cooperative, Inc

SECTION
YANTIS - CROSSROADS

COUNTY
HOPKINS

TAX DISTRICT
SULPHUR SPRINGS ISD

PROJECT NUMBER
WO#BF24-053

ROUTE
RLS9500

MAP
4 OF 17

JSI

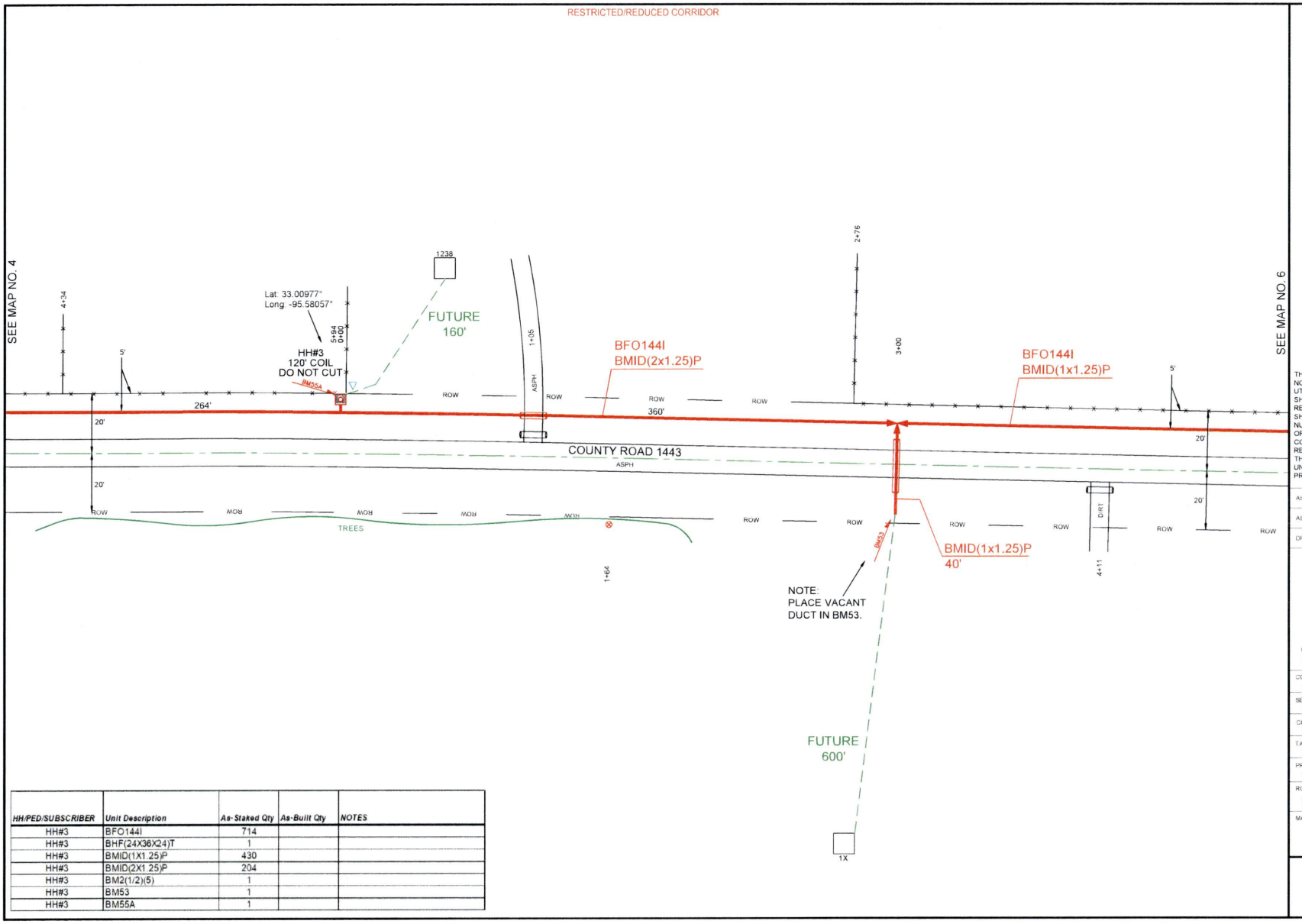


| HH/PED/SUBSCRIBER | Unit Description | As-Staked Qty | As-Built Qty | NOTES |
|---|---|---|---|---|
| HH#3 | BFO144I | 714 | | |
| HH#3 | BHF(24X36X24)T | 1 | | |
| HH#3 | BMID(1X1.25)P | 430 | | |
| HH#3 | BMID(2X1.25)P | 204 | | |
| HH#3 | BM2(1/2)(5) | 1 | | |
| HH#3 | BM53 | 1 | | |
| HH#3 | BM55A | 1 | | |

PEOPLES

811 Know what's below. Call before you dig.

THIS STAKING SHEET DOES NOT SHOW ALL UNDERGROUND UTILITIES. THOSE THAT ARE SHOWN ARE SHOWN IN RELATIVE POSITION ONLY. THE SHEET DOES NOT SPECIFY NUMBER OF UTILITIES, TYPE OR EXACT LOCATION. IT IS CONTRACTOR'S SOLE RESPONSIBILITY TO DETERMINE THE LOCATION OF ALL UNDERGROUND UTILITIES PRIOR TO CONSTRUCTION.

AS-STAKED 7/31/2025

AS-BUILT

DRAWN BY Jessica Shinn

N

SCALE
0 25 50

COMPANY
Peoples Telephone Cooperative, Inc

SECTION
YANTIS - CROSSROADS

COUNTY
HOPKINS

TAX DISTRICT
SULPHUR SPRINGS ISD

PROJECT NUMBER
WO#BF24-083

ROUTE
RLS9500

MAP
5 OF 17

JSI




| HH/PED/SUBSCRIBER | Unit Description | As-Staked Qty | As-Built Qty | NOTES |
|---|---|---|---|---|
| HH#4 | BFO144I | 1242 | | |
| HH#4 | BHF(24X36X24)T | 1 | | |
| HH#4 | BMID(1X1.25)P | 862 | | |
| HH#4 | BMID(2X1.25)P | 300 | | |
| HH#4 | BM2(1/2)(5) | 1 | | |
| HH#4 | BM53 | 1 | | |
| HH#4 | BM55A | 1 | | |

PEOPLES

811 Know what's **below.** **Call** before you dig.

THIS STAKING SHEET DOES NOT SHOW ALL UNDERGROUND UTILITIES. THOSE THAT ARE SHOWN ARE SHOWN IN RELATIVE POSITION ONLY. THE SHEET DOES NOT SPECIFY NUMBER OF UTILITIES, TYPE, OR EXACT LOCATION. IT IS CONTRACTOR'S SOLE RESPONSIBILITY TO DETERMINE THE LOCATION OF ALL UNDERGROUND UTILITIES PRIOR TO CONSTRUCTION.

AS-STAKED 7/31/2025

AS-BUILT

DRAWN BY Jessica Shinn

N

SCALE 0 25 50

COMPANY
Peoples Telephone Cooperative, Inc

SECTION
YANTIS - CROSSROADS

COUNTY
HOPKINS

TAX DISTRICT
SULPHUR SPRINGS ISD

PROJECT NUMBER
WO#BF24-083

ROUTE
RLS9500

MAP
6 OF 17

JSI

RESTRICTED/REDUCED CORRIDOR

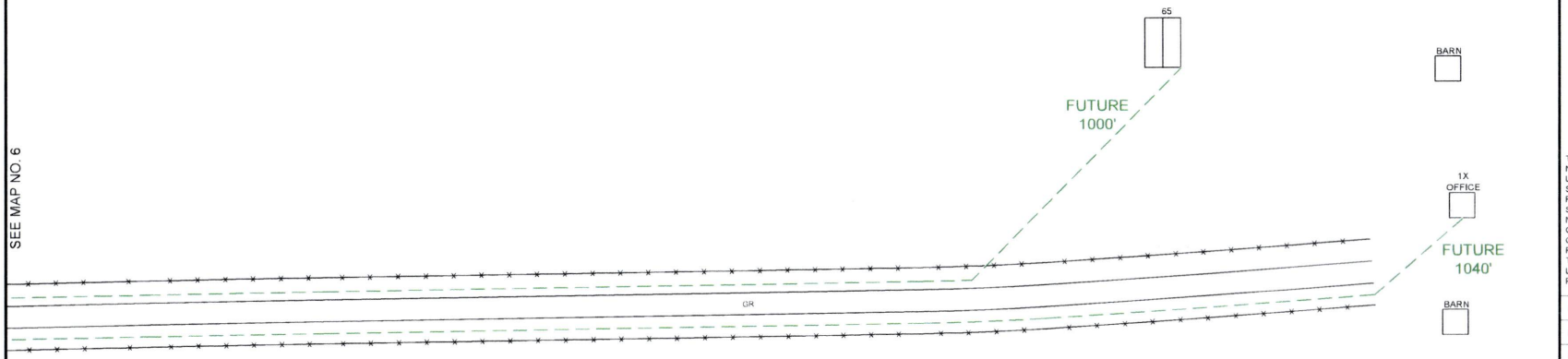


PEOPLES

811
Know what's **below.**
**Call** before you dig.

THIS STAKING SHEET DOES NOT SHOW ALL UNDERGROUND UTILITIES. THOSE THAT ARE SHOWN ARE SHOWN IN RELATIVE POSITION ONLY. THE SHEET DOES NOT SPECIFY NUMBER OF UTILITIES, TYPE OR EXACT LOCATION. IT IS CONTRACTOR'S SOLE RESPONSIBILITY TO DETERMINE THE LOCATION OF ALL UNDERGROUND UTILITIES PRIOR TO CONSTRUCTION.

AS-STAKED 7/31/2025

AS-BUILT

DRAWN BY Jessica Shinn

N

SCALE
0 25 50

COMPANY
Peoples Telephone Cooperative, Inc

SECTION
YANTIS - CROSSROADS

COUNTY
HOPKINS

TAX DISTRICT
SULPHUR SPRINGS ISD

PROJECT NUMBER
WO#SF24-053

ROUTE
RLS9500

MAP
6A OF 17

JSI

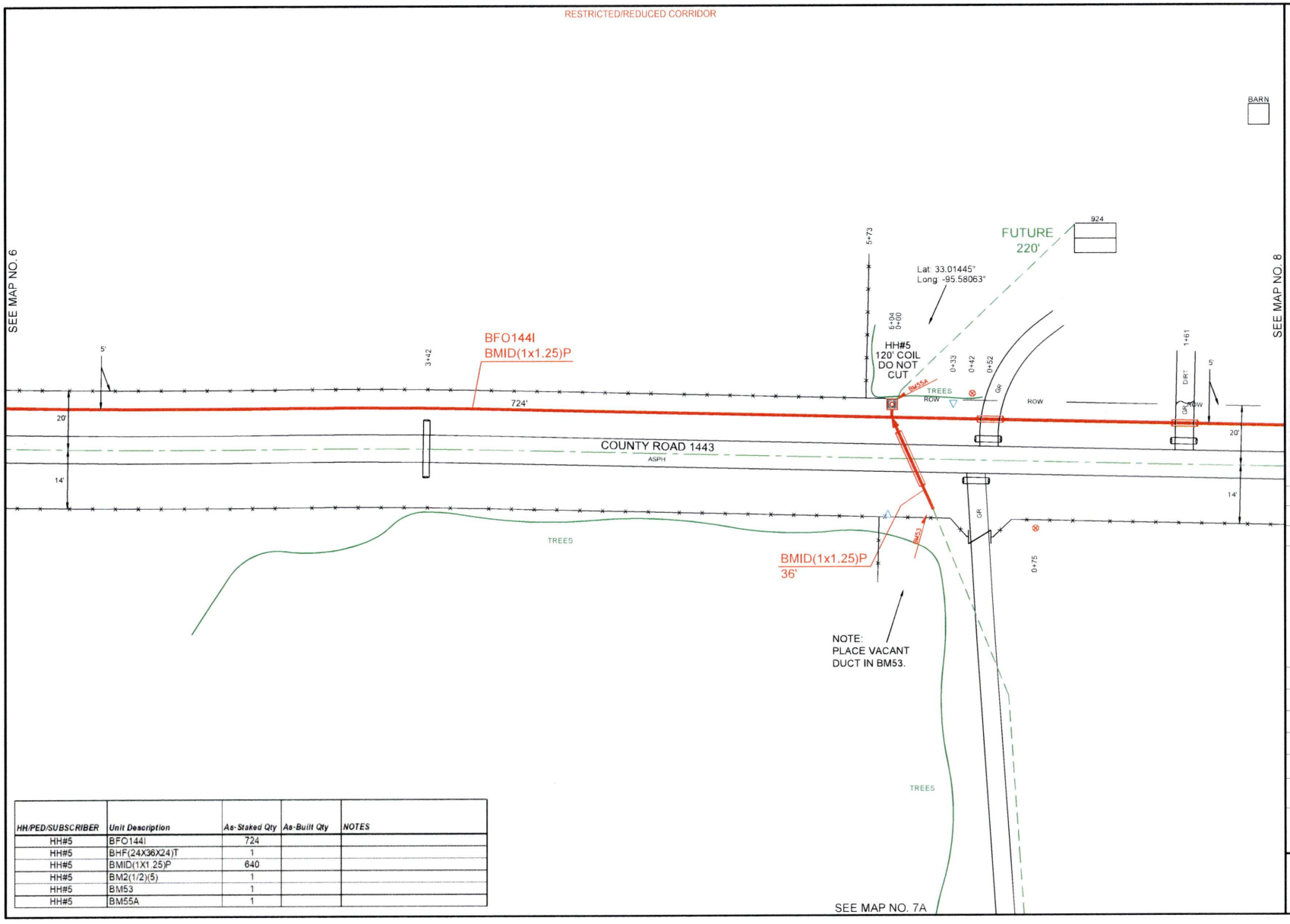


| HH/PED/SUBSCRIBER | Unit Description | As-Staked Qty | As-Built Qty | NOTES |
|---|---|---|---|---|
| HH#5 | BFO144I | 724 | | |
| HH#5 | BHF(24X36X24)T | 1 | | |
| HH#5 | BMID(1X1.25)P | 640 | | |
| HH#5 | BM2(1/2)(5) | 1 | | |
| HH#5 | BM53 | 1 | | |
| HH#5 | BM55A | 1 | | |

PEOPLES

811 Know what's below. Call before you dig.

THIS STAKING SHEET DOES NOT SHOW ALL UNDERGROUND UTILITIES. THOSE THAT ARE SHOWN ARE SHOWN IN RELATIVE POSITION ONLY. THE SHEET DOES NOT SPECIFY NUMBER OF UTILITIES, TYPE, OR EXACT LOCATION. IT IS CONTRACTOR'S SOLE RESPONSIBILITY TO DETERMINE THE LOCATION OF ALL UNDERGROUND UTILITIES PRIOR TO CONSTRUCTION.

AS-STAKED 7/31/2025

AS-BUILT

DRAWN BY Jessica Shinn

N

SCALE
0 25 50

COMPANY
Peoples Telephone Cooperative, Inc

SECTION
YANTIS - CROSSROADS

COUNTY
HOPKINS

TAX DISTRICT
SULPHUR SPRINGS ISD

PROJECT NUMBER
WO#BF24-083

ROUTE
RLS9500

MAP
7 OF 17

JSI

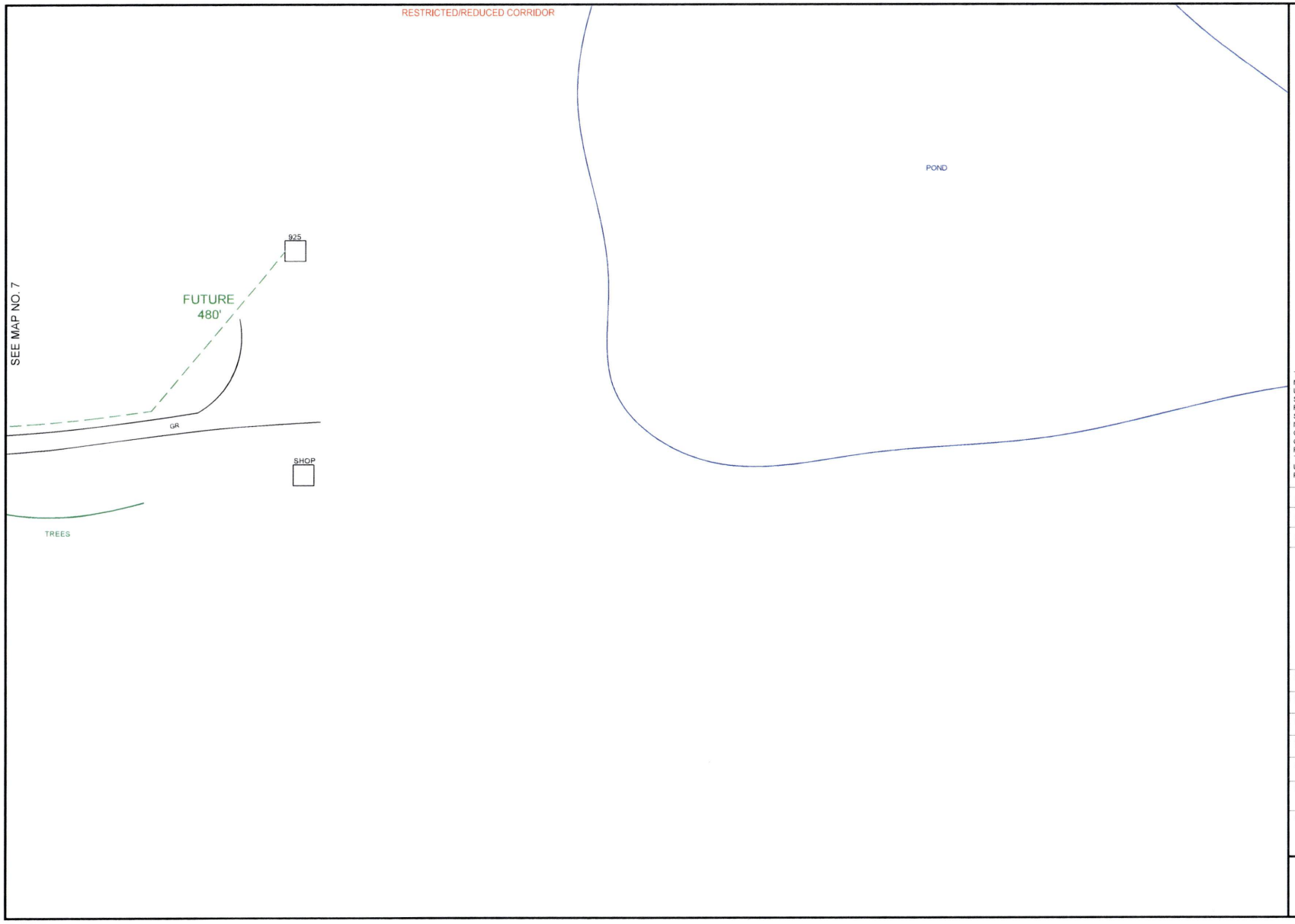


PEOPLES

811
Know what's **below.**
**Call** before you dig.

THIS STAKING SHEET DOES NOT SHOW ALL UNDERGROUND UTILITIES. THOSE THAT ARE SHOWN ARE SHOWN IN RELATIVE POSITION ONLY. THE SHEET DOES NOT SPECIFY NUMBER OF UTILITIES, TYPE, OR EXACT LOCATION. IT IS CONTRACTOR'S SOLE RESPONSIBILITY TO DETERMINE THE LOCATION OF ALL UNDERGROUND UTILITIES PRIOR TO CONSTRUCTION.

| | |
|---|---|
| AS-STAKED | 7/31/2025 |
| AS-BUILT | |
| DRAWN BY | Jessica Shinn |

N

SCALE
0 25 50

COMPANY
Peoples Telephone Cooperative, Inc

SECTION
YANTIS - CROSSROADS

COUNTY
HOPKINS

TAX DISTRICT
SULPHUR SPRINGS ISD

PROJECT NUMBER
WO#BF.24-083

ROUTE
RLS9500

MAP
7A OF 17

JSI

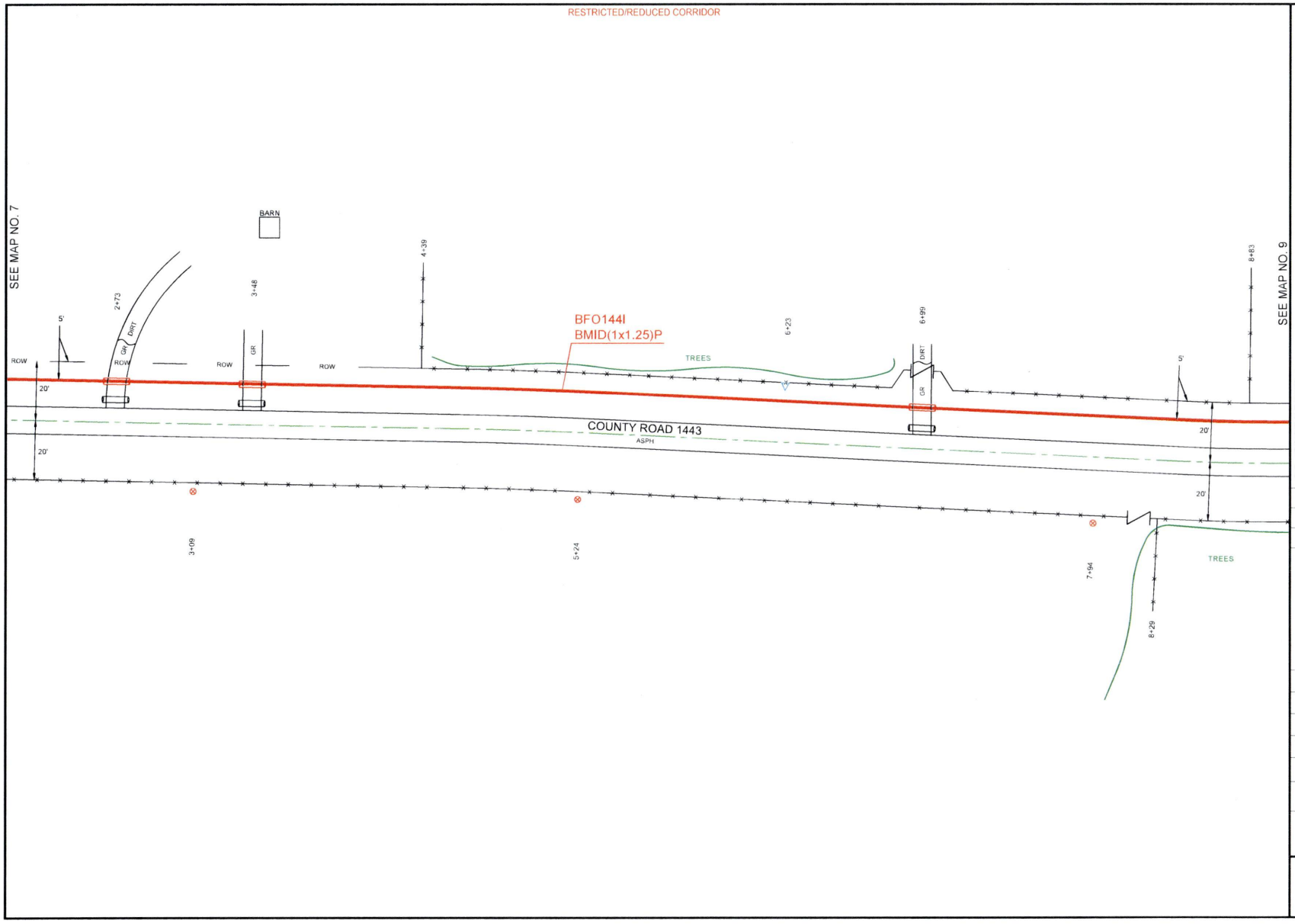


PEOPLES

811 Know what's below. Call before you dig.

THIS STAKING SHEET DOES NOT SHOW ALL UNDERGROUND UTILITIES. THOSE THAT ARE SHOWN ARE SHOWN IN RELATIVE POSITION ONLY. THE SHEET DOES NOT SPECIFY NUMBER OF UTILITIES, TYPE, OR EXACT LOCATION. IT IS CONTRACTOR'S SOLE RESPONSIBILITY TO DETERMINE THE LOCATION OF ALL UNDERGROUND UTILITIES PRIOR TO CONSTRUCTION.

AS-STAKED 7/31/2025

AS-BUILT

DRAWN BY Jessica Shinn

N

SCALE
0 25 50

COMPANY
Peoples Telephone Cooperative, Inc

SECTION
YANTIS - CROSSROADS

COUNTY
HOPKINS

TAX DISTRICT
SULPHUR SPRINGS ISD

PROJECT NUMBER
WO#BF.24-083

ROUTE
RLS9500

MAP
8 OF 17

JSI

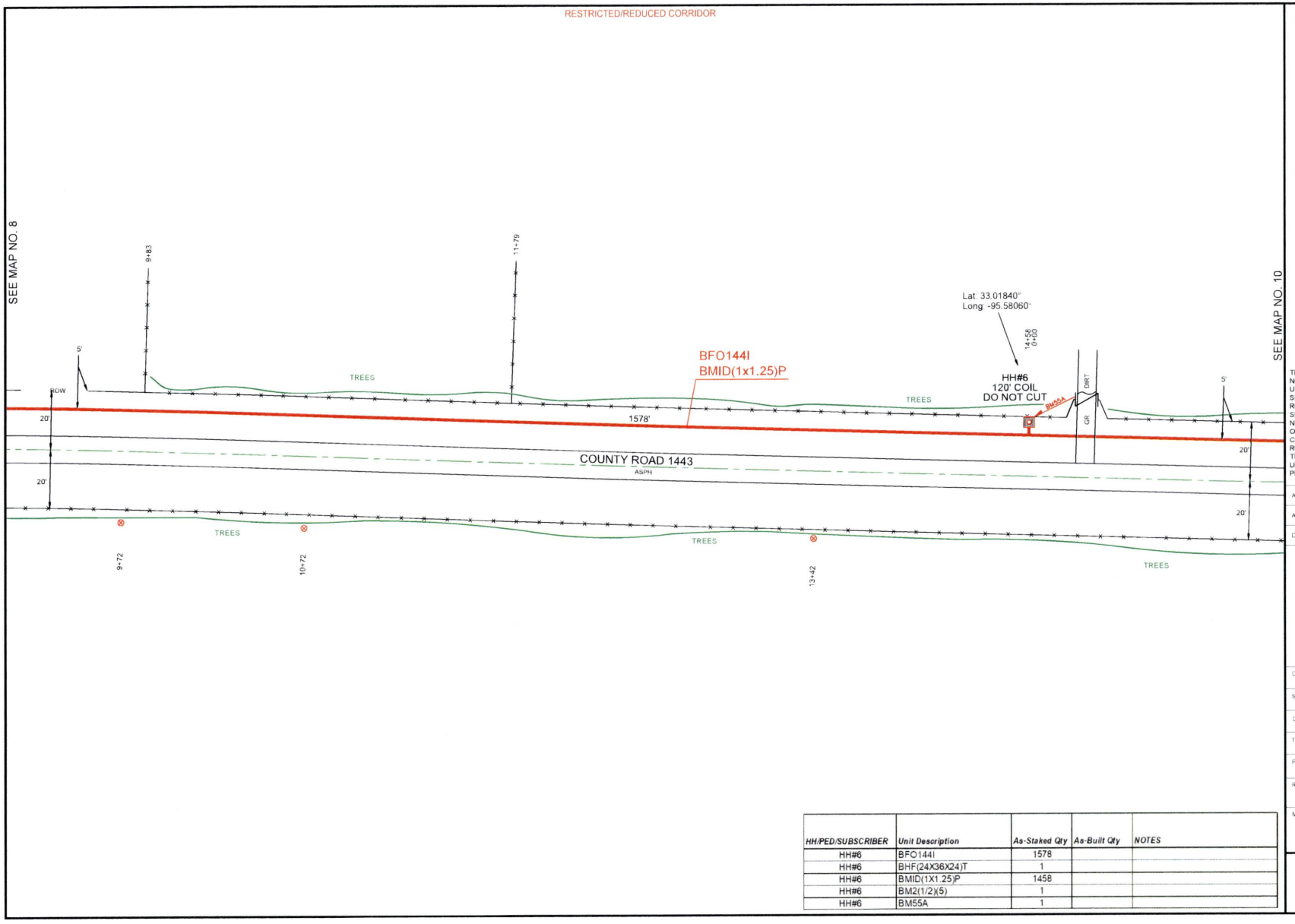


| HH/PED/SUBSCRIBER | Unit Description | As-Staked Qty | As-Built Qty | NOTES |
|---|---|---|---|---|
| HH#6 | BFO144I | 1578 | | |
| HH#6 | BHF(24X36X24)T | 1 | | |
| HH#6 | BMID(1X1.25)P | 1458 | | |
| HH#6 | BM2(1/2)(5) | 1 | | |
| HH#6 | BM55A | 1 | | |

PEOPLES

811 Know what's below. Call before you dig.

THIS STAKING SHEET DOES NOT SHOW ALL UNDERGROUND UTILITIES. THOSE THAT ARE SHOWN ARE SHOWN IN RELATIVE POSITION ONLY. THE SHEET DOES NOT SPECIFY NUMBER OF UTILITIES, TYPE, OR EXACT LOCATION. IT IS CONTRACTOR'S SOLE RESPONSIBILITY TO DETERMINE THE LOCATION OF ALL UNDERGROUND UTILITIES PRIOR TO CONSTRUCTION.

AS-STAKED 7/31/2025

AS-BUILT

DRAWN BY Jessica Shinn

N

SCALE
0 25 50

COMPANY
Peoples Telephone Cooperative, Inc

SECTION
YANTIS - CROSSROADS

COUNTY
HOPKINS

TAX DISTRICT
SULPHUR SPRINGS ISD

PROJECT NUMBER
WO#BF24-083

ROUTE
RLS9500

MAP
9 OF 17

JSI




PEOPLES

811 Know what's **below.** **Call** before you dig.

THIS STAKING SHEET DOES NOT SHOW ALL UNDERGROUND UTILITIES. THOSE THAT ARE SHOWN ARE SHOWN IN RELATIVE POSITION ONLY. THE SHEET DOES NOT SPECIFY NUMBER OF UTILITIES, TYPE, OR EXACT LOCATION. IT IS CONTRACTOR'S SOLE RESPONSIBILITY TO DETERMINE THE LOCATION OF ALL UNDERGROUND UTILITIES PRIOR TO CONSTRUCTION.

AS-STAKED 7/31/2025

AS-BUILT

DRAWN BY Jessica Shinn

N

SCALE
0 25 50

COMPANY
Peoples Telephone Cooperative, Inc

SECTION
YANTIS - CROSSROADS

COUNTY
HOPKINS

TAX DISTRICT
SULPHUR SPRINGS ISD

PROJECT NUMBER
WO#BF24-083

ROUTE
RLS9500

MAP
10 OF 17

JSI

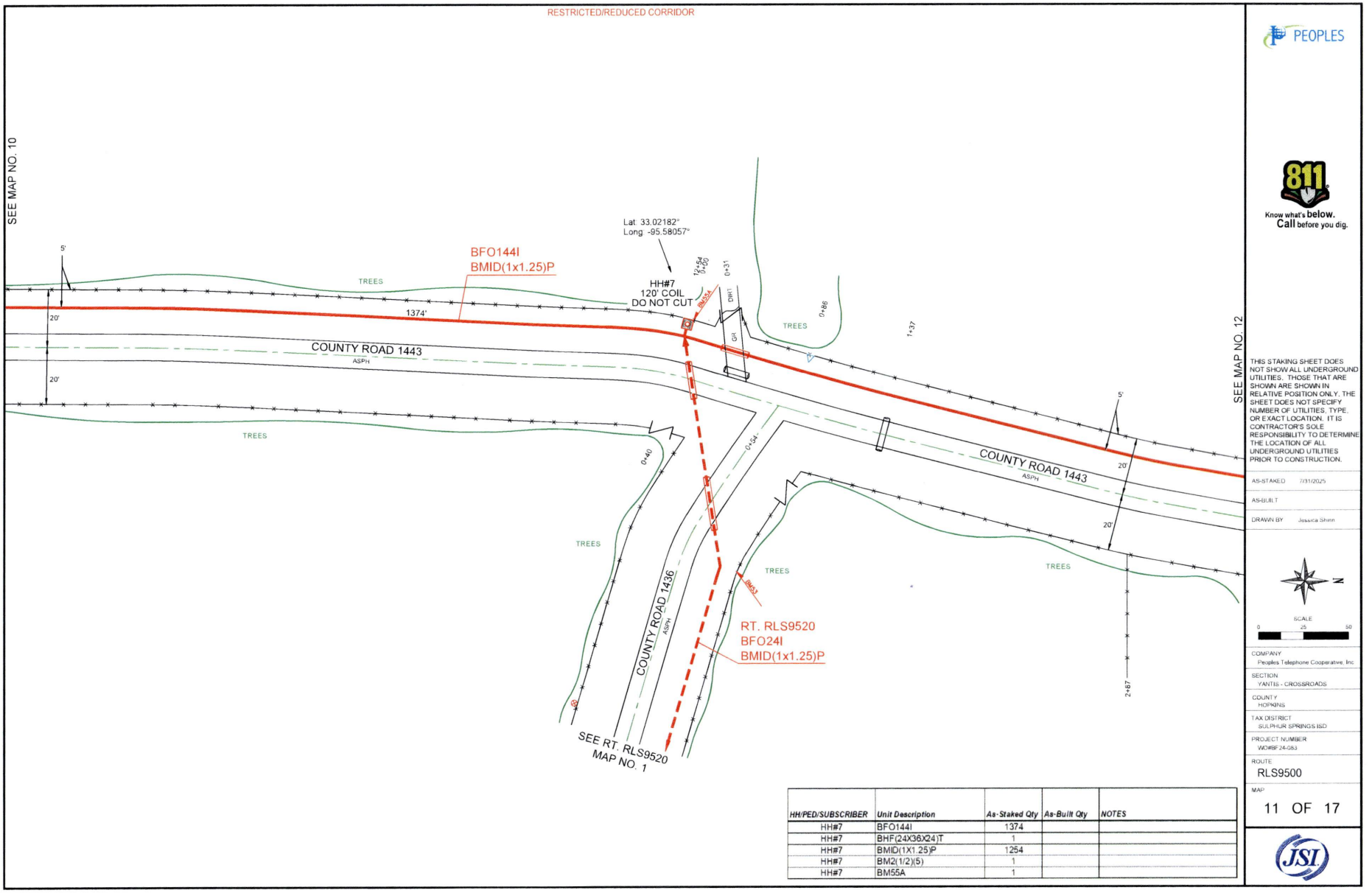


| HH/PED/SUBSCRIBER | Unit Description | As-Staked Qty | As-Built Qty | NOTES |
|---|---|---|---|---|
| HH#7 | BFO144I | 1374 | | |
| HH#7 | BHF(24X36X24)T | 1 | | |
| HH#7 | BMID(1X1.25)P | 1254 | | |
| HH#7 | BM2(1/2)(5) | 1 | | |
| HH#7 | BM55A | 1 | | |

PEOPLES

811 Know what's below. Call before you dig.

THIS STAKING SHEET DOES NOT SHOW ALL UNDERGROUND UTILITIES. THOSE THAT ARE SHOWN ARE SHOWN IN RELATIVE POSITION ONLY. THE SHEET DOES NOT SPECIFY NUMBER OF UTILITIES, TYPE, OR EXACT LOCATION. IT IS CONTRACTOR'S SOLE RESPONSIBILITY TO DETERMINE THE LOCATION OF ALL UNDERGROUND UTILITIES PRIOR TO CONSTRUCTION.

AS-STAKED 7/31/2025

AS-BUILT

DRAWN BY Jessica Shinn

SCALE 0 25 50

COMPANY
Peoples Telephone Cooperative, Inc

SECTION
YANTIS - CROSSROADS

COUNTY
HOPKINS

TAX DISTRICT
SULPHUR SPRINGS ISD

PROJECT NUMBER
WO#BF24-083

ROUTE
RLS9500

MAP
11 OF 17

JSI

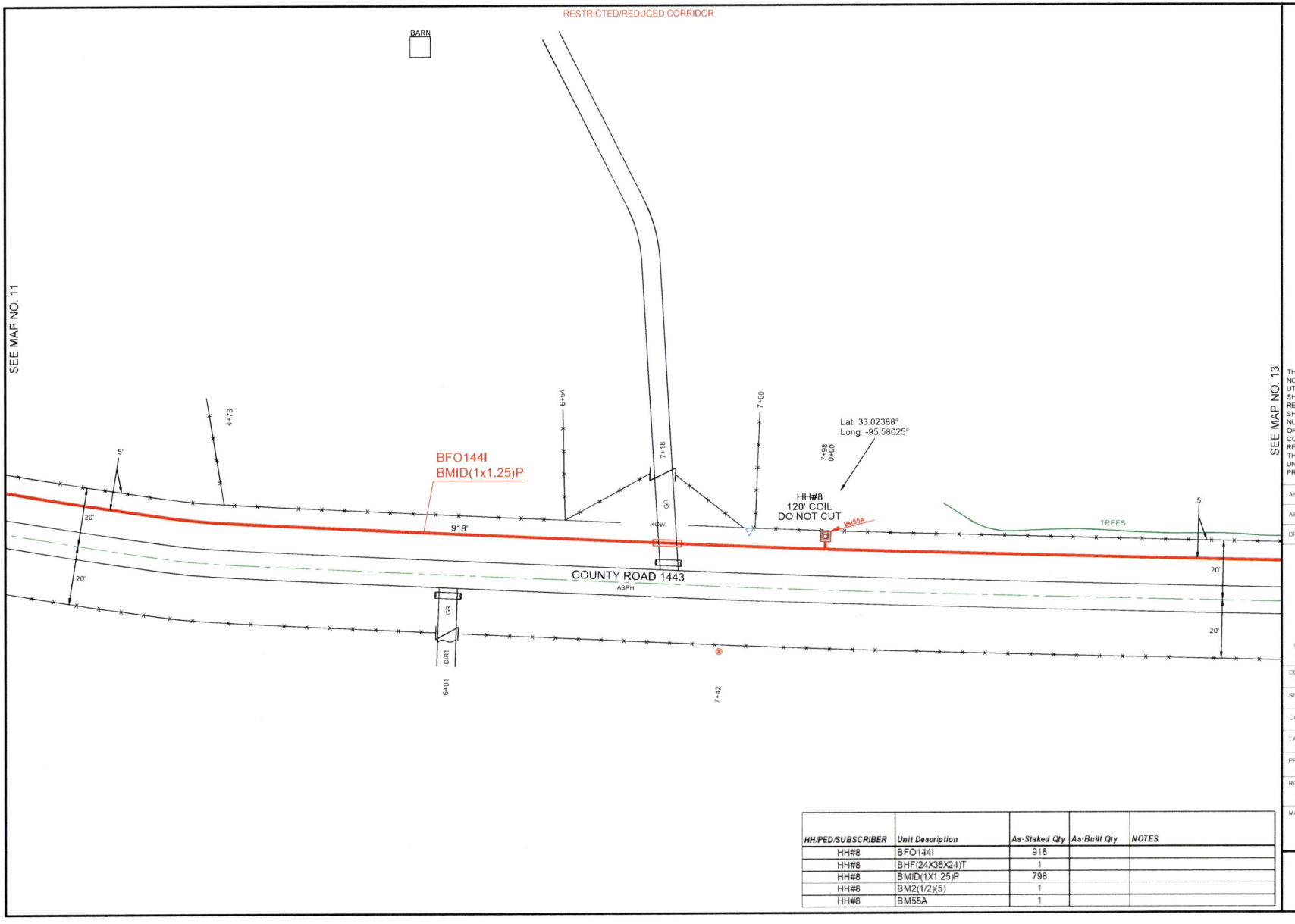


| HH/PED/SUBSCRIBER | Unit Description | As-Staked Qty | As-Built Qty | NOTES |
|---|---|---|---|---|
| HH#8 | BFO144I | 918 | | |
| HH#8 | BHF(24X36X24)T | 1 | | |
| HH#8 | BMID(1X1.25)P | 798 | | |
| HH#8 | BM2(1/2)(5) | 1 | | |
| HH#8 | BM55A | 1 | | |

PEOPLES

811 Know what's below. Call before you dig.

THIS STAKING SHEET DOES NOT SHOW ALL UNDERGROUND UTILITIES. THOSE THAT ARE SHOWN ARE SHOWN IN RELATIVE POSITION ONLY. THE SHEET DOES NOT SPECIFY NUMBER OF UTILITIES, TYPE, OR EXACT LOCATION. IT IS CONTRACTOR'S SOLE RESPONSIBILITY TO DETERMINE THE LOCATION OF ALL UNDERGROUND UTILITIES PRIOR TO CONSTRUCTION.

AS-STAKED 7/31/2025

AS-BUILT

DRAWN BY Jessica Shinn

N

SCALE 0 25 50

COMPANY
Peoples Telephone Cooperative, Inc

SECTION
YANTIS - CROSSROADS

COUNTY
HOPKINS

TAX DISTRICT
SULPHUR SPRINGS ISD

PROJECT NUMBER
WO#BF24-083

ROUTE
RLS9500

MAP
12 OF 17

JSI

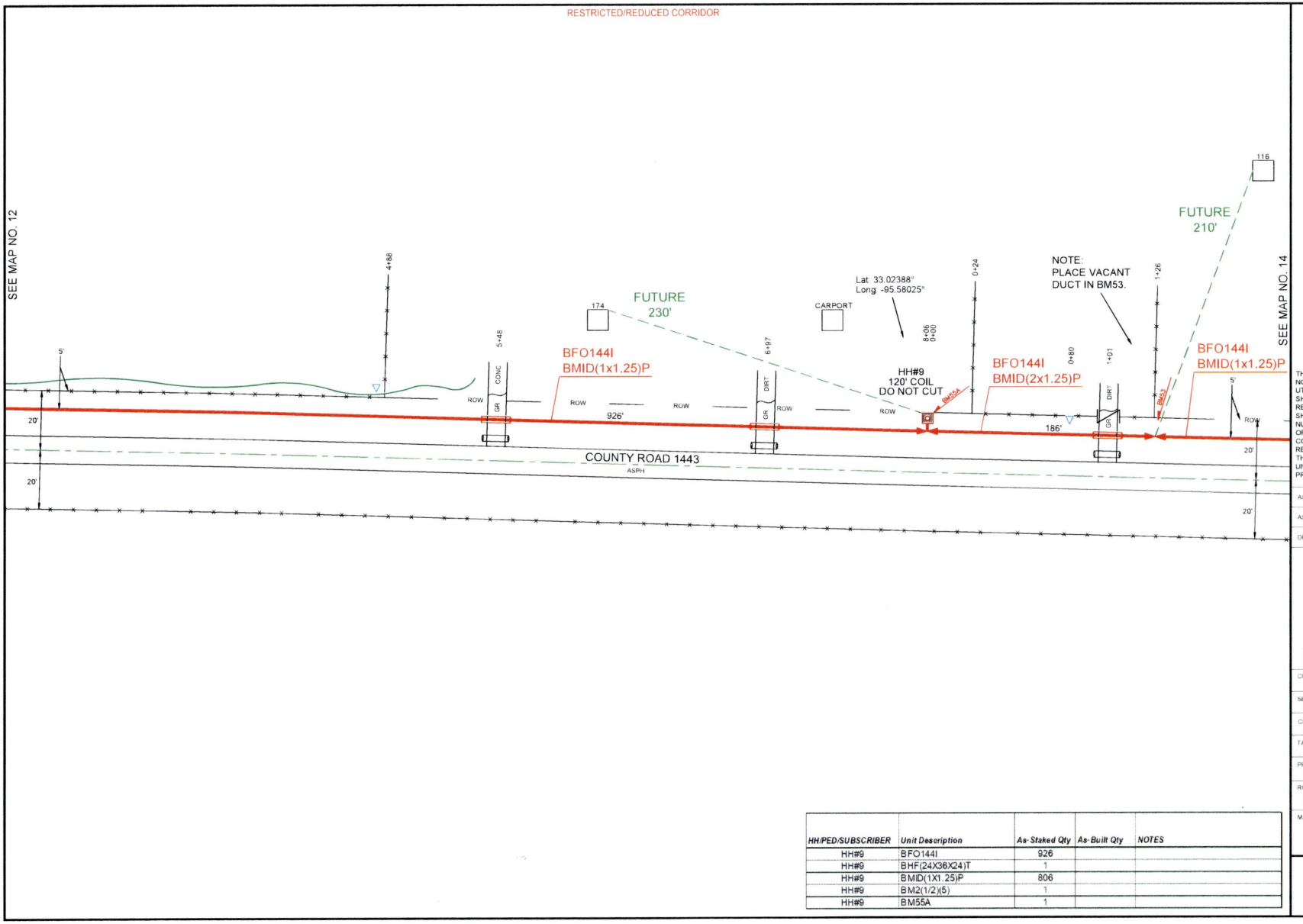


| HH/PED/SUBSCRIBER | Unit Description | As-Staked Qty | As-Built Qty | NOTES |
|---|---|---|---|---|
| HH#9 | BFO144I | 926 | | |
| HH#9 | BHF(24X36X24)T | 1 | | |
| HH#9 | BMID(1X1.25)P | 806 | | |
| HH#9 | BM2(1/2)(5) | 1 | | |
| HH#9 | BM55A | 1 | | |

PEOPLES

811 Know what's below. Call before you dig.

THIS STAKING SHEET DOES NOT SHOW ALL UNDERGROUND UTILITIES. THOSE THAT ARE SHOWN ARE SHOWN IN RELATIVE POSITION ONLY. THE SHEET DOES NOT SPECIFY NUMBER OF UTILITIES, TYPE, OR EXACT LOCATION. IT IS CONTRACTOR'S SOLE RESPONSIBILITY TO DETERMINE THE LOCATION OF ALL UNDERGROUND UTILITIES PRIOR TO CONSTRUCTION.

AS-STAKED 7/31/2025

AS-BUILT

DRAWN BY Jessica Shinn

N

SCALE
0 25 50

COMPANY
Peoples Telephone Cooperative, Inc

SECTION
YANTIS - CROSSROADS

COUNTY
HOPKINS

TAX DISTRICT
SULPHUR SPRINGS ISD

PROJECT NUMBER
WO#BF.24-083

ROUTE
RLS9500

MAP
13 OF 17

JSI

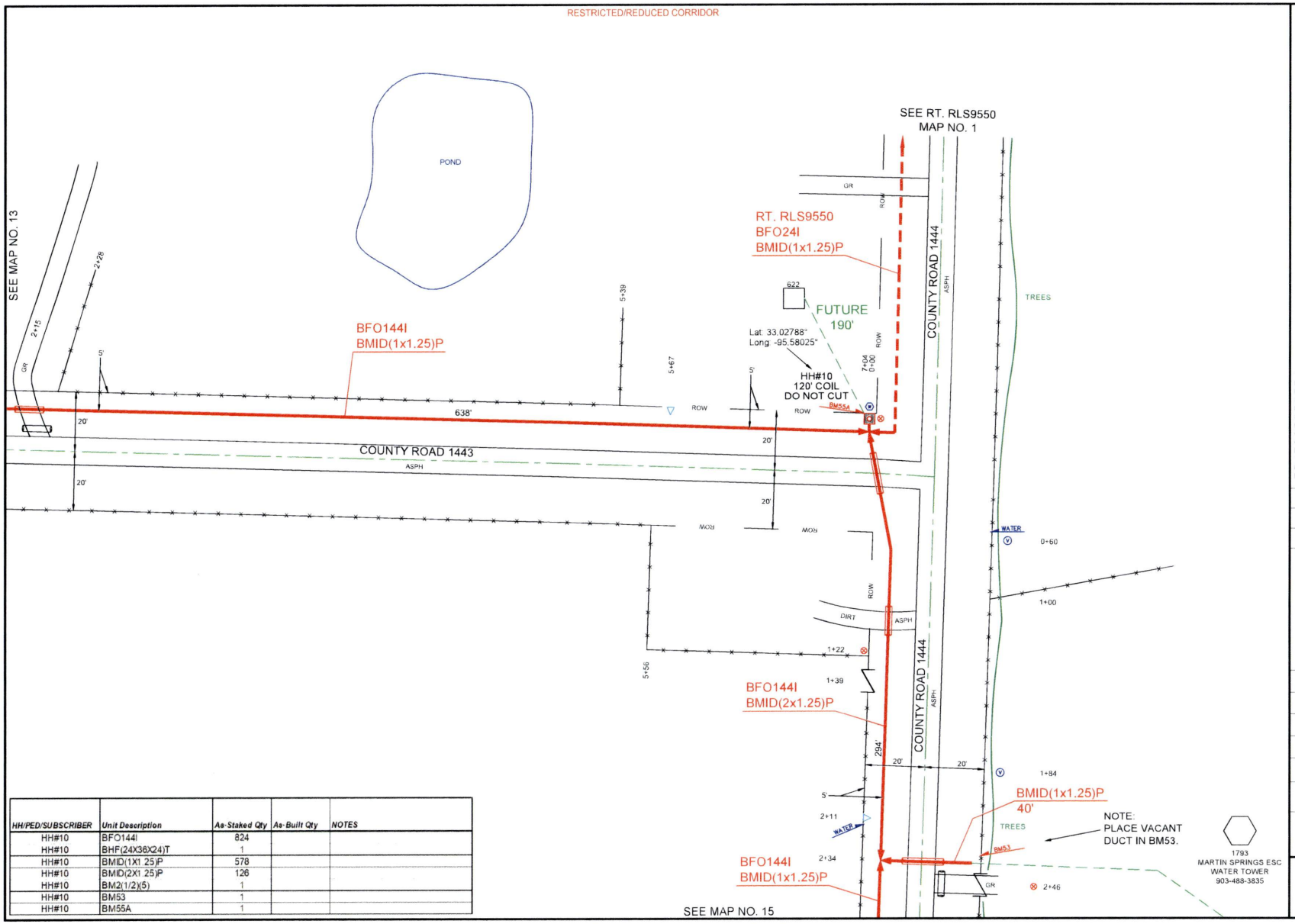


| HH/PED/SUBSCRIBER | Unit Description | As-Staked Qty | As-Built Qty | NOTES |
|---|---|---|---|---|
| HH#10 | BFO144I | 824 | | |
| HH#10 | BHF(24X36X24)T | 1 | | |
| HH#10 | BMID(1X1.25)P | 578 | | |
| HH#10 | BMID(2X1.25)P | 126 | | |
| HH#10 | BM2(1/2)(5) | 1 | | |
| HH#10 | BM53 | 1 | | |
| HH#10 | BM55A | 1 | | |

PEOPLES

811 Know what's below. Call before you dig.

THIS STAKING SHEET DOES NOT SHOW ALL UNDERGROUND UTILITIES. THOSE THAT ARE SHOWN ARE SHOWN IN RELATIVE POSITION ONLY. THE SHEET DOES NOT SPECIFY NUMBER OF UTILITIES, TYPE, OR EXACT LOCATION. IT IS CONTRACTOR'S SOLE RESPONSIBILITY TO DETERMINE THE LOCATION OF ALL UNDERGROUND UTILITIES PRIOR TO CONSTRUCTION.

AS-STAKED 7/31/2025

AS-BUILT

DRAWN BY Jessica Shinn

SCALE 0 25 50

COMPANY
Peoples Telephone Cooperative, Inc

SECTION
YANTIS - CROSSROADS

COUNTY
HOPKINS

TAX DISTRICT
SULPHUR SPRINGS ISD

PROJECT NUMBER
WORBF24-083

ROUTE
RLS9500

MAP
14 OF 17

JSI




PEOPLES

811
Know what's **below.**
**Call** before you dig.

THIS STAKING SHEET DOES NOT SHOW ALL UNDERGROUND UTILITIES. THOSE THAT ARE SHOWN ARE SHOWN IN RELATIVE POSITION ONLY. THE SHEET DOES NOT SPECIFY NUMBER OF UTILITIES, TYPE, OR EXACT LOCATION. IT IS CONTRACTOR'S SOLE RESPONSIBILITY TO DETERMINE THE LOCATION OF ALL UNDERGROUND UTILITIES PRIOR TO CONSTRUCTION.

AS-STAKED 7/31/2025

AS-BUILT

DRAWN BY Jessica Shinn

N

SCALE
0 25 50

COMPANY
Peoples Telephone Cooperative, Inc

SECTION
YANTIS - CROSSROADS

COUNTY
HOPKINS

TAX DISTRICT
SULPHUR SPRINGS ISD

PROJECT NUMBER
WO#BF-24-083

ROUTE
RLS9500

MAP
15 OF 17

JSI

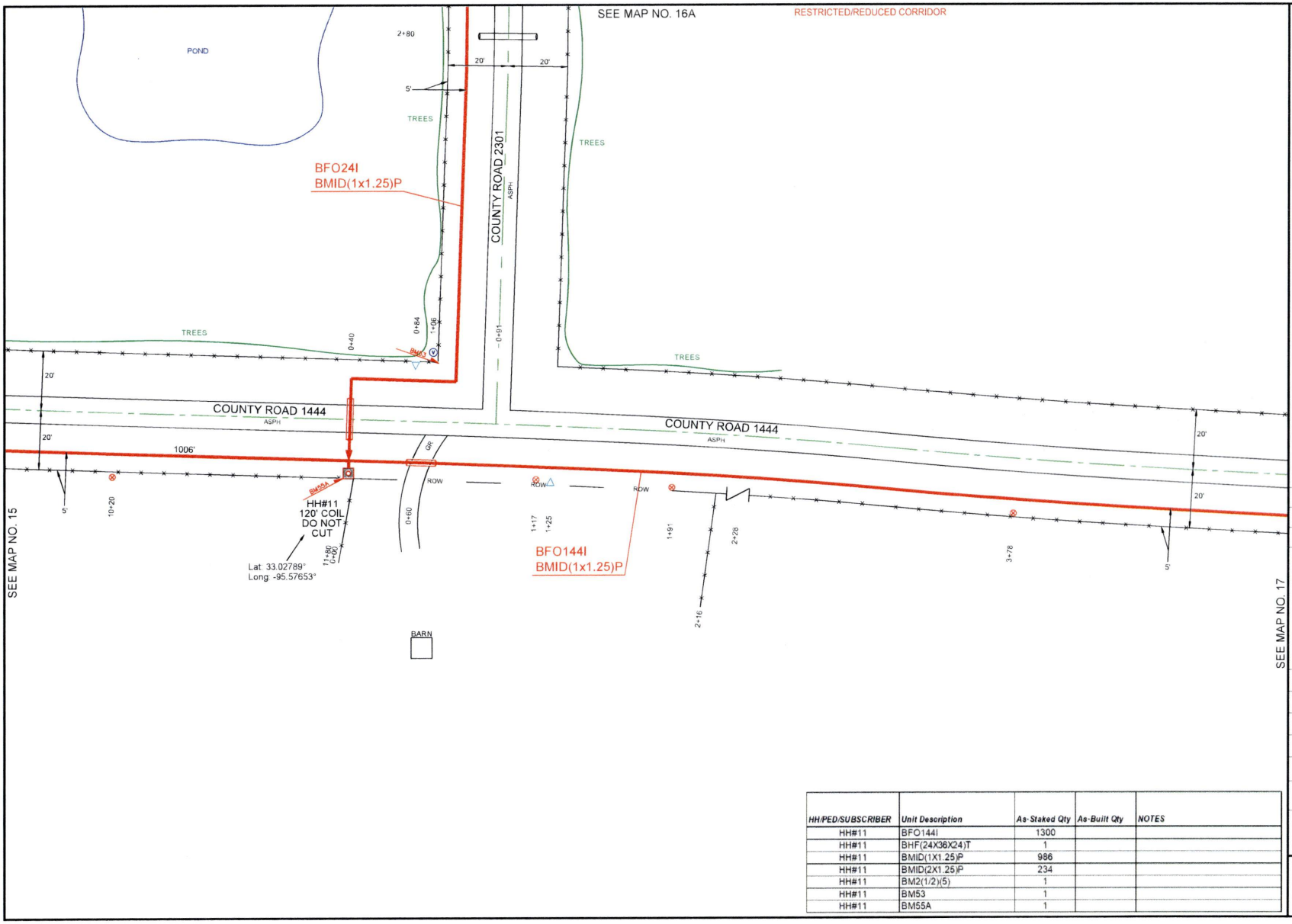


| HH/PED/SUBSCRIBER | Unit Description | As-Staked Qty | As-Built Qty | NOTES |
|---|---|---|---|---|
| HH#11 | BFO144I | 1300 | | |
| HH#11 | BHF(24X36X24)T | 1 | | |
| HH#11 | BMID(1X1.25)P | 986 | | |
| HH#11 | BMID(2X1.25)P | 234 | | |
| HH#11 | BM2(1/2)(5) | 1 | | |
| HH#11 | BM53 | 1 | | |
| HH#11 | BM55A | 1 | | |

PEOPLES

811 Know what's **below.** **Call** before you dig.

THIS STAKING SHEET DOES NOT SHOW ALL UNDERGROUND UTILITIES. THOSE THAT ARE SHOWN ARE SHOWN IN RELATIVE POSITION ONLY. THE SHEET DOES NOT SPECIFY NUMBER OF UTILITIES, TYPE, OR EXACT LOCATION. IT IS CONTRACTOR'S SOLE RESPONSIBILITY TO DETERMINE THE LOCATION OF ALL UNDERGROUND UTILITIES PRIOR TO CONSTRUCTION.

AS-STAKED 7/31/2025

AS-BUILT

DRAWN BY Jessica Shinn

N

SCALE
0 25 50

COMPANY
Peoples Telephone Cooperative, Inc

SECTION
YANTIS - CROSSROADS

COUNTY
HOPKINS

TAX DISTRICT
SULPHUR SPRINGS ISD

PROJECT NUMBER
WO#BF24-083

ROUTE
RLS9500

MAP
16 OF 17

JSI




PEOPLES

811 Know what's below. Call before you dig.

THIS STAKING SHEET DOES NOT SHOW ALL UNDERGROUND UTILITIES. THOSE THAT ARE SHOWN ARE SHOWN IN RELATIVE POSITION ONLY. THE SHEET DOES NOT SPECIFY NUMBER OF UTILITIES, TYPE, OR EXACT LOCATION. IT IS CONTRACTOR'S SOLE RESPONSIBILITY TO DETERMINE THE LOCATION OF ALL UNDERGROUND UTILITIES PRIOR TO CONSTRUCTION.

AS-STAKED 7/31/2025

AS-BUILT

DRAWN BY Jessica Shinn

N

SCALE
0 25 50

COMPANY
Peoples Telephone Cooperative, Inc

SECTION
YANTIS - CROSSROADS

COUNTY
HOPKINS

TAX DISTRICT
SULPHUR SPRINGS ISD

PROJECT NUMBER
WORBF 24-083

ROUTE
RLS9500

MAP
16A OF 17

JSI

RESTRICTED/REDUCED CORRIDOR

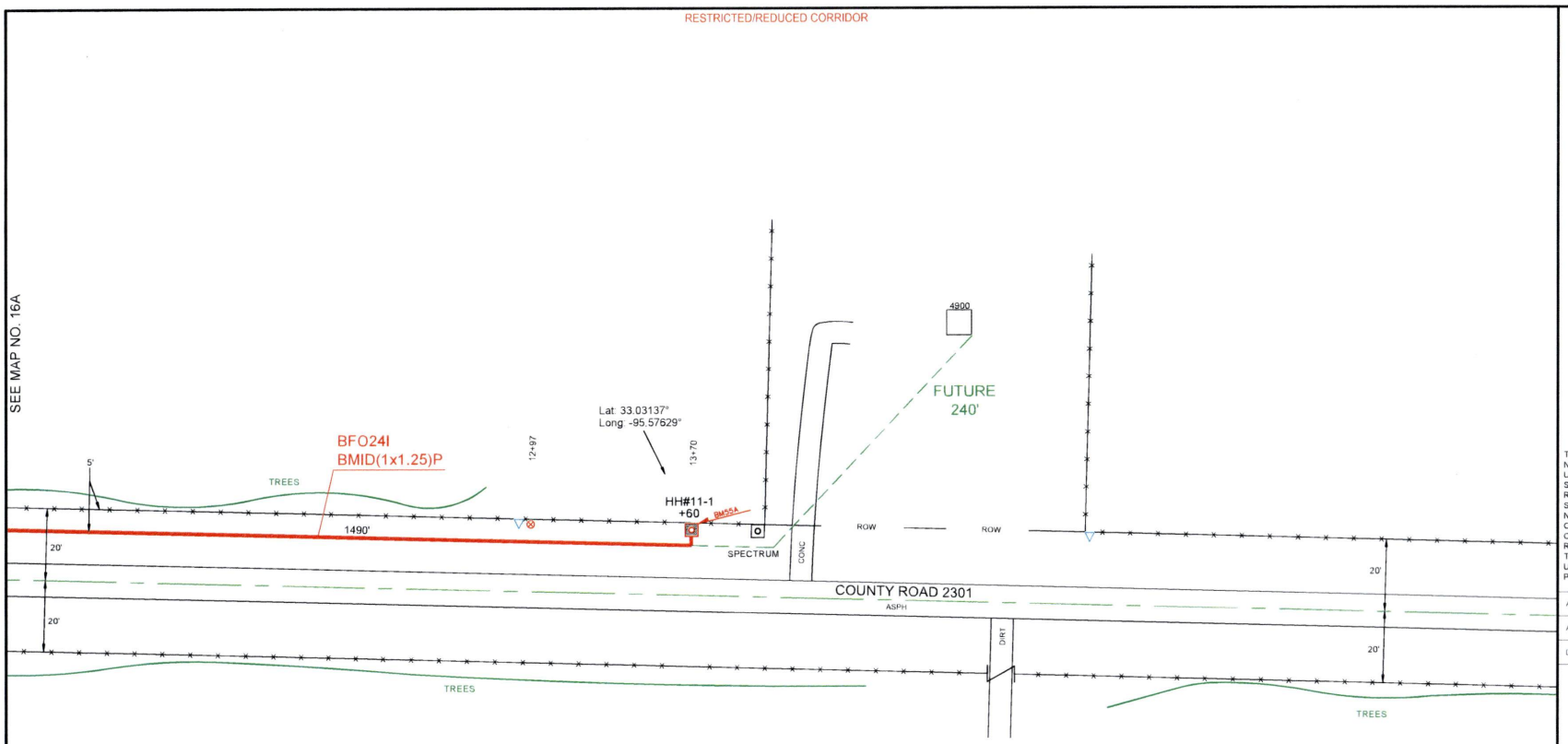


| HH/PED/SUBSCRIBER | Unit Description | As-Staked Qty | As-Built Qty | NOTES |
|---|---|---|---|---|
| HH#11-1 | BFO24I | 1490 | | |
| HH#11-1 | BHF(24X36X24)T | 1 | | |
| HH#11-1 | BMID(1X1.25)P | 1370 | | |
| HH#11-1 | BM2(1/2)(5) | 1 | | |
| HH#11-1 | BM53 | 1 | | |
| HH#11-1 | BM55A | 1 | | |

PEOPLES

811 Know what's **below.** **Call** before you dig.

THIS STAKING SHEET DOES NOT SHOW ALL UNDERGROUND UTILITIES. THOSE THAT ARE SHOWN ARE SHOWN IN RELATIVE POSITION ONLY. THE SHEET DOES NOT SPECIFY NUMBER OF UTILITIES, TYPE, OR EXACT LOCATION. IT IS CONTRACTOR'S SOLE RESPONSIBILITY TO DETERMINE THE LOCATION OF ALL UNDERGROUND UTILITIES PRIOR TO CONSTRUCTION.

AS-STAKED 7/31/2025

AS-BUILT

DRAWN BY Jessica Shinn

N

SCALE
0 25 50

COMPANY
Peoples Telephone Cooperative, Inc

SECTION
YANTIS - CROSSROADS

COUNTY
HOPKINS

TAX DISTRICT
SULPHUR SPRINGS ISD

PROJECT NUMBER
WO#BF24-083

ROUTE
RLS9500

MAP
16B OF 17

JSI

RESTRICTED/REDUCED CORRIDOR

SEE MAP NO. 16

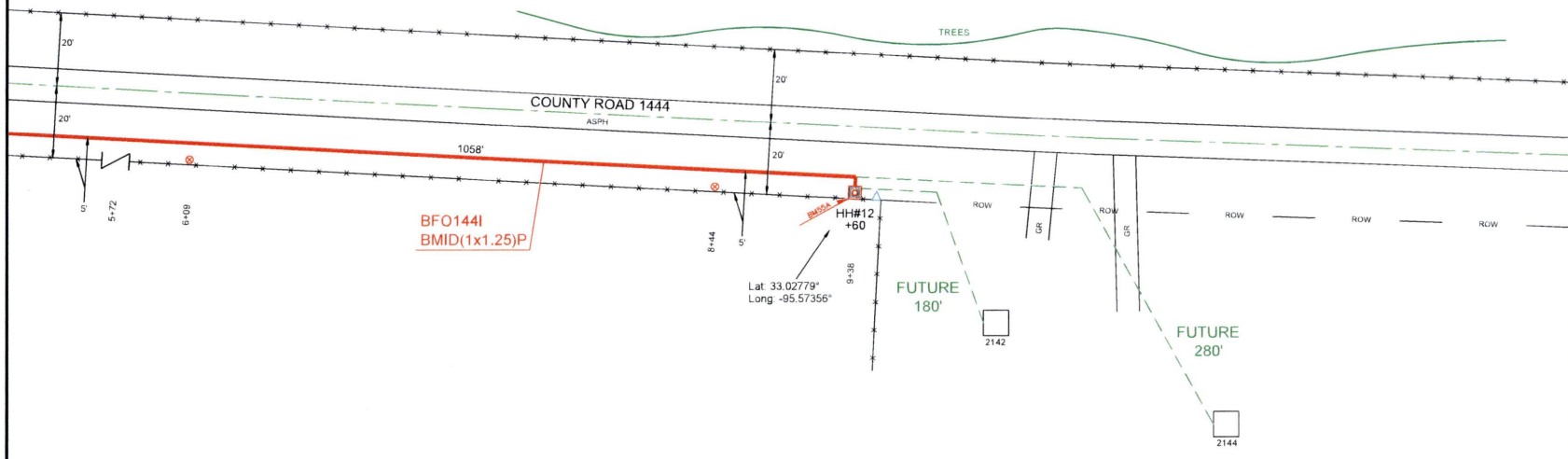


| HH/PED/SUBSCRIBER | Unit Description | As-Staked Qty | As-Built Qty | NOTES |
|---|---|---|---|---|
| HH#12 | BFO144I | 1058 | | |
| HH#12 | BHF(24X36X24)T | 1 | | |
| HH#12 | BMID(1X1.25)P | 938 | | |
| HH#12 | BM2(1/2)(5) | 1 | | |
| HH#12 | BM55A | 1 | | |

PEOPLES

811 Know what's **below.** **Call** before you dig.

THIS STAKING SHEET DOES NOT SHOW ALL UNDERGROUND UTILITIES. THOSE THAT ARE SHOWN ARE SHOWN IN RELATIVE POSITION ONLY. THE SHEET DOES NOT SPECIFY NUMBER OF UTILITIES, TYPE, OR EXACT LOCATION. IT IS CONTRACTOR'S SOLE RESPONSIBILITY TO DETERMINE THE LOCATION OF ALL UNDERGROUND UTILITIES PRIOR TO CONSTRUCTION.

AS-STAKED 7/31/2025

AS-BUILT

DRAWN BY Jessica Shinn

N

SCALE
0 25 50

COMPANY
Peoples Telephone Cooperative, Inc

SECTION
YANTIS - CROSSROADS

COUNTY
HOPKINS

TAX DISTRICT
SULPHUR SPRINGS ISD

PROJECT NUMBER
WO#BF.24-083

ROUTE
RLS9500

MAP
17 OF 17

JSI

RESTRICTED/REDUCED CORRIDOR

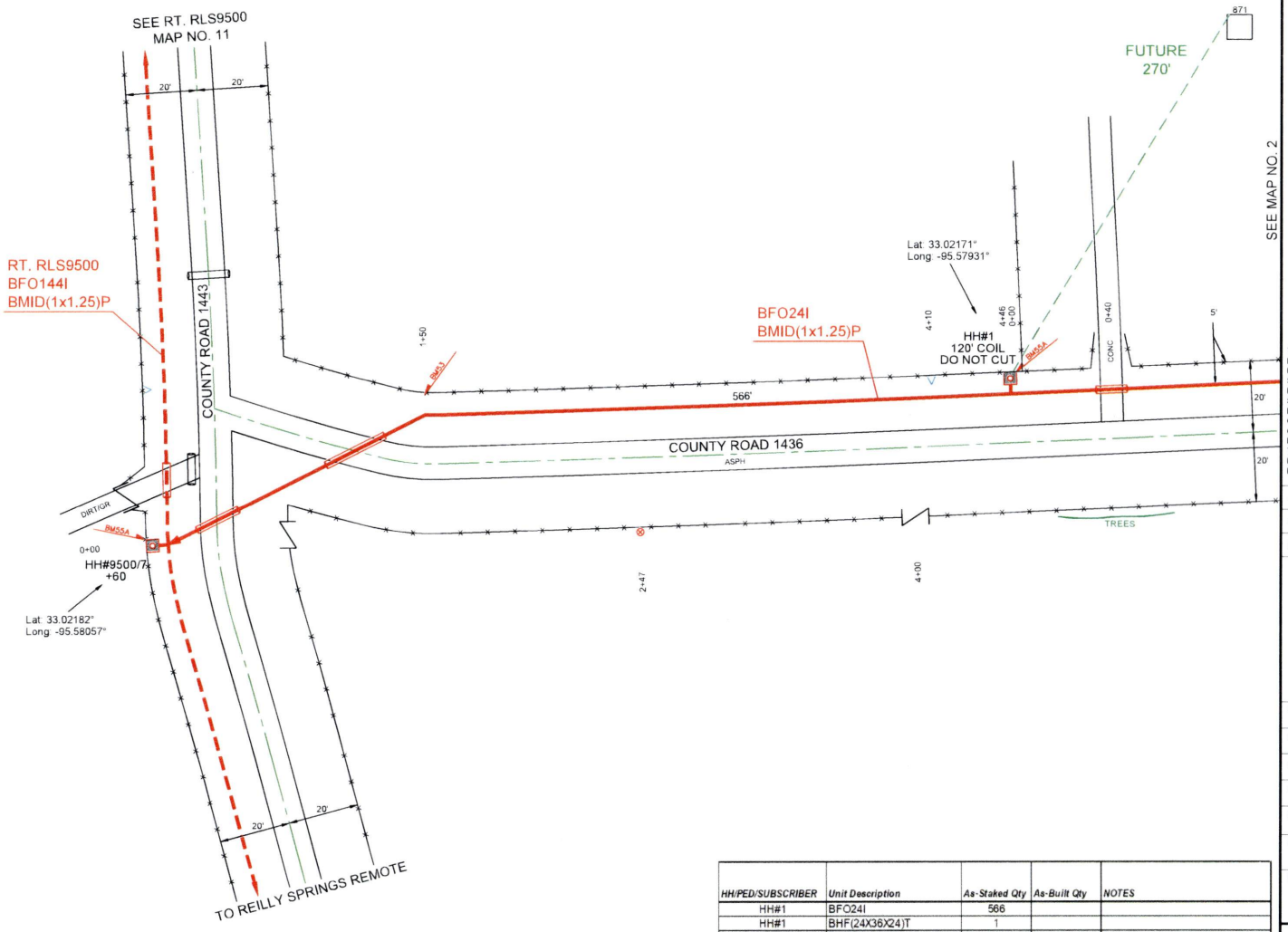


| HH/PED/SUBSCRIBER | Unit Description | As-Staked Qty | As-Built Qty | NOTES |
|---|---|---|---|---|
| HH#1 | BFO24I | 566 | | |
| HH#1 | BHF(24X36X24)T | 1 | | |
| HH#1 | BMID(1X1.25)P | 446 | | |
| HH#1 | BM2(1/2)(5) | 1 | | |
| HH#1 | BM53 | 1 | | |
| HH#1 | BM55A | 1 | | |

PEOPLES

811 Know what's below. Call before you dig.

THIS STAKING SHEET DOES NOT SHOW ALL UNDERGROUND UTILITIES. THOSE THAT ARE SHOWN ARE SHOWN IN RELATIVE POSITION ONLY. THE SHEET DOES NOT SPECIFY NUMBER OF UTILITIES, TYPE, OR EXACT LOCATION. IT IS CONTRACTOR'S SOLE RESPONSIBILITY TO DETERMINE THE LOCATION OF ALL UNDERGROUND UTILITIES PRIOR TO CONSTRUCTION.

AS-STAKED 7/31/2025

AS-BUILT

DRAWN BY DRE

N

SCALE
0 25 50

COMPANY
Peoples Telephone Cooperative, Inc.

SECTION
YANTIS - CROSSROADS

COUNTY
HOPKINS

TAX DISTRICT
SULPHUR SPRINGS ISD

PROJECT NUMBER
WO#BF24-083

ROUTE
RLS9520

MAP
1 OF 6

JSI

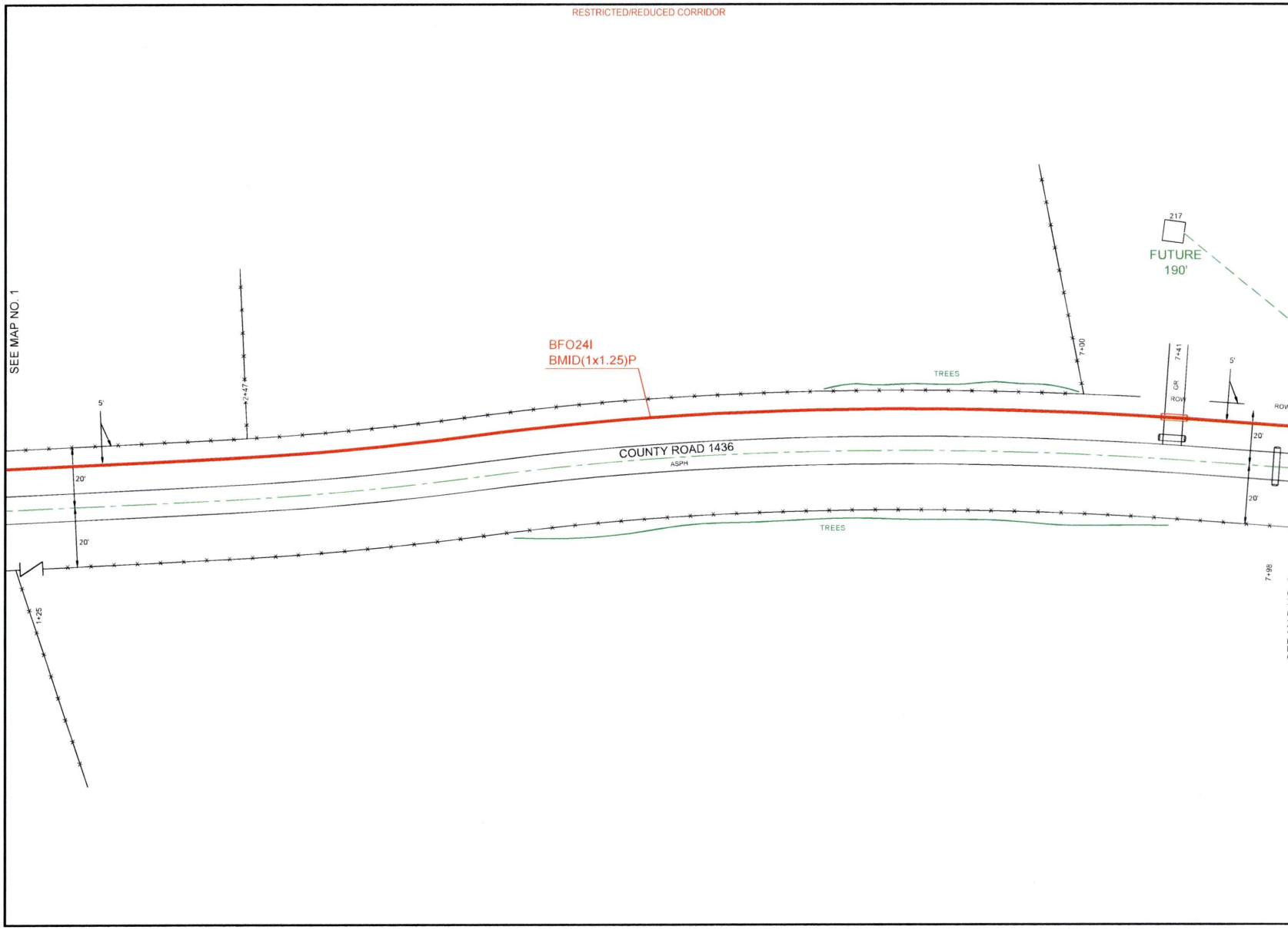


PEOPLES

811 Know what's below. Call before you dig.

THIS STAKING SHEET DOES NOT SHOW ALL UNDERGROUND UTILITIES. THOSE THAT ARE SHOWN ARE SHOWN IN RELATIVE POSITION ONLY. THE SHEET DOES NOT SPECIFY NUMBER OF UTILITIES, TYPE, OR EXACT LOCATION. IT IS CONTRACTOR'S SOLE RESPONSIBILITY TO DETERMINE THE LOCATION OF ALL UNDERGROUND UTILITIES PRIOR TO CONSTRUCTION.

AS-STAKED 7/31/2025

AS-BUILT

DRAWN BY DRE

N

SCALE
0 25 50

COMPANY
Peoples Telephone Cooperative, Inc.

SECTION
YANTIS - CROSSROADS

COUNTY
HOPKINS

TAX DISTRICT
SULPHUR SPRINGS ISD

PROJECT NUMBER
WO#BF.24-083

ROUTE
RLS9520

MAP
2 OF 6

JSI

RESTRICTED/REDUCED CORRIDOR

| HH/PED/SUBSCRIBER | Unit Description | As-Staked Qty | As-Built Qty | NOTES |
|---|---|---|---|---|
| HH#2 | BFO24I | 990 | | |
| HH#2 | BHF(24X36X24)T | 1 | | |
| HH#2 | BMID(1X1.25)P | 870 | | |
| HH#2 | BM2(1/2)(5) | 1 | | |
| HH#2 | BM55A | 1 | | |
| PB#2-1R | BHF(15X20X18) | 1 | | |
| PB#2-1R | BMID(1X1.25)P | 40 | | |
| PB#2-1R | BMID(2X1.25)P | 148 | | |
| PB#2-1R | BM53 | 2 | | |

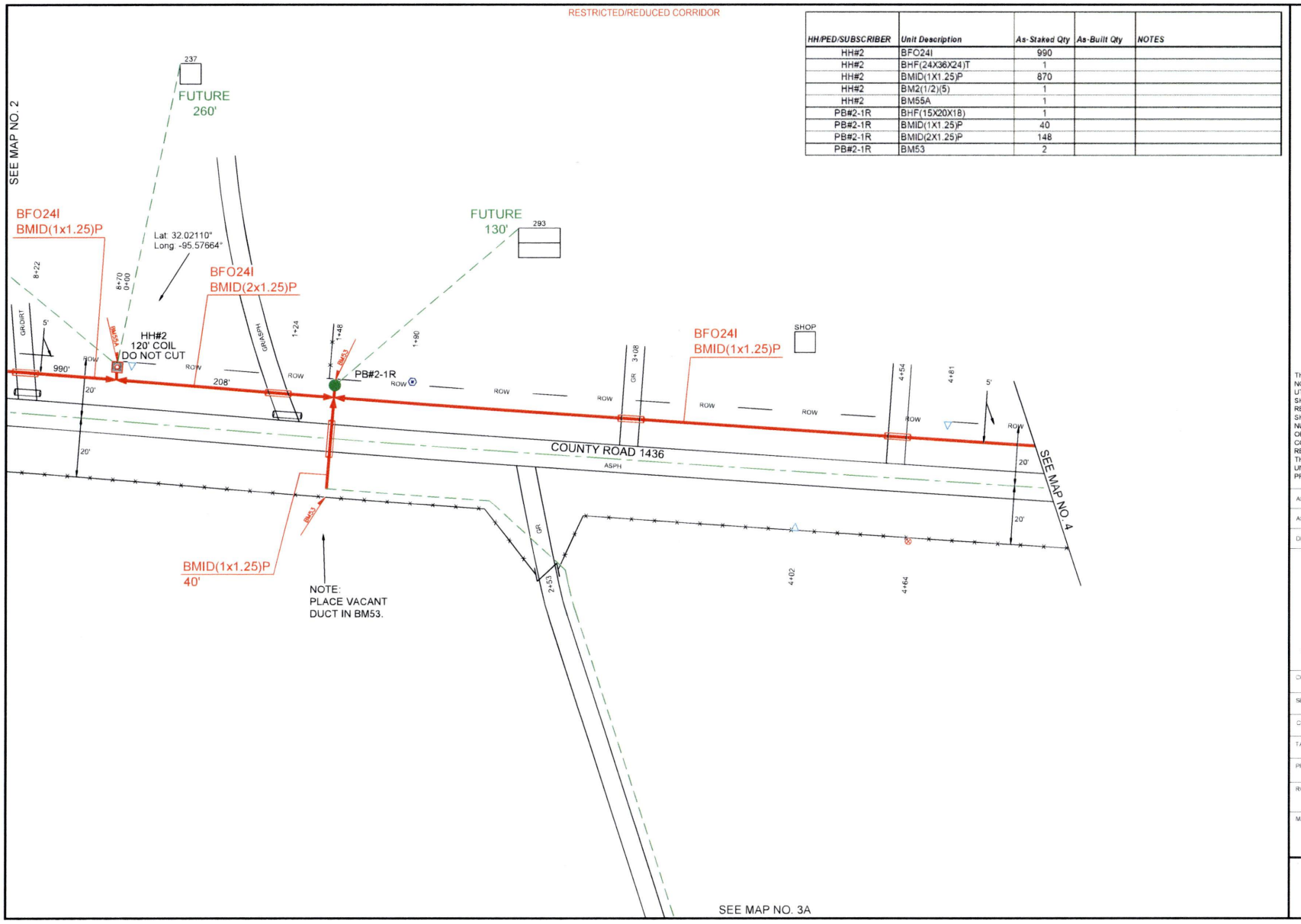


PEOPLES

811 Know what's below. Call before you dig.

THIS STAKING SHEET DOES NOT SHOW ALL UNDERGROUND UTILITIES. THOSE THAT ARE SHOWN ARE SHOWN IN RELATIVE POSITION ONLY. THE SHEET DOES NOT SPECIFY NUMBER OF UTILITIES, TYPE, OR EXACT LOCATION. IT IS CONTRACTOR'S SOLE RESPONSIBILITY TO DETERMINE THE LOCATION OF ALL UNDERGROUND UTILITIES PRIOR TO CONSTRUCTION.

AS-STAKED 7/31/2025

AS-BUILT

DRAWN BY DRE

SCALE 0 25 50

COMPANY
Peoples Telephone Cooperative, Inc

SECTION
YANTIS - CROSSROADS

COUNTY
HOPKINS

TAX DISTRICT
SULPHUR SPRINGS ISD

PROJECT NUMBER
WO#BF24-083

ROUTE
RLS9520

MAP
3 OF 6

JSI




PEOPLES

811
Know what's **below.**
**Call** before you dig.

THIS STAKING SHEET DOES NOT SHOW ALL UNDERGROUND UTILITIES. THOSE THAT ARE SHOWN ARE SHOWN IN RELATIVE POSITION ONLY. THE SHEET DOES NOT SPECIFY NUMBER OF UTILITIES, TYPE, OR EXACT LOCATION. IT IS CONTRACTOR'S SOLE RESPONSIBILITY TO DETERMINE THE LOCATION OF ALL UNDERGROUND UTILITIES PRIOR TO CONSTRUCTION.

AS-STAKED 7/31/2025

AS-BUILT

DRAWN BY DRE

N

SCALE
0 25 50

COMPANY
Peoples Telephone Cooperative, Inc

SECTION
YANTIS - CROSSROADS

COUNTY
HOPKINS

TAX DISTRICT
SULPHUR SPRINGS ISD

PROJECT NUMBER
WO#BF.24-083

ROUTE
RLS9520

MAP
3A OF 6

JSI

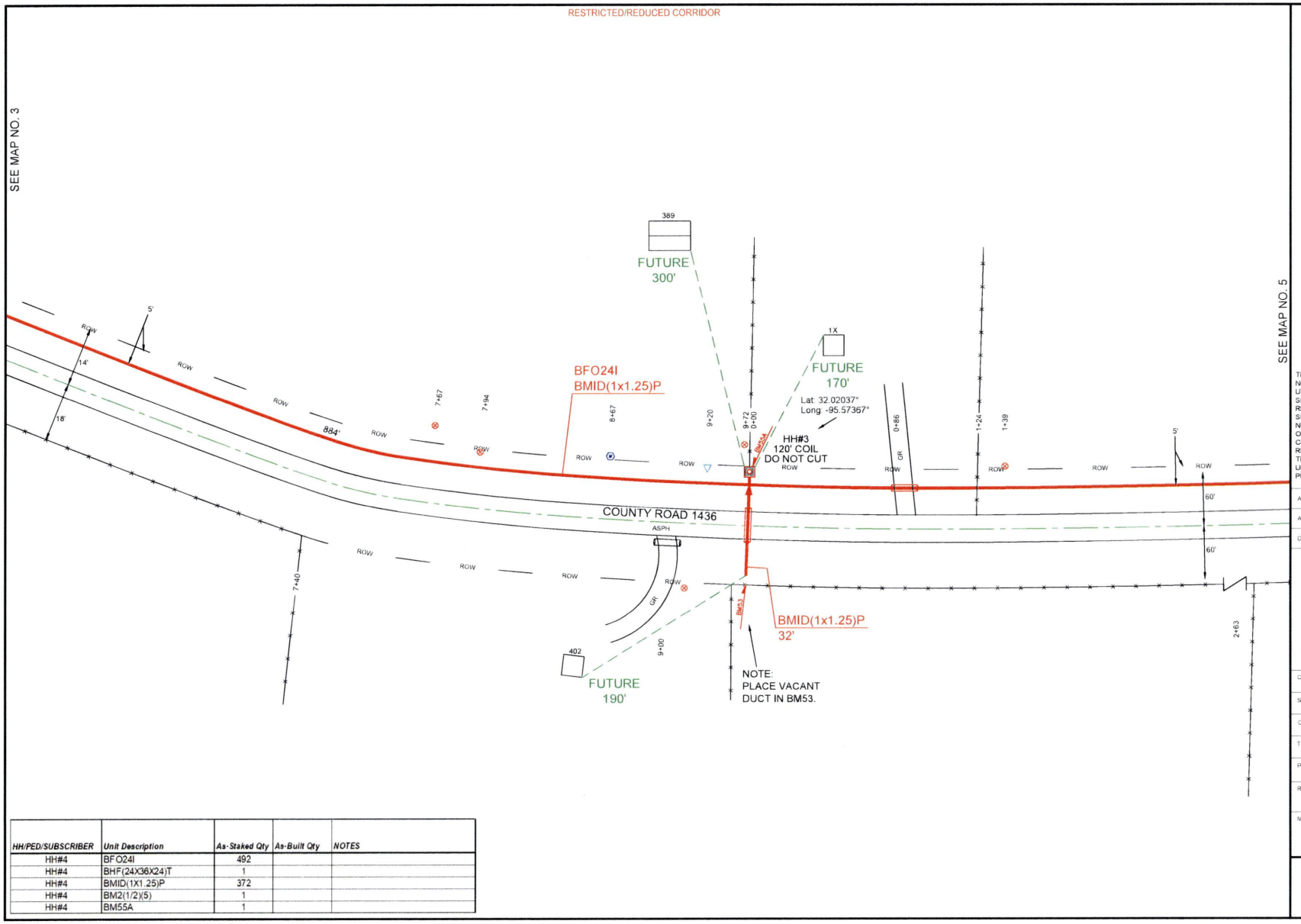


| HH/PED/SUBSCRIBER | Unit Description | As-Staked Qty | As-Built Qty | NOTES |
|---|---|---|---|---|
| HH#4 | BFO24I | 492 | | |
| HH#4 | BHF(24X36X24)T | 1 | | |
| HH#4 | BMID(1X1.25)P | 372 | | |
| HH#4 | BM2(1/2)(5) | 1 | | |
| HH#4 | BM55A | 1 | | |

PEOPLES

811 Know what's below. Call before you dig.

THIS STAKING SHEET DOES NOT SHOW ALL UNDERGROUND UTILITIES. THOSE THAT ARE SHOWN ARE SHOWN IN RELATIVE POSITION ONLY. THE SHEET DOES NOT SPECIFY NUMBER OF UTILITIES, TYPE, OR EXACT LOCATION. IT IS CONTRACTOR'S SOLE RESPONSIBILITY TO DETERMINE THE LOCATION OF ALL UNDERGROUND UTILITIES PRIOR TO CONSTRUCTION.

AS-STAKED 7/31/2025

AS-BUILT

DRAWN BY DRE

N

SCALE 0 25 50

COMPANY
Peoples Telephone Cooperative, Inc

SECTION
YANTIS - CROSSROADS

COUNTY
HOPKINS

TAX DISTRICT
SULPHUR SPRINGS ISD

PROJECT NUMBER
WO#BF24-083

ROUTE
RLS9520

MAP
4 OF 6

JSI

RESTRICTED/REDUCED CORRIDOR

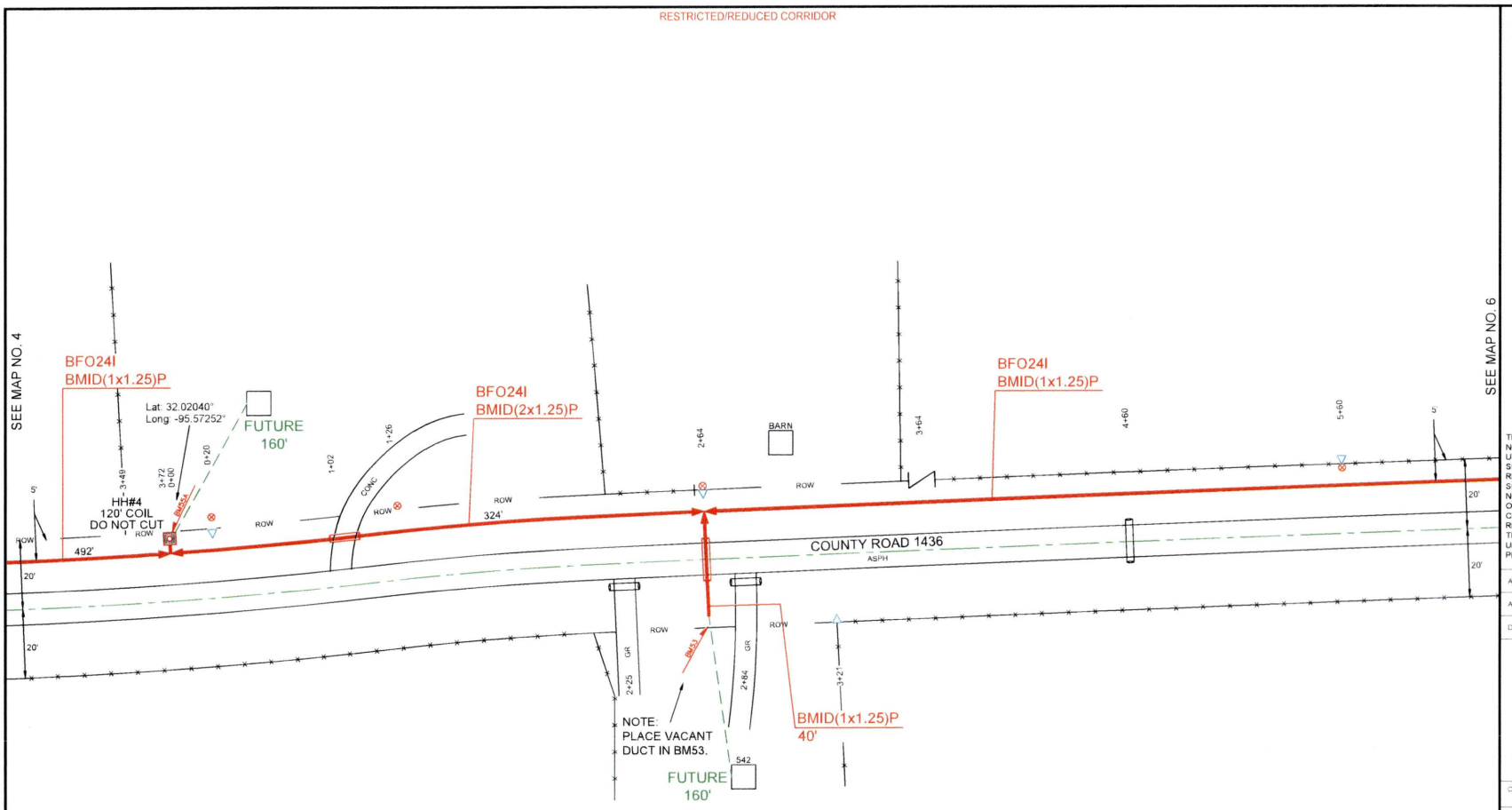


| HH/PED/SUBSCRIBER | Unit Description | As-Staked Qty | As-Built Qty | NOTES |
|---|---|---|---|---|
| HH#4 | BFO24I | 492 | | |
| HH#4 | BHF(24X36X24)T | 1 | | |
| HH#4 | BMID(1X1.25)P | 372 | | |
| HH#4 | BM2(1/2)(5) | 1 | | |
| HH#4 | BM55A | 1 | | |

PEOPLES

811 Know what's below. Call before you dig.

THIS STAKING SHEET DOES NOT SHOW ALL UNDERGROUND UTILITIES. THOSE THAT ARE SHOWN ARE SHOWN IN RELATIVE POSITION ONLY. THE SHEET DOES NOT SPECIFY NUMBER OF UTILITIES, TYPE, OR EXACT LOCATION. IT IS CONTRACTOR'S SOLE RESPONSIBILITY TO DETERMINE THE LOCATION OF ALL UNDERGROUND UTILITIES PRIOR TO CONSTRUCTION.

AS-STAKED 7/31/2025

AS-BUILT

DRAWN BY DRE

N

SCALE 0 25 50

COMPANY
Peoples Telephone Cooperative, Inc

SECTION
YANTIS - CROSSROADS

COUNTY
HOPKINS

TAX DISTRICT
SULPHUR SPRINGS ISD

PROJECT NUMBER
WO#BF24-083

ROUTE
RLS9520

MAP
5 OF 6

JSI

RESTRICTED/REDUCED CORRIDOR

SEE MAP NO. 5

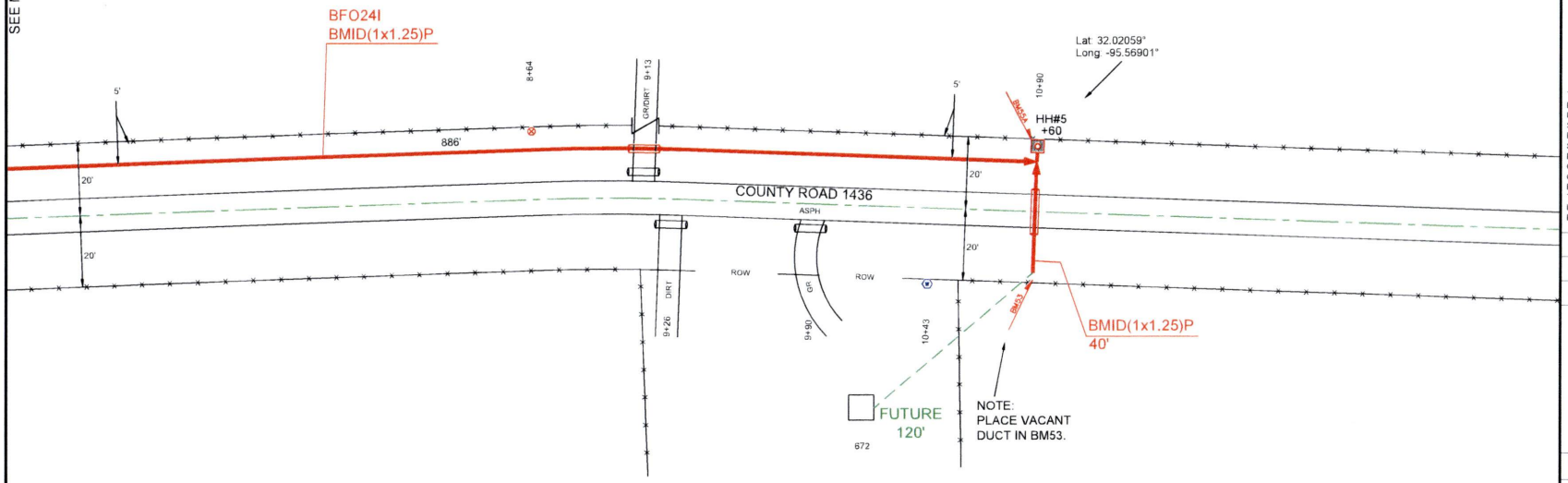


| HH/PED/SUBSCRIBER | Unit Description | As-Staked Qty | As-Built Qty | NOTES |
|---|---|---|---|---|
| HH#5 | BFO24I | 1210 | | |
| HH#5 | BHF(24X36X24)T | 1 | | |
| HH#5 | BMID(1X1.25)P | 906 | | |
| HH#5 | BMID(2X1.25)P | 264 | | |
| HH#5 | BM2(1/2)(5) | 1 | | |
| HH#5 | BM53 | 2 | | |
| HH#5 | BM55A | 1 | | |

PEOPLES

811 Know what's below. Call before you dig.

THIS STAKING SHEET DOES NOT SHOW ALL UNDERGROUND UTILITIES. THOSE THAT ARE SHOWN ARE SHOWN IN RELATIVE POSITION ONLY. THE SHEET DOES NOT SPECIFY NUMBER OF UTILITIES, TYPE, OR EXACT LOCATION. IT IS CONTRACTOR'S SOLE RESPONSIBILITY TO DETERMINE THE LOCATION OF ALL UNDERGROUND UTILITIES PRIOR TO CONSTRUCTION.

AS-STAKED 7/31/2025

AS-BUILT

DRAWN BY DRE

N

SCALE
0 25 50

COMPANY
Peoples Telephone Cooperative, Inc

SECTION
YANTIS - CROSSROADS

COUNTY
HOPKINS

TAX DISTRICT
SULPHUR SPRINGS ISD

PROJECT NUMBER
WO#BF24-083

ROUTE
RLS9520

MAP
6 OF 6

JSI

RESTRICTED/REDUCED CORRIDOR

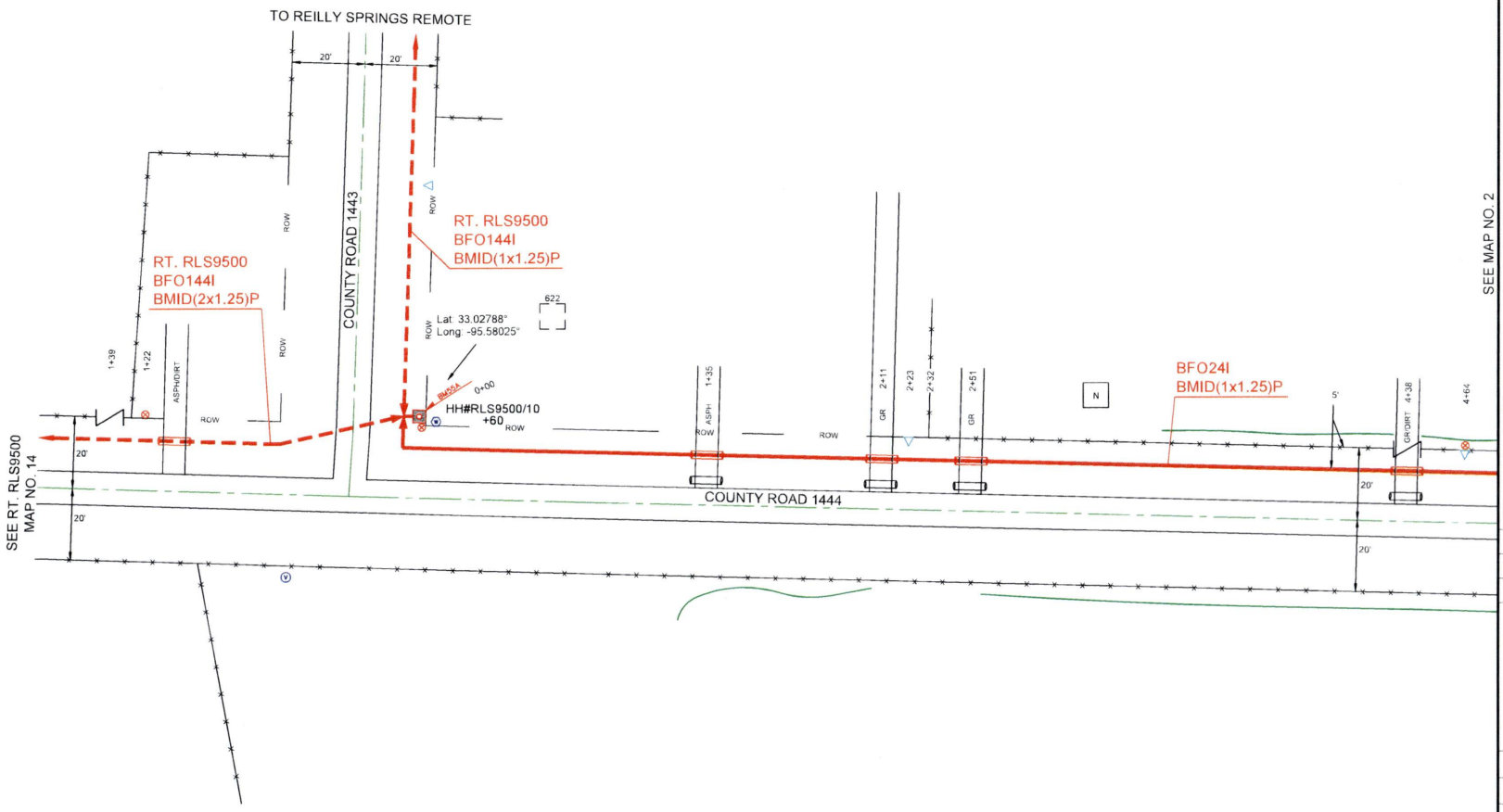


PEOPLES

811
Know what's **below.**
**Call** before you dig.

THIS STAKING SHEET DOES NOT SHOW ALL UNDERGROUND UTILITIES. THOSE THAT ARE SHOWN ARE SHOWN IN RELATIVE POSITION ONLY. THE SHEET DOES NOT SPECIFY NUMBER OF UTILITIES, TYPE OR EXACT LOCATION. IT IS CONTRACTOR'S SOLE RESPONSIBILITY TO DETERMINE THE LOCATION OF ALL UNDERGROUND UTILITIES PRIOR TO CONSTRUCTION.

AS-STAKED 7/31/2025

AS-BUILT

DRAWN BY DRE

N

SCALE
0 25 50

COMPANY
Peoples Telephone Cooperative, Inc

SECTION
YANTIS - CROSSROADS

COUNTY
HOPKINS

TAX DISTRICT
SULPHUR SPRINGS ISD

PROJECT NUMBER
WO#SF24-063

ROUTE
RLS9550

MAP
1 OF 3

JSI

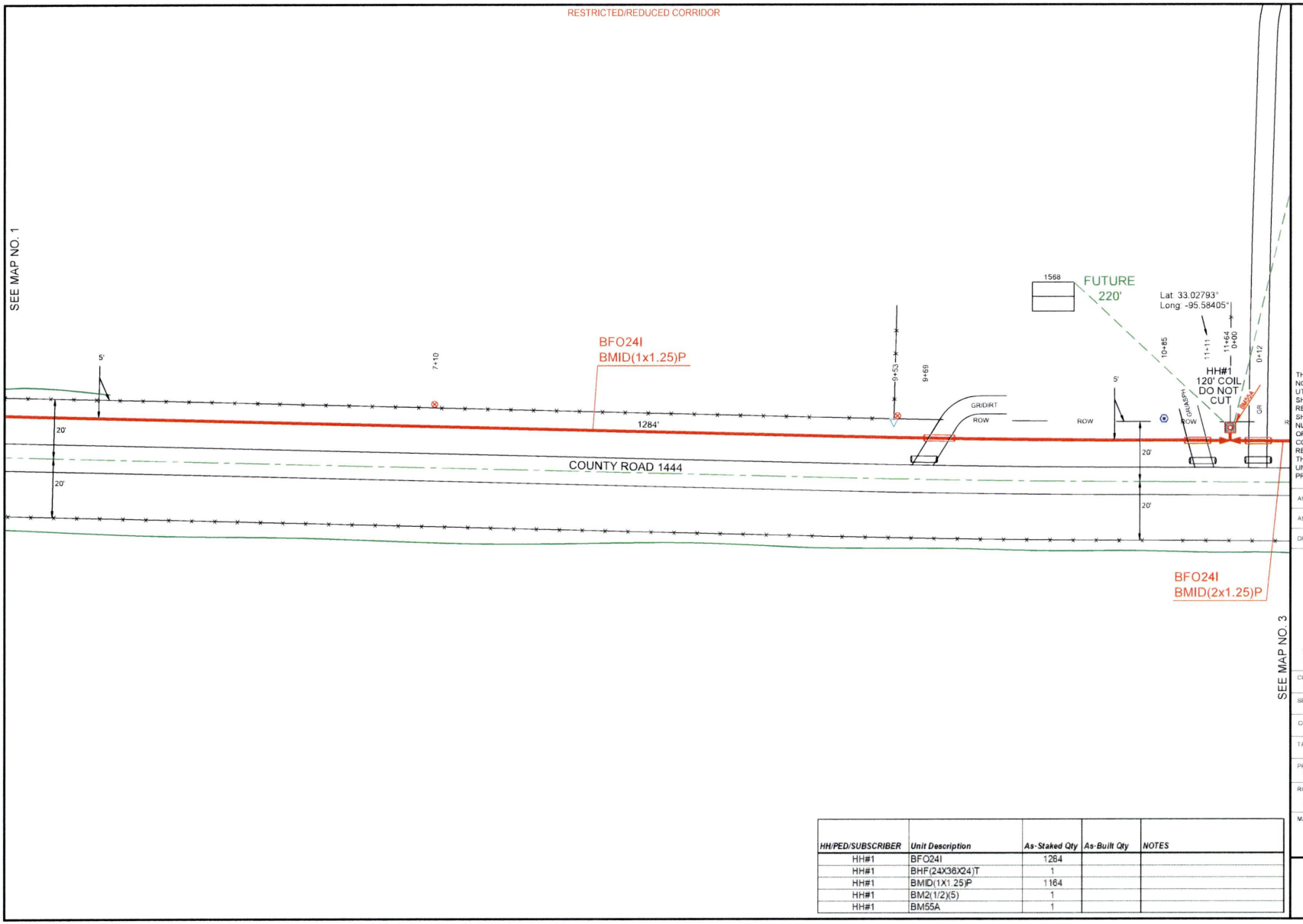


| HH/PED/SUBSCRIBER | Unit Description | As-Staked Qty | As-Built Qty | NOTES |
|---|---|---|---|---|
| HH#1 | BFO24I | 1284 | | |
| HH#1 | BHF(24X36X24)T | 1 | | |
| HH#1 | BMID(1X1.25)P | 1164 | | |
| HH#1 | BM2(1/2)(5) | 1 | | |
| HH#1 | BM55A | 1 | | |

PEOPLES

811 Know what's **below.** **Call** before you dig.

THIS STAKING SHEET DOES NOT SHOW ALL UNDERGROUND UTILITIES. THOSE THAT ARE SHOWN ARE SHOWN IN RELATIVE POSITION ONLY. THE SHEET DOES NOT SPECIFY NUMBER OF UTILITIES, TYPE, OR EXACT LOCATION. IT IS CONTRACTOR'S SOLE RESPONSIBILITY TO DETERMINE THE LOCATION OF ALL UNDERGROUND UTILITIES PRIOR TO CONSTRUCTION.

AS-STAKED 7/31/2025

AS-BUILT

DRAWN BY DRE

N

SCALE 0 25 50

COMPANY
Peoples Telephone Cooperative, Inc

SECTION
YANTIS - CROSSROADS

COUNTY
HOPKINS

TAX DISTRICT
SULPHUR SPRINGS ISD

PROJECT NUMBER
WORBF.24-063

ROUTE
RLS9550

MAP
2 OF 3

JSI

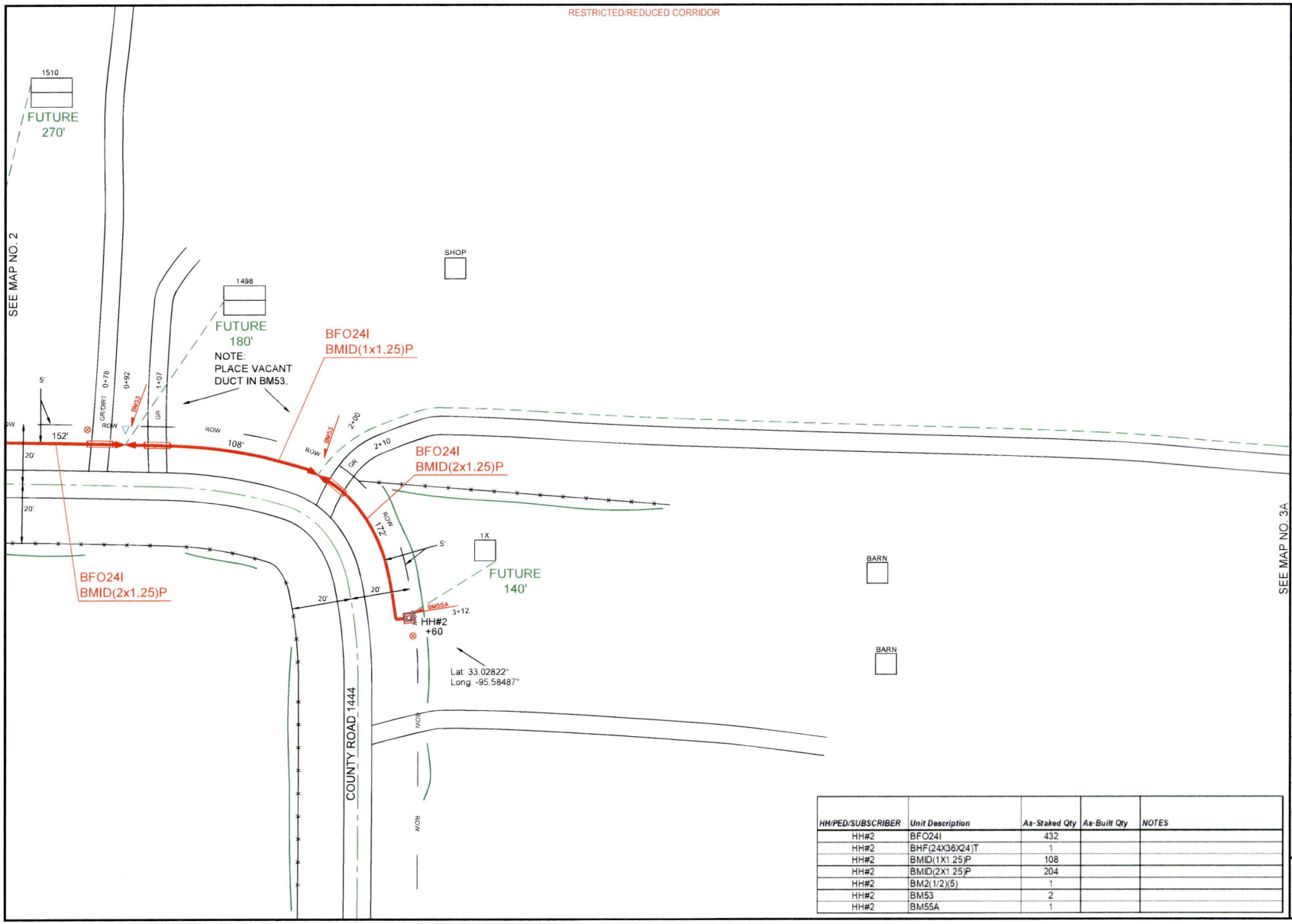


| HH/PED/SUBSCRIBER | Unit Description | As-Staked Qty | As-Built Qty | NOTES |
|---|---|---|---|---|
| HH#2 | BFO24I | 432 | | |
| HH#2 | BHF(24X36X24)T | 1 | | |
| HH#2 | BMID(1X1.25)P | 108 | | |
| HH#2 | BMID(2X1.25)P | 204 | | |
| HH#2 | BM2(1/2)(5) | 1 | | |
| HH#2 | BM53 | 2 | | |
| HH#2 | BM55A | 1 | | |

PEOPLES

811 Know what's **below.** **Call** before you dig.

THIS STAKING SHEET DOES NOT SHOW ALL UNDERGROUND UTILITIES. THOSE THAT ARE SHOWN ARE SHOWN IN RELATIVE POSITION ONLY. THE SHEET DOES NOT SPECIFY NUMBER OF UTILITIES, TYPE, OR EXACT LOCATION. IT IS CONTRACTOR'S SOLE RESPONSIBILITY TO DETERMINE THE LOCATION OF ALL UNDERGROUND UTILITIES PRIOR TO CONSTRUCTION.

AS-STAKED 7/31/2025

AS-BUILT

DRAWN BY DRE

N

SCALE 0 25 50

COMPANY
Peoples Telephone Cooperative, Inc

SECTION
YANTIS - CROSSROADS

COUNTY
HOPKINS

TAX DISTRICT
SULPHUR SPRINGS ISD

PROJECT NUMBER
WO#BF24-083

ROUTE
RLS9550

MAP
3 OF 3

JSI

RESTRICTED/REDUCED CORRIDOR

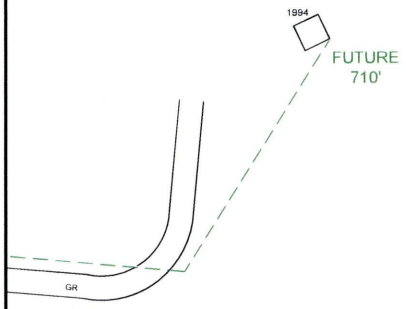


SEE MAP NO. 3

PEOPLES

811
Know what's **below.**
**Call** before you dig.

THIS STAKING SHEET DOES NOT SHOW ALL UNDERGROUND UTILITIES. THOSE THAT ARE SHOWN ARE SHOWN IN RELATIVE POSITION ONLY. THE SHEET DOES NOT SPECIFY NUMBER OF UTILITIES, TYPE, OR EXACT LOCATION. IT IS CONTRACTOR'S SOLE RESPONSIBILITY TO DETERMINE THE LOCATION OF ALL UNDERGROUND UTILITIES PRIOR TO CONSTRUCTION.

AS-STAKED 7/31/2025

AS-BUILT

DRAWN BY DRE

N

SCALE
0 25 50

COMPANY
Peoples Telephone Cooperative, Inc

SECTION
YANTIS - CROSSROADS

COUNTY
HOPKINS

TAX DISTRICT
SULPHUR SPRINGS ISD

PROJECT NUMBER
WO#BF.24-083

ROUTE
RLS9550

MAP
3A OF 3

JSI

RESTRICTED/REDUCED CORRIDOR

| HH/PED/SUBSCRIBER | Unit Description | As-Staked Qty | As-Built Qty | NOTES |
|---|---|---|---|---|
| HH#1 | BFO288I | 390 | | |
| HH#1 | BHF(30X48X36)T | 1 | | |
| HH#1 | BMID(2X1.25)P | 270 | | |
| HH#1 | BM2(1/2)(5) | 1 | | |
| HH#1 | BM53 | 1 | | |
| HH#1 | BM55A | 1 | | |

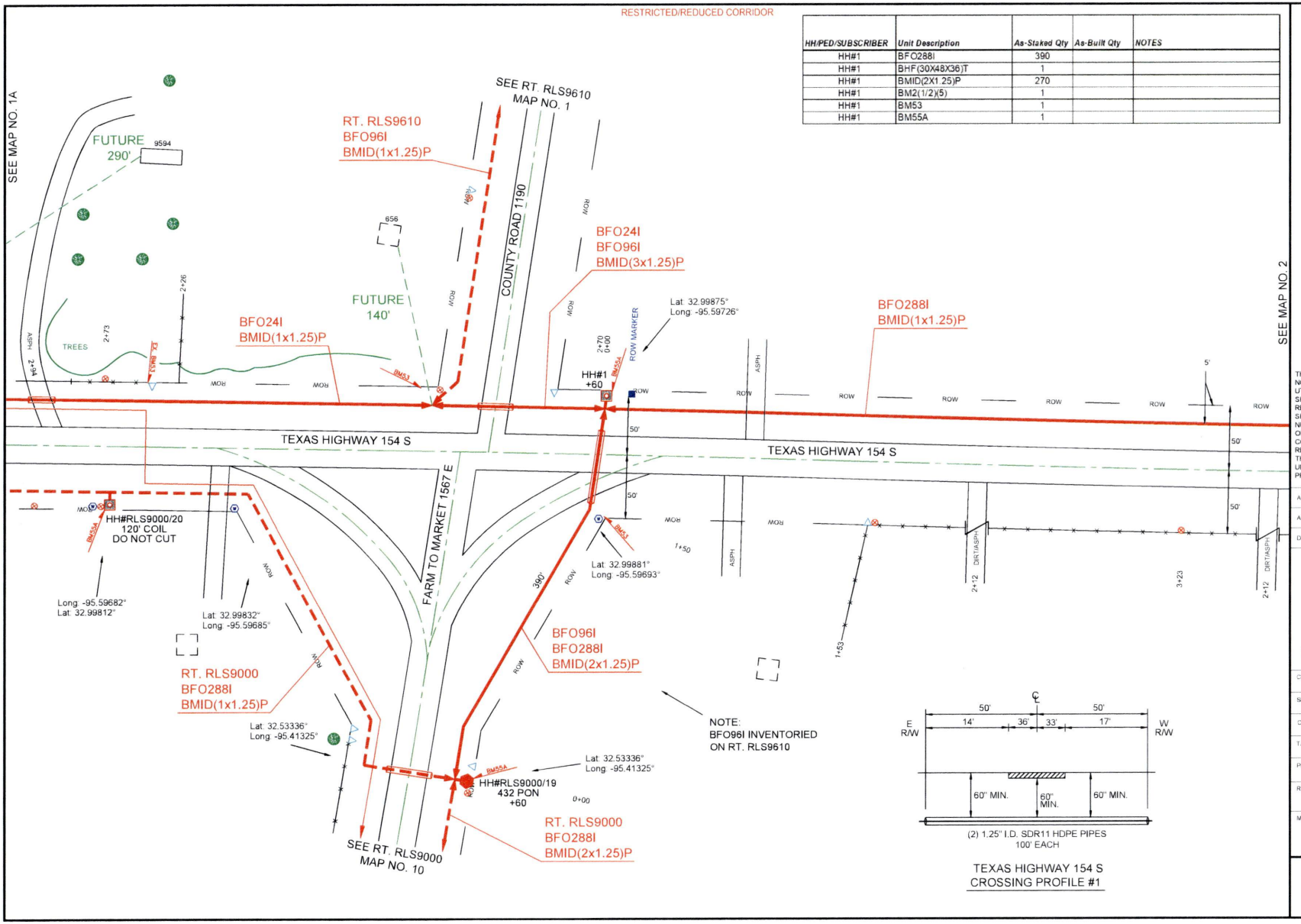


PEOPLES

811 Know what's below. Call before you dig.

THIS STAKING SHEET DOES NOT SHOW ALL UNDERGROUND UTILITIES. THOSE THAT ARE SHOWN ARE SHOWN IN RELATIVE POSITION ONLY. THE SHEET DOES NOT SPECIFY NUMBER OF UTILITIES, TYPE, OR EXACT LOCATION. IT IS CONTRACTOR'S SOLE RESPONSIBILITY TO DETERMINE THE LOCATION OF ALL UNDERGROUND UTILITIES PRIOR TO CONSTRUCTION.

AS-STAKED 7/31/2025

AS-BUILT

DRAWN BY DRE

SCALE 0 25 50

COMPANY
Peoples Telephone Cooperative, Inc

SECTION
YANTIS - CROSSROADS

COUNTY
HOPKINS

TAX DISTRICT
SULPHUR SPRINGS ISD

PROJECT NUMBER
WO#BF24-083

ROUTE
RLS9600

MAP
1 OF 13

JSI

RESTRICTED/REDUCED CORRIDOR

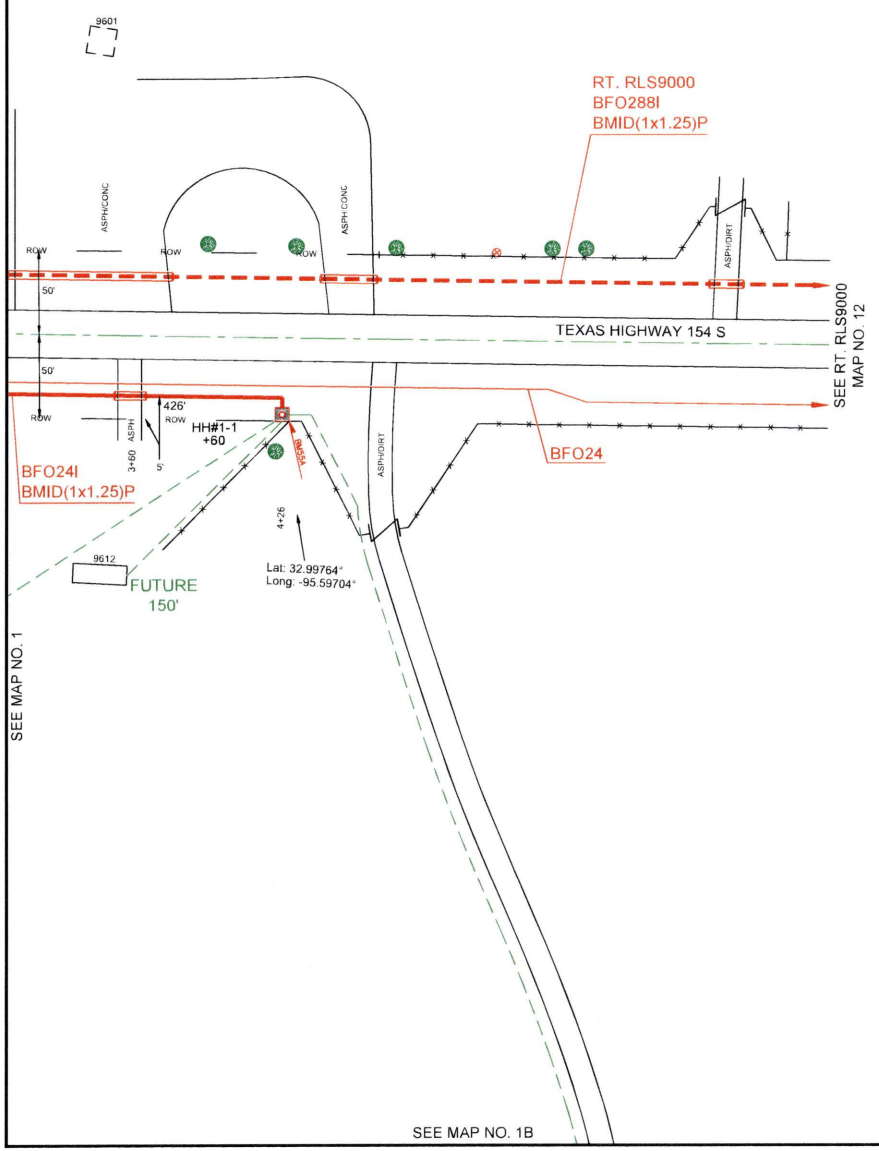


| HH/PED/SUBSCRIBER | Unit Description | As-Staked Qty | As-Built Qty | NOTES |
|---|---|---|---|---|
| HH#1-1 | BFO24I | 546 | | |
| HH#1-1 | BHF(24X36X24)T | 1 | | |
| HH#1-1 | BMID(1X1.25)P | 366 | | |
| HH#1-1 | BMID(3X1.25)P | 60 | | |
| HH#1-1 | BM2(1/2)(5) | 1 | | |
| HH#1-1 | BM53 | 1 | | |
| HH#1-1 | BM55A | 1 | | |

PEOPLES

811 Know what's below. Call before you dig.

THIS STAKING SHEET DOES NOT SHOW ALL UNDERGROUND UTILITIES. THOSE THAT ARE SHOWN ARE SHOWN IN RELATIVE POSITION ONLY. THE SHEET DOES NOT SPECIFY NUMBER OF UTILITIES, TYPE, OR EXACT LOCATION. IT IS CONTRACTOR'S SOLE RESPONSIBILITY TO DETERMINE THE LOCATION OF ALL UNDERGROUND UTILITIES PRIOR TO CONSTRUCTION.

AS-STAKED 7/31/2025

AS-BUILT

DRAWN BY DRE

N

SCALE
0 25 50

COMPANY
Peoples Telephone Cooperative, Inc

SECTION
YANTIS - CROSSROADS

COUNTY
HOPKINS

TAX DISTRICT
SULPHUR SPRINGS ISD

PROJECT NUMBER
WO#SF24-083

ROUTE
RLS9600

MAP
1A OF 13

JSI

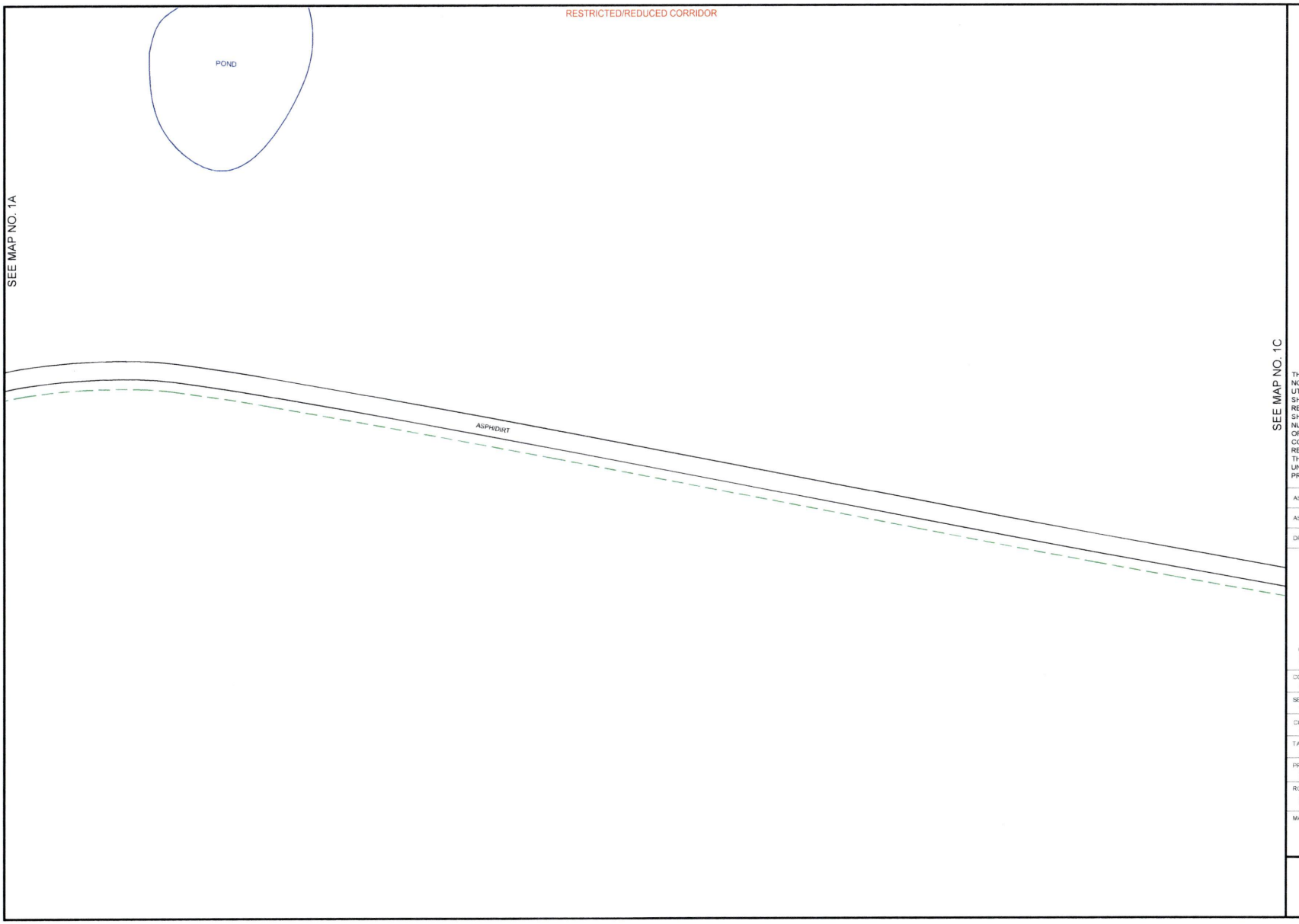


PEOPLES

811
Know what's **below.**
**Call** before you dig.

THIS STAKING SHEET DOES NOT SHOW ALL UNDERGROUND UTILITIES. THOSE THAT ARE SHOWN ARE SHOWN IN RELATIVE POSITION ONLY. THE SHEET DOES NOT SPECIFY NUMBER OF UTILITIES, TYPE, OR EXACT LOCATION. IT IS CONTRACTOR'S SOLE RESPONSIBILITY TO DETERMINE THE LOCATION OF ALL UNDERGROUND UTILITIES PRIOR TO CONSTRUCTION.

| | |
|---|---|
| AS-STAKED | 7/31/2025 |
| AS-BUILT | |
| DRAWN BY | DRE |

N

SCALE
0 25 50

COMPANY
Peoples Telephone Cooperative, Inc

SECTION
YANTIS - CROSSROADS

COUNTY
HOPKINS

TAX DISTRICT
SULPHUR SPRINGS ISD

PROJECT NUMBER
WO#BF.24-083

ROUTE
RLS9600

MAP
1B OF 13

JSI

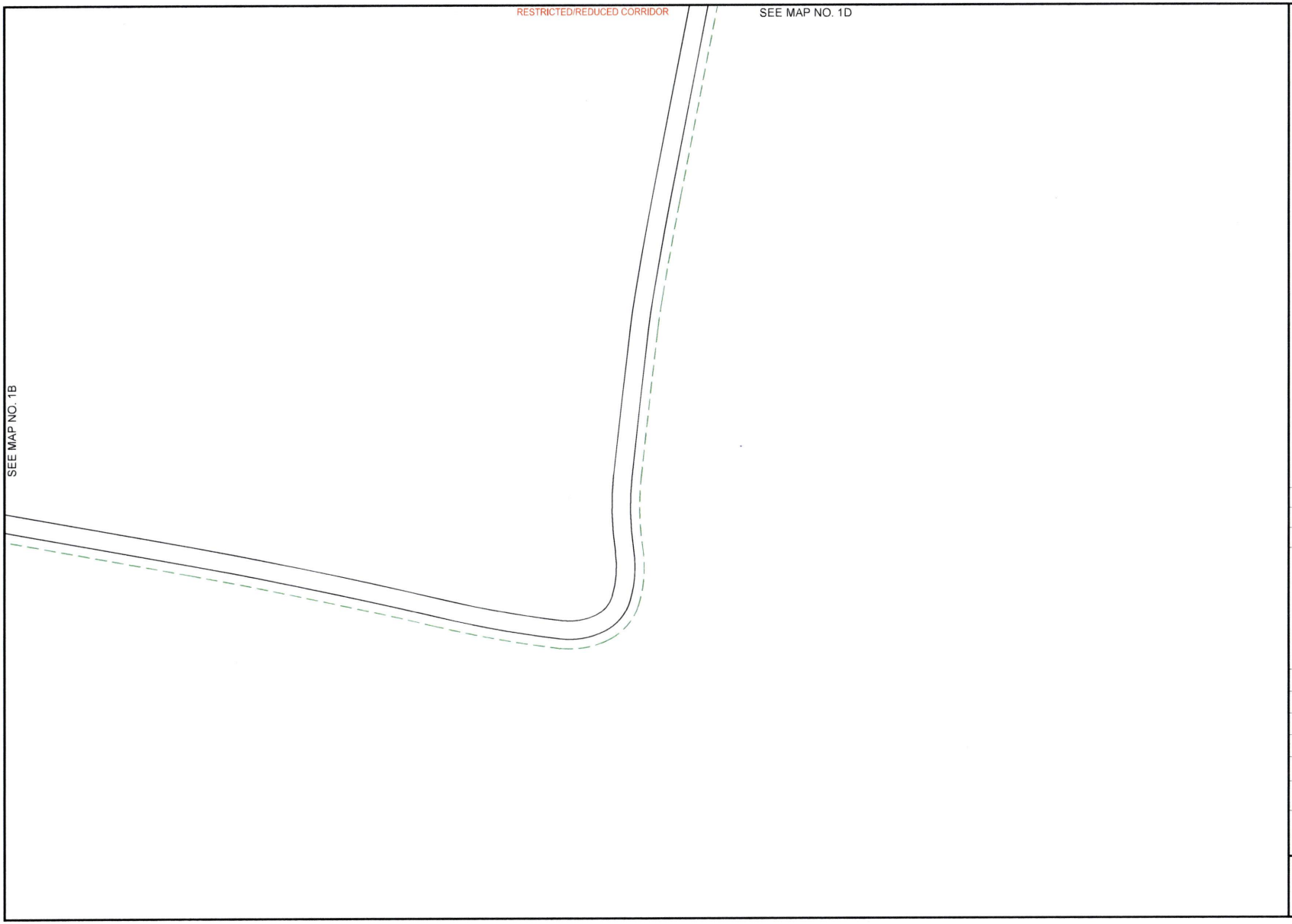


PEOPLES

811
Know what's **below.**
**Call** before you dig.

THIS STAKING SHEET DOES NOT SHOW ALL UNDERGROUND UTILITIES. THOSE THAT ARE SHOWN ARE SHOWN IN RELATIVE POSITION ONLY. THE SHEET DOES NOT SPECIFY NUMBER OF UTILITIES, TYPE, OR EXACT LOCATION. IT IS CONTRACTOR'S SOLE RESPONSIBILITY TO DETERMINE THE LOCATION OF ALL UNDERGROUND UTILITIES PRIOR TO CONSTRUCTION.

AS-STAKED 7/31/2025

AS-BUILT

DRAWN BY DRE

N

SCALE
0 25 50

COMPANY
Peoples Telephone Cooperative, Inc

SECTION
YANTIS - CROSSROADS

COUNTY
HOPKINS

TAX DISTRICT
SULPHUR SPRINGS ISD

PROJECT NUMBER
WO#BF.24-083

ROUTE
RLS9600

MAP
1C OF 13

JSI

RESTRICTED/REDUCED CORRIDOR

SEE MAP NO. 1C

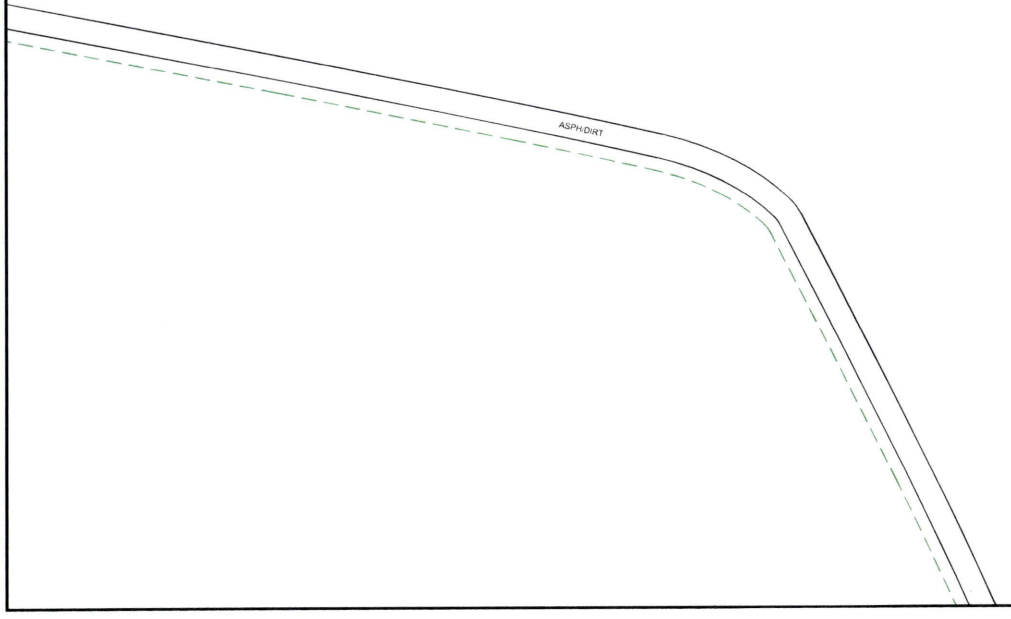


SEE MAP NO. 1E

PEOPLES

811
Know what's **below.**
**Call** before you dig.

THIS STAKING SHEET DOES NOT SHOW ALL UNDERGROUND UTILITIES. THOSE THAT ARE SHOWN ARE SHOWN IN RELATIVE POSITION ONLY. THE SHEET DOES NOT SPECIFY NUMBER OF UTILITIES, TYPE, OR EXACT LOCATION. IT IS CONTRACTOR'S SOLE RESPONSIBILITY TO DETERMINE THE LOCATION OF ALL UNDERGROUND UTILITIES PRIOR TO CONSTRUCTION.

AS-STAKED 7/31/2025

AS-BUILT

DRAWN BY DRE

N

SCALE
0 25 50

COMPANY
Peoples Telephone Cooperative, Inc

SECTION
YANTIS - CROSSROADS

COUNTY
HOPKINS

TAX DISTRICT
SULPHUR SPRINGS ISD

PROJECT NUMBER
WO#BF24-083

ROUTE
RLS9600

MAP
1D OF 13

JSI

RESTRICTED/REDUCED CORRIDOR

SEE MAP NO. 1D

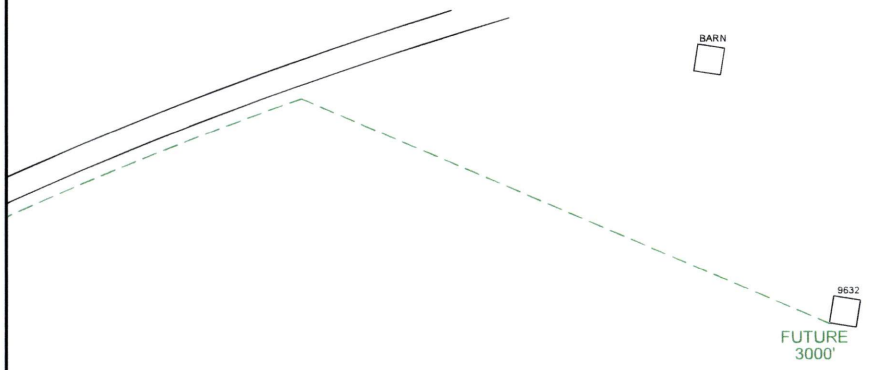


PEOPLES

811
Know what's **below.**
**Call** before you dig.

THIS STAKING SHEET DOES NOT SHOW ALL UNDERGROUND UTILITIES. THOSE THAT ARE SHOWN ARE SHOWN IN RELATIVE POSITION ONLY. THE SHEET DOES NOT SPECIFY NUMBER OF UTILITIES, TYPE, OR EXACT LOCATION. IT IS CONTRACTOR'S SOLE RESPONSIBILITY TO DETERMINE THE LOCATION OF ALL UNDERGROUND UTILITIES PRIOR TO CONSTRUCTION.

AS-STAKED 7/31/2025

AS-BUILT

DRAWN BY DRE

N

SCALE
0 25 50

COMPANY
Peoples Telephone Cooperative, Inc

SECTION
YANTIS - CROSSROADS

COUNTY
HOPKINS

TAX DISTRICT
SULPHUR SPRINGS ISD

PROJECT NUMBER
WO#BF24-083

ROUTE
RLS9600

MAP
1E OF 13

JSI

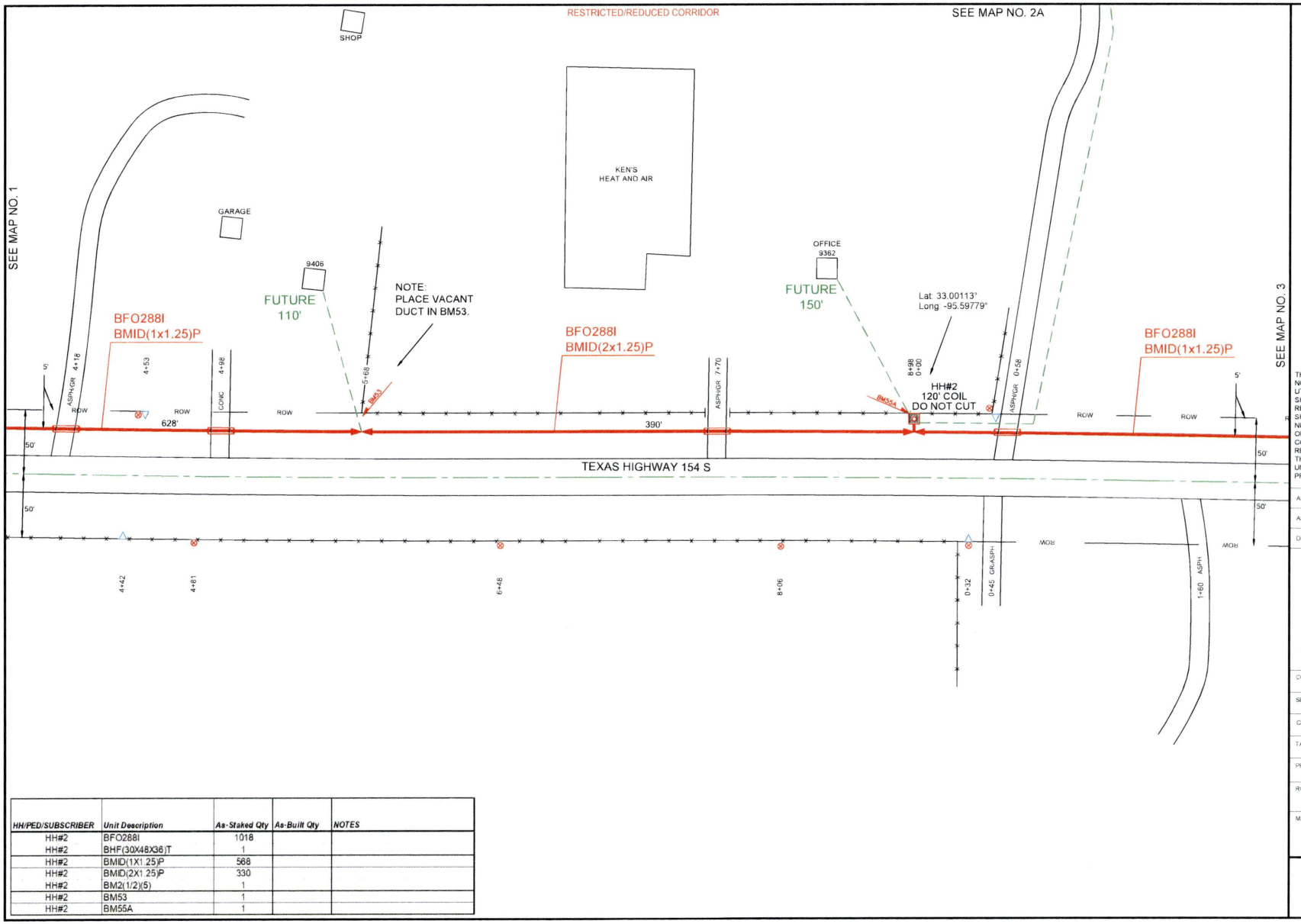


| HH/PED/SUBSCRIBER | Unit Description | As-Staked Qty | As-Built Qty | NOTES |
|---|---|---|---|---|
| HH#2 | BFO288I | 1018 | | |
| HH#2 | BHF(30X48X36)T | 1 | | |
| HH#2 | BMID(1X1.25)P | 568 | | |
| HH#2 | BMID(2X1.25)P | 330 | | |
| HH#2 | BM2(1/2)(5) | 1 | | |
| HH#2 | BM53 | 1 | | |
| HH#2 | BM55A | 1 | | |

PEOPLES

811 Know what's below. Call before you dig.

THIS STAKING SHEET DOES NOT SHOW ALL UNDERGROUND UTILITIES. THOSE THAT ARE SHOWN ARE SHOWN IN RELATIVE POSITION ONLY. THE SHEET DOES NOT SPECIFY NUMBER OF UTILITIES, TYPE, OR EXACT LOCATION. IT IS CONTRACTOR'S SOLE RESPONSIBILITY TO DETERMINE THE LOCATION OF ALL UNDERGROUND UTILITIES PRIOR TO CONSTRUCTION.

AS-STAKED 7/31/2025

AS-BUILT

DRAWN BY DRE

N

SCALE 0 25 50

COMPANY
Peoples Telephone Cooperative, Inc

SECTION
YANTIS - CROSSROADS

COUNTY
HOPKINS

TAX DISTRICT
SULPHUR SPRINGS ISD

PROJECT NUMBER
WO#BF24-083

ROUTE
RLS9600

MAP
2 OF 13

JSI

RESTRICTED/REDUCED CORRIDOR




PEOPLES

811
Know what's **below.**
**Call** before you dig.

THIS STAKING SHEET DOES NOT SHOW ALL UNDERGROUND UTILITIES. THOSE THAT ARE SHOWN ARE SHOWN IN RELATIVE POSITION ONLY. THE SHEET DOES NOT SPECIFY NUMBER OF UTILITIES, TYPE, OR EXACT LOCATION. IT IS CONTRACTOR'S SOLE RESPONSIBILITY TO DETERMINE THE LOCATION OF ALL UNDERGROUND UTILITIES PRIOR TO CONSTRUCTION.

AS-STAKED 7/31/2025

AS-BUILT

DRAWN BY DRE

N

SCALE
0 25 50

COMPANY
Peoples Telephone Cooperative, Inc

SECTION
YANTIS - CROSSROADS

COUNTY
HOPKINS

TAX DISTRICT
SULPHUR SPRINGS ISD

PROJECT NUMBER
WO#BF24-083

ROUTE
RLS9600

MAP
2A OF 13

JSI

RESTRICTED/REDUCED CORRIDOR

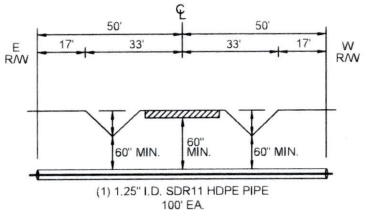


TEXAS HIGHWAY 154 S
CROSSING PROFILE #6

| HH/PED/SUBSCRIBER | Unit Description | As-Staked Qty | As-Built Qty | NOTES |
|---|---|---|---|---|
| HH#3 | BFO288I | 516 | | |
| HH#3 | BHF(30X48X36)T | 1 | | |
| HH#3 | BMID(1X1.25)P | 396 | | |
| HH#3 | BM2(1/2)(5) | 1 | | |
| HH#3 | BM55A | 1 | | |
| HH#4 | BFO288I | 220 | | |
| HH#4 | BHF(30X48X36)T | 1 | | |
| HH#4 | BMID(1X1.25)P | 100 | | |
| HH#4 | BM2(1/2)(5) | 1 | | |
| HH#4 | BM55A | 1 | | |
| HH#5 | BFO288I | 338 | | |
| HH#5 | BHF(30X48X36)T | 1 | | |
| HH#5 | BMID(1X1.25)P | 218 | | |
| HH#5 | BM2(1/2)(5) | 1 | | |
| HH#5 | BM55A | 1 | | |

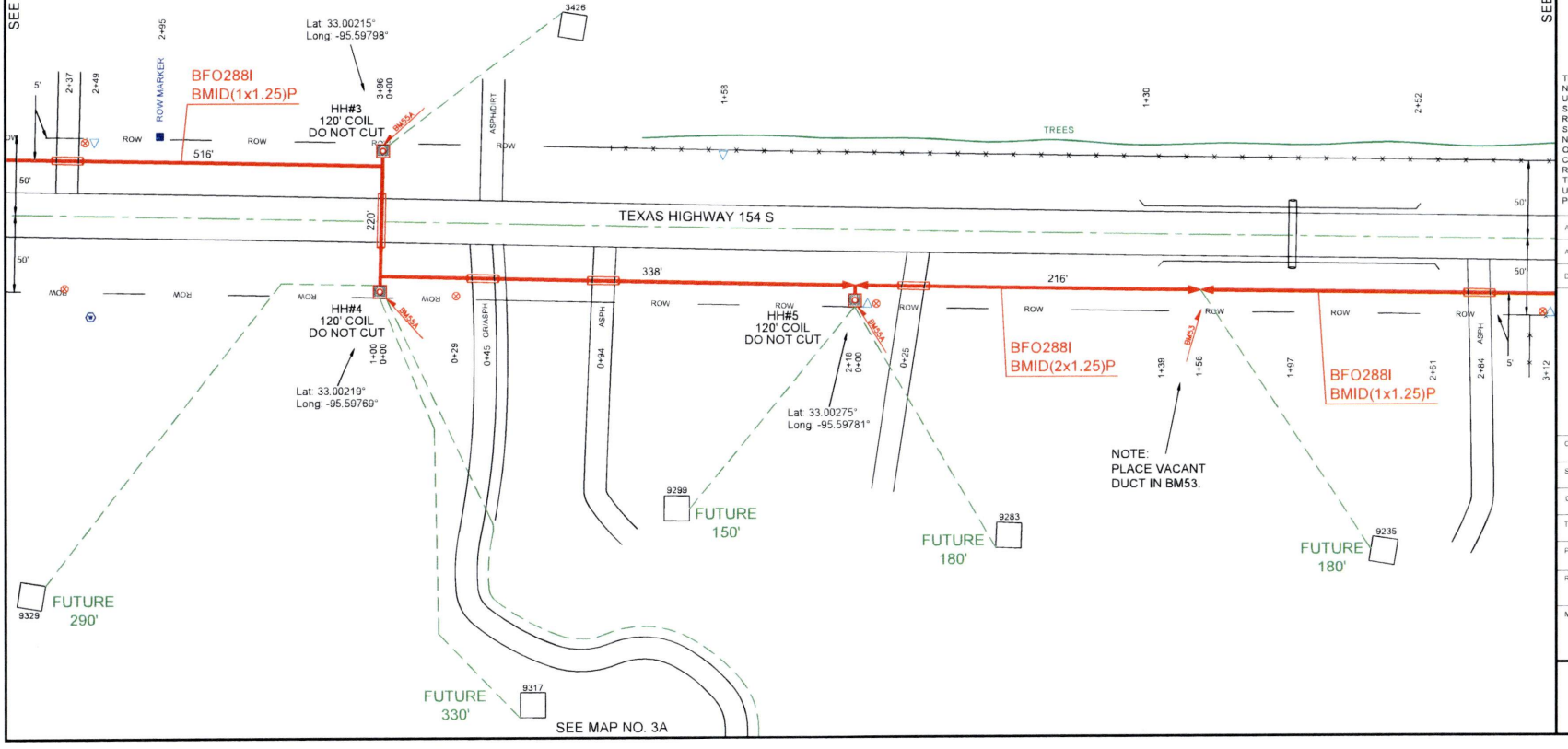


PEOPLES

811 Know what's below. Call before you dig.

THIS STAKING SHEET DOES NOT SHOW ALL UNDERGROUND UTILITIES. THOSE THAT ARE SHOWN ARE SHOWN IN RELATIVE POSITION ONLY. THE SHEET DOES NOT SPECIFY NUMBER OF UTILITIES, TYPE, OR EXACT LOCATION. IT IS CONTRACTOR'S SOLE RESPONSIBILITY TO DETERMINE THE LOCATION OF ALL UNDERGROUND UTILITIES PRIOR TO CONSTRUCTION.

AS-STAKED 7/31/2025

AS-BUILT

DRAWN BY DRE

SCALE 0 25 50

COMPANY
Peoples Telephone Cooperative, Inc

SECTION
YANTIS - CROSSROADS

COUNTY
HOPKINS

TAX DISTRICT
SULPHUR SPRINGS ISD

PROJECT NUMBER
WO#BF.24-063

ROUTE
RLS9600

MAP
3 OF 13

JSI




PEOPLES

811
Know what's **below.**
**Call** before you dig.

THIS STAKING SHEET DOES NOT SHOW ALL UNDERGROUND UTILITIES. THOSE THAT ARE SHOWN ARE SHOWN IN RELATIVE POSITION ONLY. THE SHEET DOES NOT SPECIFY NUMBER OF UTILITIES, TYPE, OR EXACT LOCATION. IT IS CONTRACTOR'S SOLE RESPONSIBILITY TO DETERMINE THE LOCATION OF ALL UNDERGROUND UTILITIES PRIOR TO CONSTRUCTION.

AS-STAKED 7/31/2025

AS-BUILT

DRAWN BY DRE

N

SCALE
0 25 50

COMPANY
Peoples Telephone Cooperative, Inc.

SECTION
YANTIS - CROSSROADS

COUNTY
HOPKINS

TAX DISTRICT
SULPHUR SPRINGS ISD

PROJECT NUMBER
WO#BF24-083

ROUTE
RLS9600

MAP
3A OF 13

JSI




PEOPLES

811
Know what's **below.**
**Call** before you dig.

THIS STAKING SHEET DOES NOT SHOW ALL UNDERGROUND UTILITIES. THOSE THAT ARE SHOWN ARE SHOWN IN RELATIVE POSITION ONLY. THE SHEET DOES NOT SPECIFY NUMBER OF UTILITIES, TYPE, OR EXACT LOCATION. IT IS CONTRACTOR'S SOLE RESPONSIBILITY TO DETERMINE THE LOCATION OF ALL UNDERGROUND UTILITIES PRIOR TO CONSTRUCTION.

AS-STAKED 7/31/2025

AS-BUILT

DRAWN BY DRE

N

SCALE
0 25 50

COMPANY
Peoples Telephone Cooperative, Inc

SECTION
YANTIS - CROSSROADS

COUNTY
HOPKINS

TAX DISTRICT
SULPHUR SPRINGS ISD

PROJECT NUMBER
WO#BF24-083

ROUTE
RLS9600

MAP
3B OF 13

JSI

RESTRICTED/REDUCED CORRIDOR

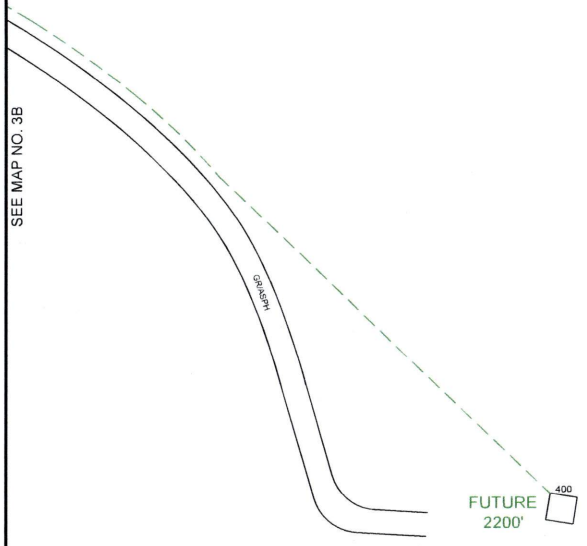


PEOPLES

811
Know what's **below.**
**Call** before you dig.

THIS STAKING SHEET DOES NOT SHOW ALL UNDERGROUND UTILITIES. THOSE THAT ARE SHOWN ARE SHOWN IN RELATIVE POSITION ONLY. THE SHEET DOES NOT SPECIFY NUMBER OF UTILITIES, TYPE, OR EXACT LOCATION. IT IS CONTRACTOR'S SOLE RESPONSIBILITY TO DETERMINE THE LOCATION OF ALL UNDERGROUND UTILITIES PRIOR TO CONSTRUCTION.

AS-STAKED 7/31/2025

AS-BUILT

DRAWN BY DRE

N

SCALE
0 25 50

COMPANY
Peoples Telephone Cooperative, Inc

SECTION
YANTIS - CROSSROADS

COUNTY
HOPKINS

TAX DISTRICT
SULPHUR SPRINGS ISD

PROJECT NUMBER
WO#BF24-083

ROUTE
RLS9600

MAP
3C OF 13

JSI

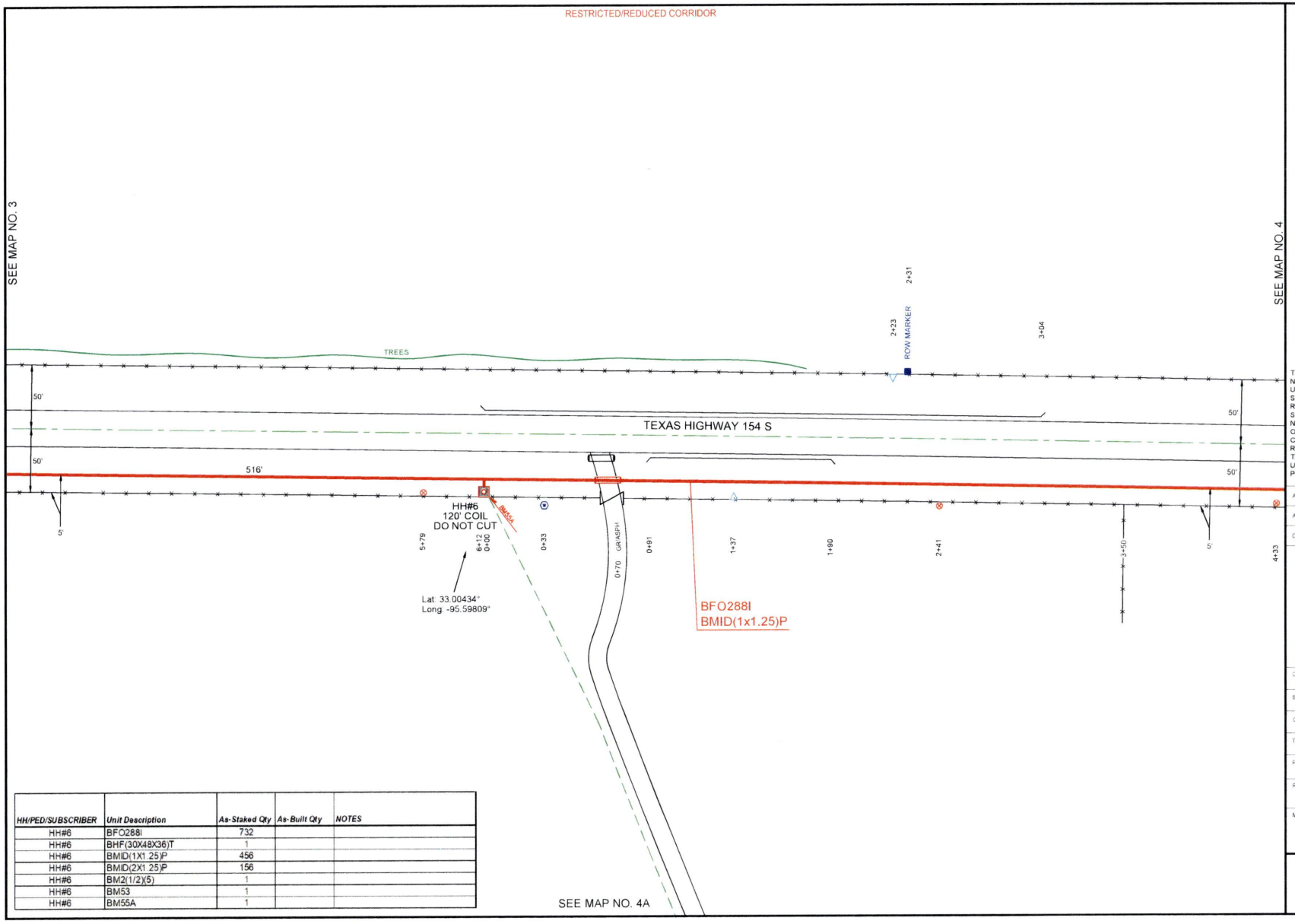


| HH/PED/SUBSCRIBER | Unit Description | As-Staked Qty | As-Built Qty | NOTES |
|---|---|---|---|---|
| HH#6 | BFO288I | 732 | | |
| HH#6 | BHF(30X48X36)T | 1 | | |
| HH#6 | BMID(1X1.25)P | 456 | | |
| HH#6 | BMID(2X1.25)P | 156 | | |
| HH#6 | BM2(1/2)(5) | 1 | | |
| HH#6 | BM53 | 1 | | |
| HH#6 | BM55A | 1 | | |

PEOPLES

811 Know what's **below.** **Call** before you dig.

THIS STAKING SHEET DOES NOT SHOW ALL UNDERGROUND UTILITIES. THOSE THAT ARE SHOWN ARE SHOWN IN RELATIVE POSITION ONLY. THE SHEET DOES NOT SPECIFY NUMBER OF UTILITIES, TYPE, OR EXACT LOCATION. IT IS CONTRACTOR'S SOLE RESPONSIBILITY TO DETERMINE THE LOCATION OF ALL UNDERGROUND UTILITIES PRIOR TO CONSTRUCTION.

AS-STAKED 7/31/2025

AS-BUILT

DRAWN BY DRE

SCALE 0 25 50

COMPANY
Peoples Telephone Cooperative, Inc

SECTION
YANTIS - CROSSROADS

COUNTY
HOPKINS

TAX DISTRICT
SULPHUR SPRINGS ISD

PROJECT NUMBER
WO#BF.24-083

ROUTE
RLS9600

MAP
4 OF 13

JSI

RESTRICTED/REDUCED CORRIDOR

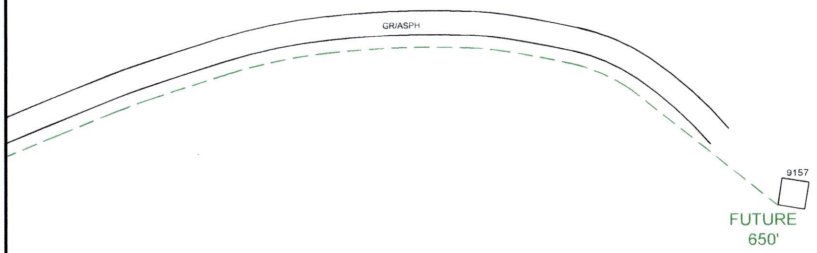


SEE MAP NO. 4

PEOPLES

811
Know what's **below.**
**Call** before you dig.

THIS STAKING SHEET DOES NOT SHOW ALL UNDERGROUND UTILITIES. THOSE THAT ARE SHOWN ARE SHOWN IN RELATIVE POSITION ONLY. THE SHEET DOES NOT SPECIFY NUMBER OF UTILITIES, TYPE, OR EXACT LOCATION. IT IS CONTRACTOR'S SOLE RESPONSIBILITY TO DETERMINE THE LOCATION OF ALL UNDERGROUND UTILITIES PRIOR TO CONSTRUCTION.

AS-STAKED 7/31/2025

AS-BUILT

DRAWN BY DRE

N

SCALE
0 25 50

COMPANY
Peoples Telephone Cooperative, Inc.

SECTION
YANTIS - CROSSROADS

COUNTY
HOPKINS

TAX DISTRICT
SULPHUR SPRINGS ISD

PROJECT NUMBER
WO#BF24-083

ROUTE
RLS9600

MAP
4A OF 13

JSI

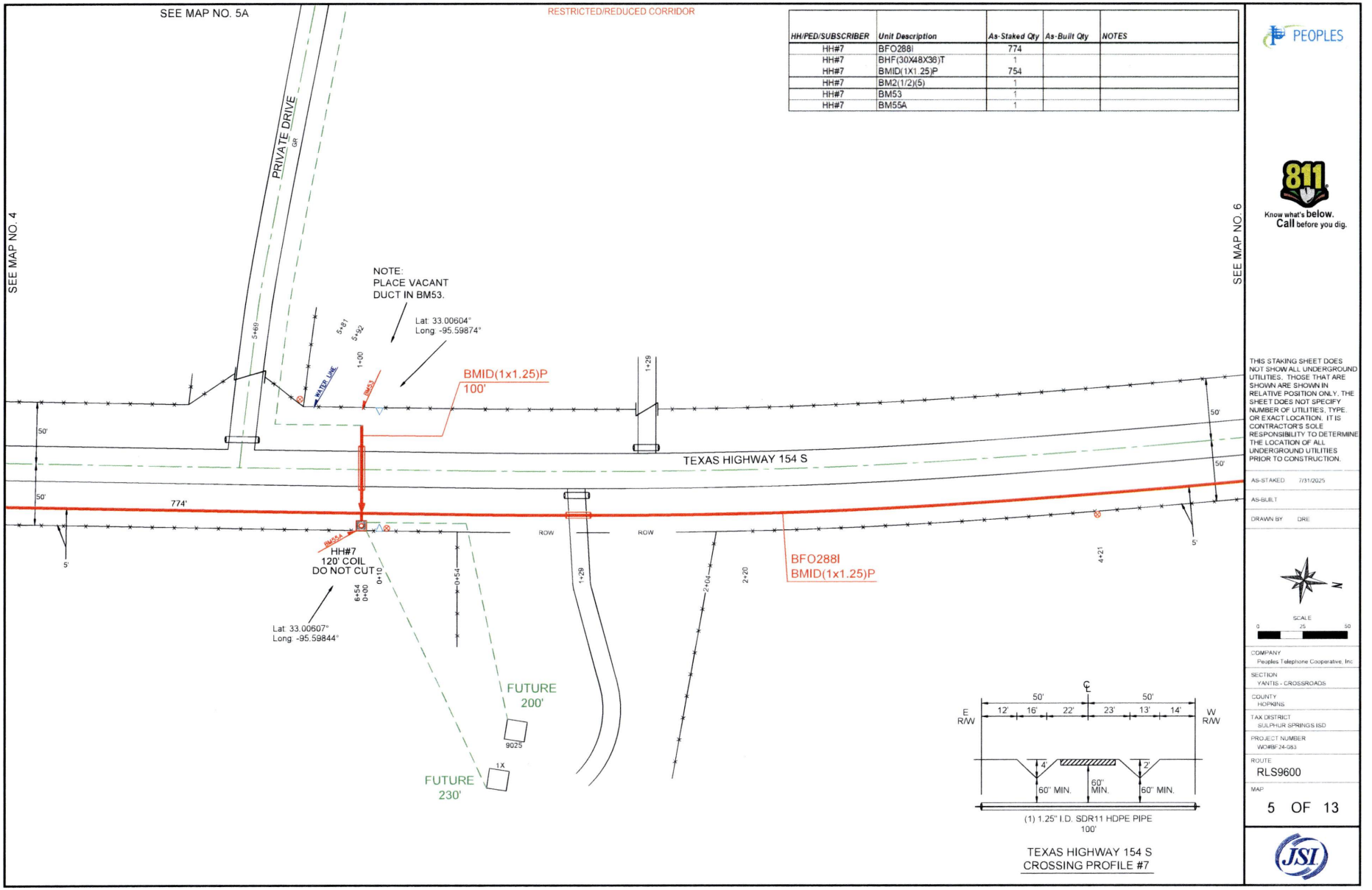


| HH/PED/SUBSCRIBER | Unit Description | As-Staked Qty | As-Built Qty | NOTES |
|---|---|---|---|---|
| HH#7 | BFO288I | 774 | | |
| HH#7 | BHF(30X48X36)T | 1 | | |
| HH#7 | BMID(1X1.25)P | 754 | | |
| HH#7 | BM2(1/2)(5) | 1 | | |
| HH#7 | BM53 | 1 | | |
| HH#7 | BM55A | 1 | | |

PEOPLES

811 Know what's below. Call before you dig.

THIS STAKING SHEET DOES NOT SHOW ALL UNDERGROUND UTILITIES. THOSE THAT ARE SHOWN ARE SHOWN IN RELATIVE POSITION ONLY. THE SHEET DOES NOT SPECIFY NUMBER OF UTILITIES, TYPE, OR EXACT LOCATION. IT IS CONTRACTOR'S SOLE RESPONSIBILITY TO DETERMINE THE LOCATION OF ALL UNDERGROUND UTILITIES PRIOR TO CONSTRUCTION.

AS-STAKED 7/31/2025

AS-BUILT

DRAWN BY DRE

SCALE 0 25 50

COMPANY
Peoples Telephone Cooperative, Inc.

SECTION
YANTIS - CROSSROADS

COUNTY
HOPKINS

TAX DISTRICT
SULPHUR SPRINGS ISD

PROJECT NUMBER
WO#BF24-083

ROUTE
RLS9600

MAP
5 OF 13

JSI

RESTRICTED/REDUCED CORRIDOR

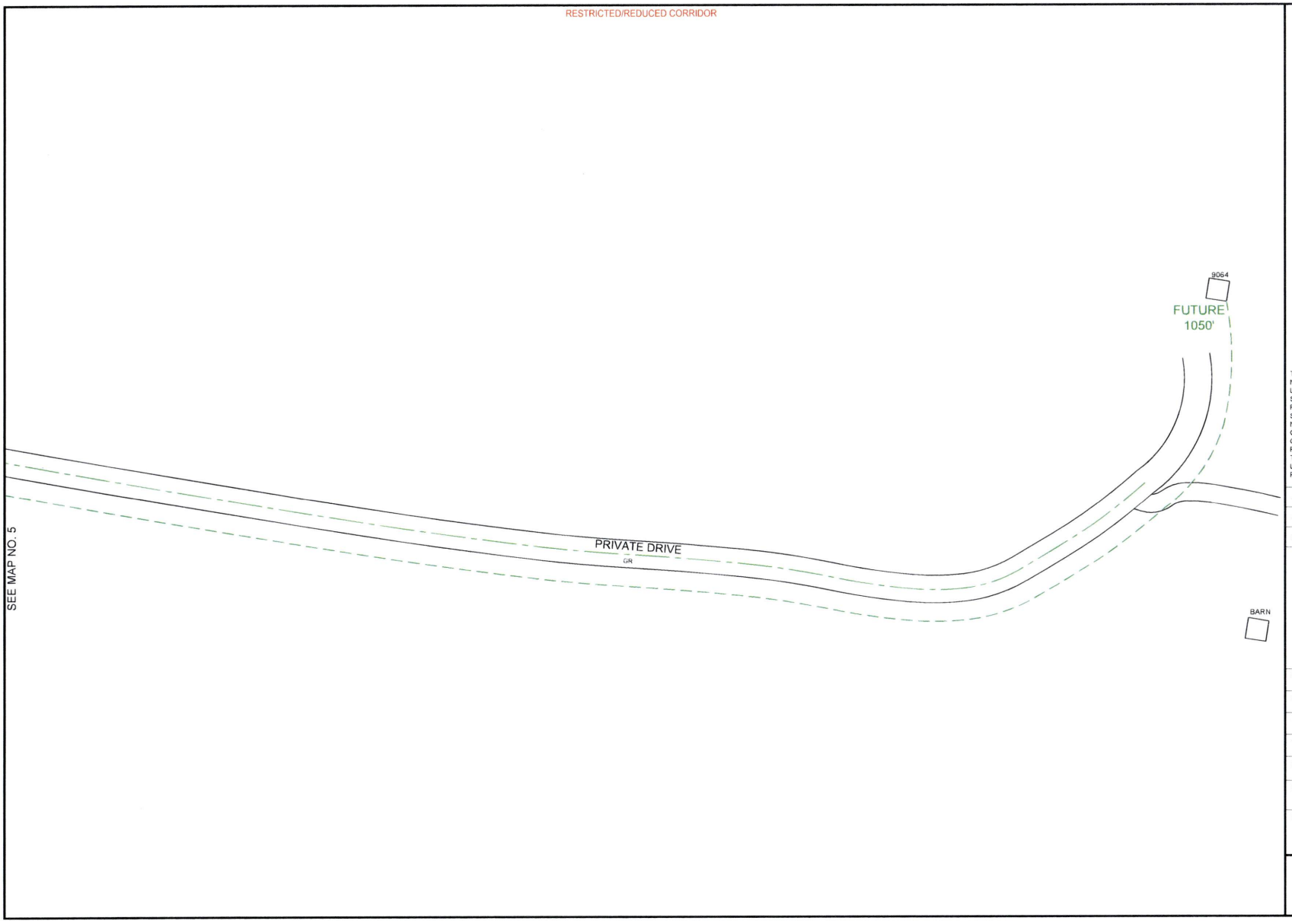


PEOPLES

811
Know what's **below.**
**Call** before you dig.

THIS STAKING SHEET DOES NOT SHOW ALL UNDERGROUND UTILITIES. THOSE THAT ARE SHOWN ARE SHOWN IN RELATIVE POSITION ONLY. THE SHEET DOES NOT SPECIFY NUMBER OF UTILITIES, TYPE, OR EXACT LOCATION. IT IS CONTRACTOR'S SOLE RESPONSIBILITY TO DETERMINE THE LOCATION OF ALL UNDERGROUND UTILITIES PRIOR TO CONSTRUCTION.

AS-STAKED 7/31/2025

AS-BUILT

DRAWN BY DRE

N

SCALE
0 25 50

COMPANY
Peoples Telephone Cooperative, Inc.

SECTION
YANTIS - CROSSROADS

COUNTY
HOPKINS

TAX DISTRICT
SULPHUR SPRINGS ISD

PROJECT NUMBER
WO#BF24-053

ROUTE
RLS9600

MAP
5A OF 13

JSI

RESTRICTED/REDUCED CORRIDOR

| HH/PED/SUBSCRIBER | Unit Description | As-Staked Qty | As-Built Qty | NOTES |
|---|---|---|---|---|
| HH#8 | BFO288I | 1146 | | |
| HH#8 | BHF(30X48X36)T | 1 | | |
| HH#8 | BMID(1X1.25)P | 1026 | | |
| HH#8 | BM2(1/2)(5) | 1 | | |
| HH#8 | BM55A | 1 | | |

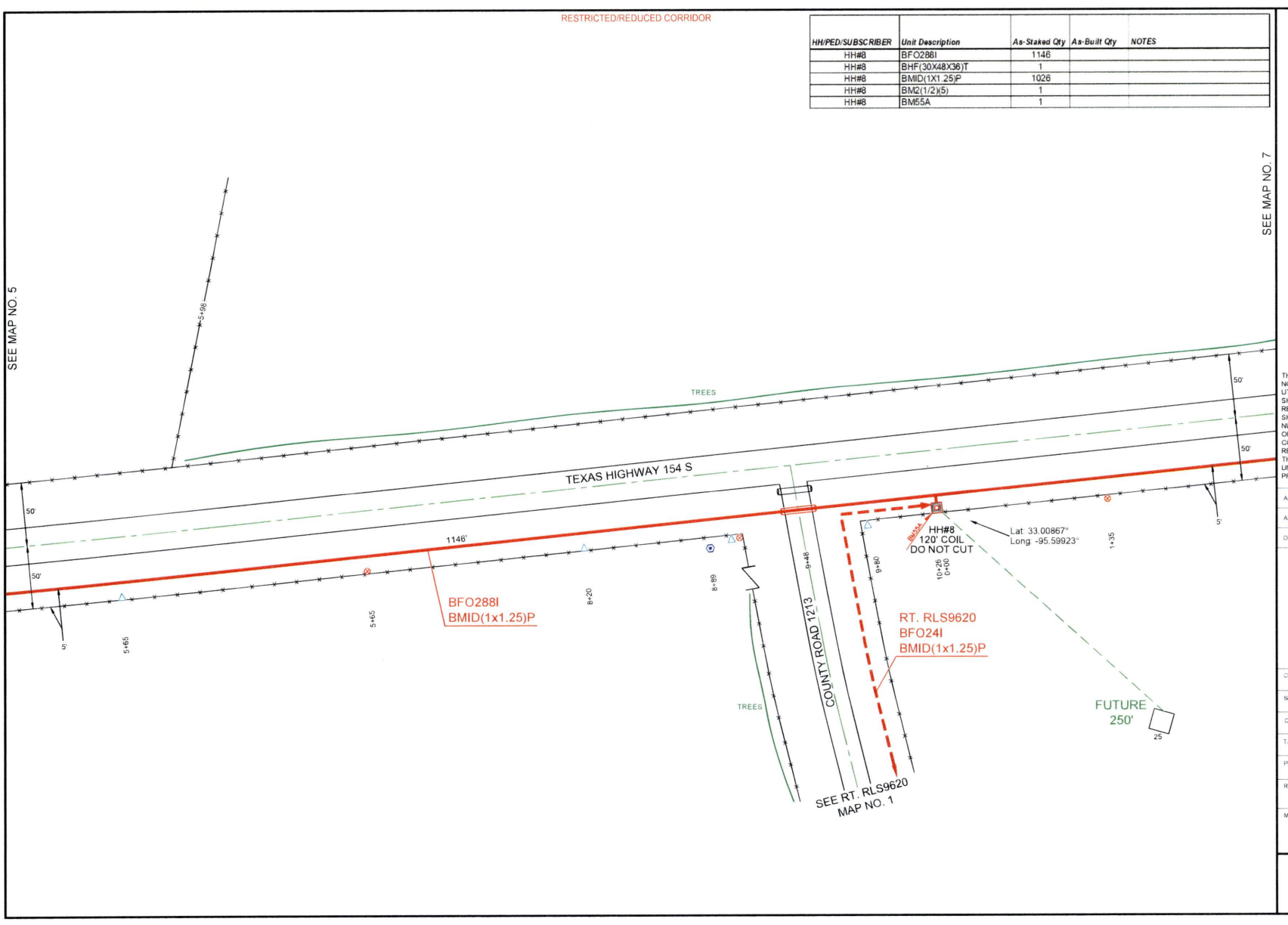


PEOPLES

811 Know what's below. Call before you dig.

THIS STAKING SHEET DOES NOT SHOW ALL UNDERGROUND UTILITIES. THOSE THAT ARE SHOWN ARE SHOWN IN RELATIVE POSITION ONLY. THE SHEET DOES NOT SPECIFY NUMBER OF UTILITIES, TYPE OR EXACT LOCATION. IT IS CONTRACTOR'S SOLE RESPONSIBILITY TO DETERMINE THE LOCATION OF ALL UNDERGROUND UTILITIES PRIOR TO CONSTRUCTION.

AS-STAKED 7/31/2025

AS-BUILT

DRAWN BY DRE

N

SCALE
0 25 50

COMPANY
Peoples Telephone Cooperative, Inc

SECTION
YANTIS - CROSSROADS

COUNTY
HOPKINS

TAX DISTRICT
SULPHUR SPRINGS ISD

PROJECT NUMBER
WO#BF24-083

ROUTE
RLS9600

MAP
6 OF 13

JSI

RESTRICTED/REDUCED CORRIDOR

| HH/PED/SUBSCRIBER | Unit Description | As-Staked Qty | As-Built Qty | NOTES |
|---|---|---|---|---|
| HH#9 | BFO288I | 540 | | |
| HH#9 | BHF(30X48X36)T | 1 | | |
| HH#9 | BMID(1X1.25)P | 420 | | |
| HH#9 | BM2(1/2)(5) | 1 | | |
| HH#9 | BM55A | 1 | | |

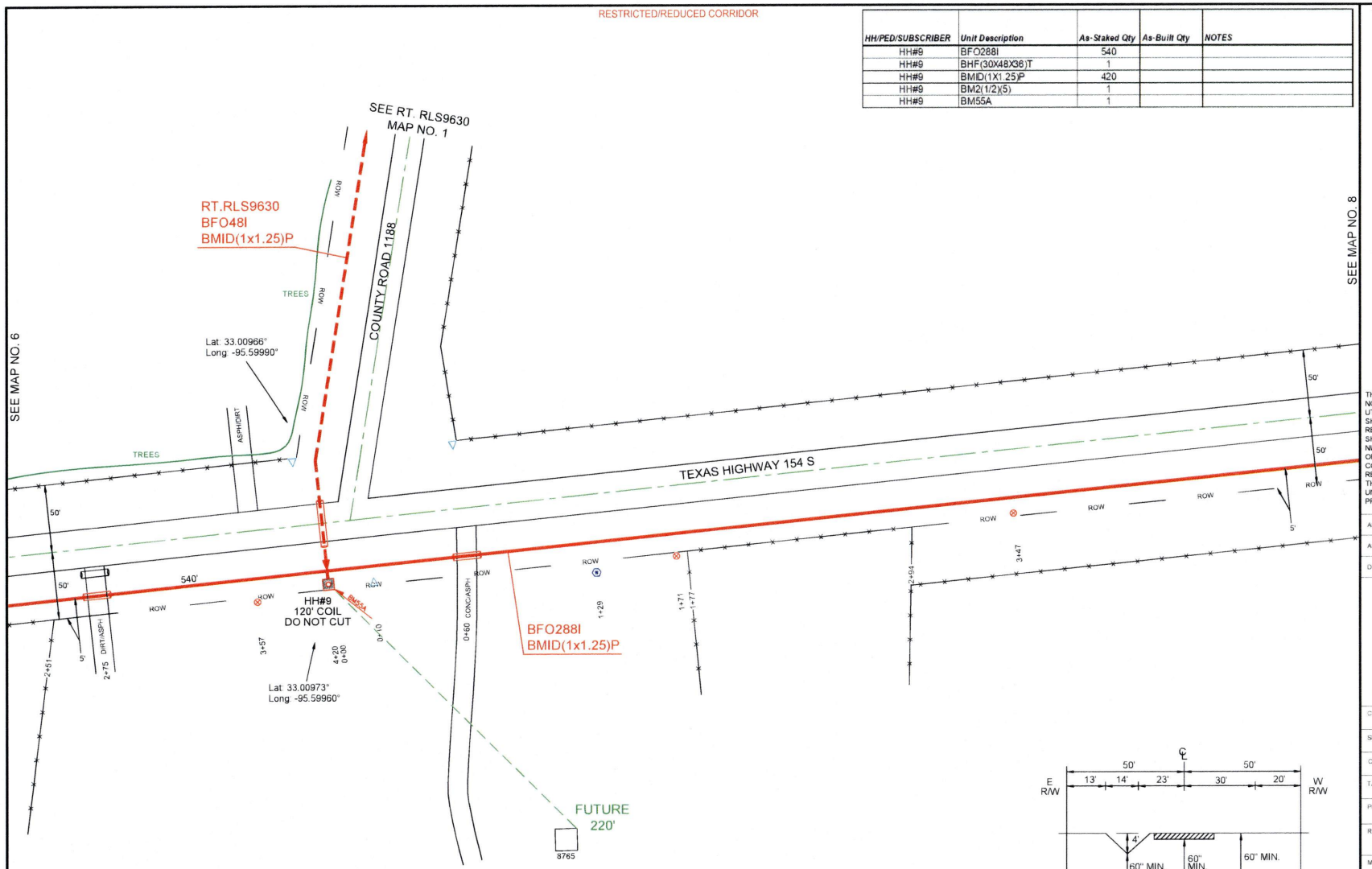


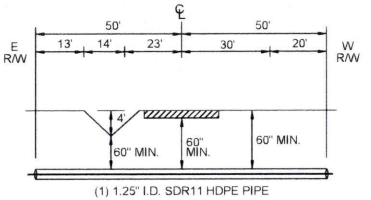


(1) 1.25" I.D. SDR11 HDPE PIPE
100'

TEXAS HIGHWAY 154 S
CROSSING PROFILE #8

PEOPLES

811 Know what's below. Call before you dig.

THIS STAKING SHEET DOES NOT SHOW ALL UNDERGROUND UTILITIES. THOSE THAT ARE SHOWN ARE SHOWN IN RELATIVE POSITION ONLY. THE SHEET DOES NOT SPECIFY NUMBER OF UTILITIES, TYPE, OR EXACT LOCATION. IT IS CONTRACTOR'S SOLE RESPONSIBILITY TO DETERMINE THE LOCATION OF ALL UNDERGROUND UTILITIES PRIOR TO CONSTRUCTION.

AS-STAKED 7/31/2025

AS-BUILT

DRAWN BY DRE

SCALE
0 25 50

COMPANY
Peoples Telephone Cooperative, Inc

SECTION
YANTIS - CROSSROADS

COUNTY
HOPKINS

TAX DISTRICT
SULPHUR SPRINGS ISD

PROJECT NUMBER
WO#BF.24-083

ROUTE
RLS9600

MAP
7 OF 13

JSI

RESTRICTED/REDUCED CORRIDOR

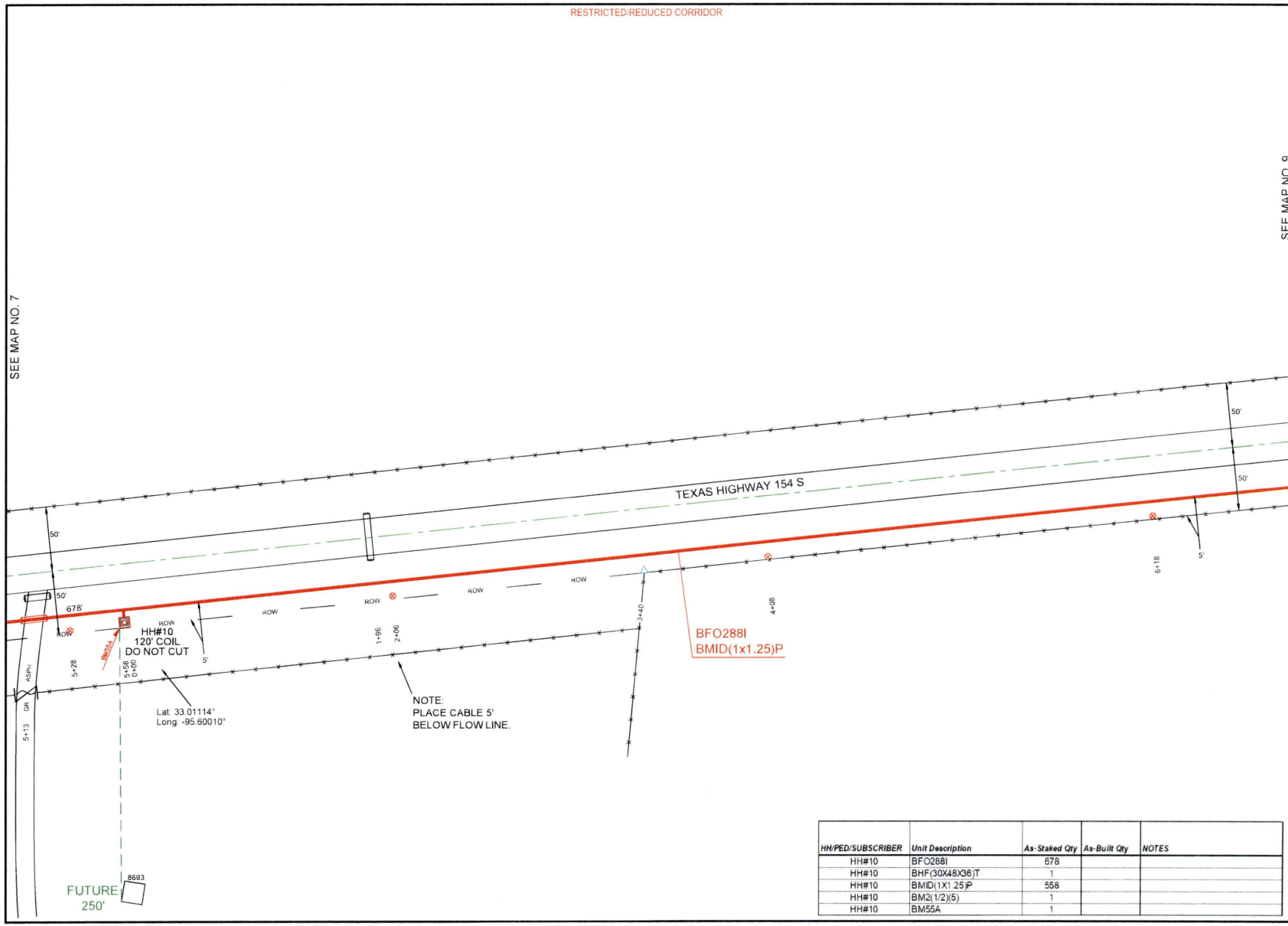


| HH/PED/SUBSCRIBER | Unit Description | As-Staked Qty | As-Built Qty | NOTES |
|---|---|---|---|---|
| HH#10 | BFO288I | 678 | | |
| HH#10 | BHF(30X48X36)T | 1 | | |
| HH#10 | BMID(1X1.25)P | 558 | | |
| HH#10 | BM2(1/2)(5) | 1 | | |
| HH#10 | BM55A | 1 | | |

PEOPLES

811 Know what's below. Call before you dig.

THIS STAKING SHEET DOES NOT SHOW ALL UNDERGROUND UTILITIES. THOSE THAT ARE SHOWN ARE SHOWN IN RELATIVE POSITION ONLY. THE SHEET DOES NOT SPECIFY NUMBER OF UTILITIES, TYPE, OR EXACT LOCATION. IT IS CONTRACTOR'S SOLE RESPONSIBILITY TO DETERMINE THE LOCATION OF ALL UNDERGROUND UTILITIES PRIOR TO CONSTRUCTION.

AS-STAKED 7/31/2025

AS-BUILT

DRAWN BY DRE

SCALE 0 25 50

COMPANY
Peoples Telephone Cooperative, Inc.

SECTION
YANTIS - CROSSROADS

COUNTY
HOPKINS

TAX DISTRICT
SULPHUR SPRINGS ISD

PROJECT NUMBER
WORBF24-063

ROUTE
RLS9600

MAP
8 OF 13

JSI

RESTRICTED/REDUCED CORRIDOR

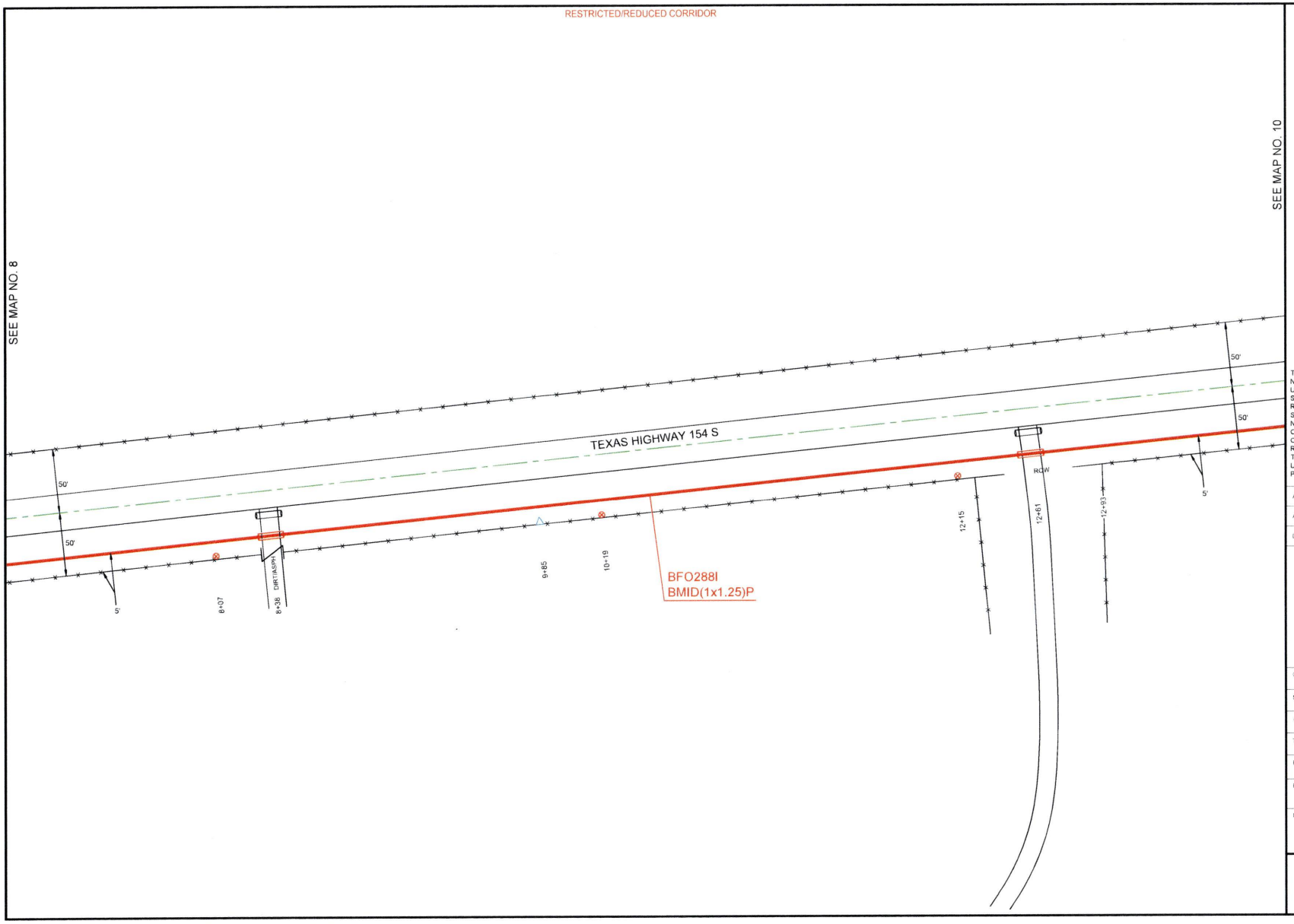


PEOPLES

811 Know what's below. Call before you dig.

THIS STAKING SHEET DOES NOT SHOW ALL UNDERGROUND UTILITIES. THOSE THAT ARE SHOWN ARE SHOWN IN RELATIVE POSITION ONLY. THE SHEET DOES NOT SPECIFY NUMBER OF UTILITIES, TYPE, OR EXACT LOCATION. IT IS CONTRACTOR'S SOLE RESPONSIBILITY TO DETERMINE THE LOCATION OF ALL UNDERGROUND UTILITIES PRIOR TO CONSTRUCTION.

AS-STAKED 7/31/2025

AS-BUILT

DRAWN BY DRE

N

SCALE
0 25 50

COMPANY
Peoples Telephone Cooperative, Inc.

SECTION
YANTIS - CROSSROADS

COUNTY
HOPKINS

TAX DISTRICT
SULPHUR SPRINGS ISD

PROJECT NUMBER
WORBF24-083

ROUTE
RLS9600

MAP
9 OF 13

JSI

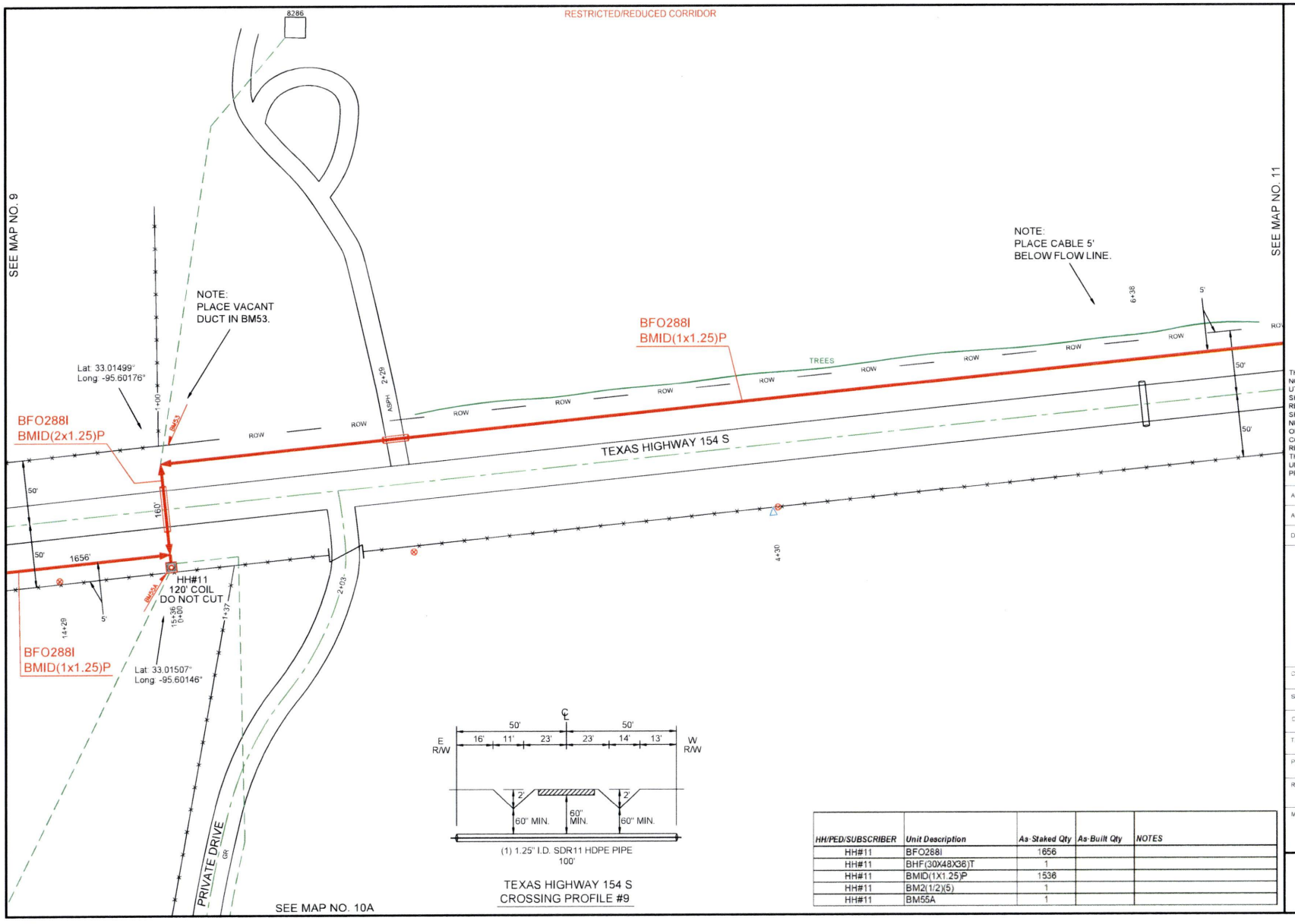


| HH/PED/SUBSCRIBER | Unit Description | As-Staked Qty | As-Built Qty | NOTES |
|---|---|---|---|---|
| HH#11 | BFO288I | 1656 | | |
| HH#11 | BHF(30X48X36)T | 1 | | |
| HH#11 | BMID(1X1.25)P | 1536 | | |
| HH#11 | BM2(1/2)(5) | 1 | | |
| HH#11 | BM55A | 1 | | |

PEOPLES

811 Know what's below. Call before you dig.

THIS STAKING SHEET DOES NOT SHOW ALL UNDERGROUND UTILITIES. THOSE THAT ARE SHOWN ARE SHOWN IN RELATIVE POSITION ONLY. THE SHEET DOES NOT SPECIFY NUMBER OF UTILITIES, TYPE, OR EXACT LOCATION. IT IS CONTRACTOR'S SOLE RESPONSIBILITY TO DETERMINE THE LOCATION OF ALL UNDERGROUND UTILITIES PRIOR TO CONSTRUCTION.

AS-STAKED 7/31/2025

AS-BUILT

DRAWN BY DRE

SCALE 0 25 50

COMPANY
Peoples Telephone Cooperative, Inc.

SECTION
YANTIS - CROSSROADS

COUNTY
HOPKINS

TAX DISTRICT
SULPHUR SPRINGS ISD

PROJECT NUMBER
WO#BF24-083

ROUTE
RLS9600

MAP
10 OF 13

JSI




PEOPLES

811
Know what's **below.**
**Call** before you dig.

THIS STAKING SHEET DOES NOT SHOW ALL UNDERGROUND UTILITIES. THOSE THAT ARE SHOWN ARE SHOWN IN RELATIVE POSITION ONLY. THE SHEET DOES NOT SPECIFY NUMBER OF UTILITIES, TYPE, OR EXACT LOCATION. IT IS CONTRACTOR'S SOLE RESPONSIBILITY TO DETERMINE THE LOCATION OF ALL UNDERGROUND UTILITIES PRIOR TO CONSTRUCTION.

AS-STAKED 7/31/2025

AS-BUILT

DRAWN BY DRE

N

SCALE
0 25 50

COMPANY
Peoples Telephone Cooperative, Inc.

SECTION
YANTIS - CROSSROADS

COUNTY
HOPKINS

TAX DISTRICT
SULPHUR SPRINGS ISD

PROJECT NUMBER
WO#BF.24-083

ROUTE
RLS9600

MAP
10A OF 13

JSI

RESTRICTED/REDUCED CORRIDOR

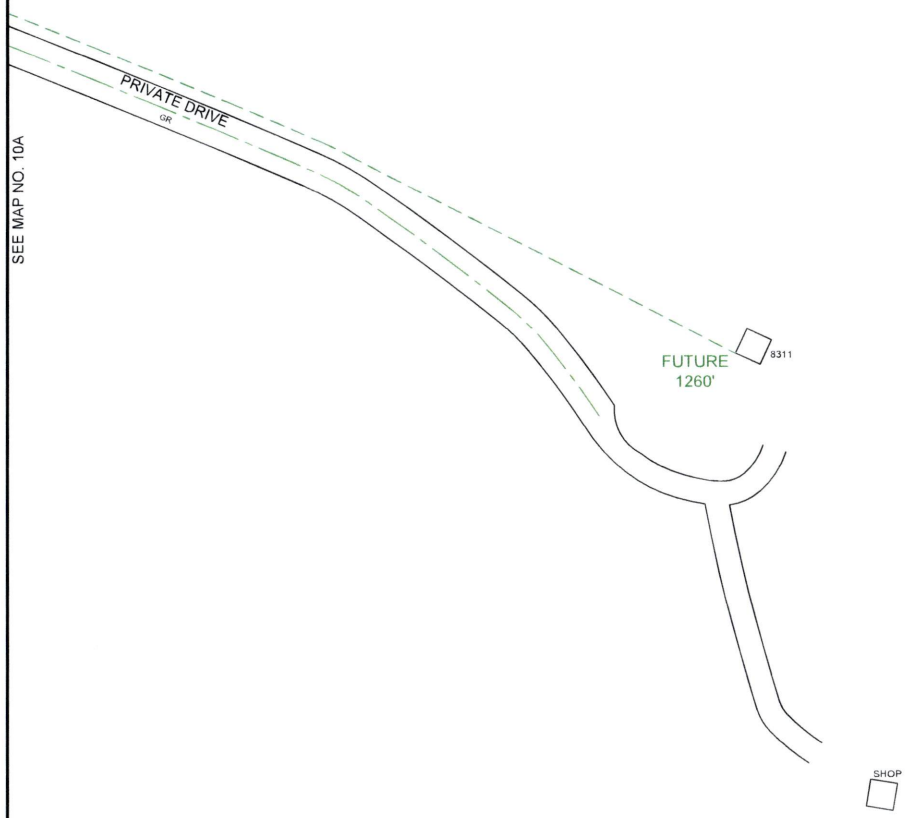


PEOPLES

811
Know what's **below.**
**Call** before you dig.

THIS STAKING SHEET DOES NOT SHOW ALL UNDERGROUND UTILITIES. THOSE THAT ARE SHOWN ARE SHOWN IN RELATIVE POSITION ONLY. THE SHEET DOES NOT SPECIFY NUMBER OF UTILITIES, TYPE, OR EXACT LOCATION. IT IS CONTRACTOR'S SOLE RESPONSIBILITY TO DETERMINE THE LOCATION OF ALL UNDERGROUND UTILITIES PRIOR TO CONSTRUCTION.

AS-STAKED 7/31/2025

AS-BUILT

DRAWN BY DRE

N

SCALE
0 25 50

COMPANY
Peoples Telephone Cooperative, Inc

SECTION
YANTIS - CROSSROADS

COUNTY
HOPKINS

TAX DISTRICT
SULPHUR SPRINGS ISD

PROJECT NUMBER
WORBF24-083

ROUTE
RLS9600

MAP
10B OF 13

JSI

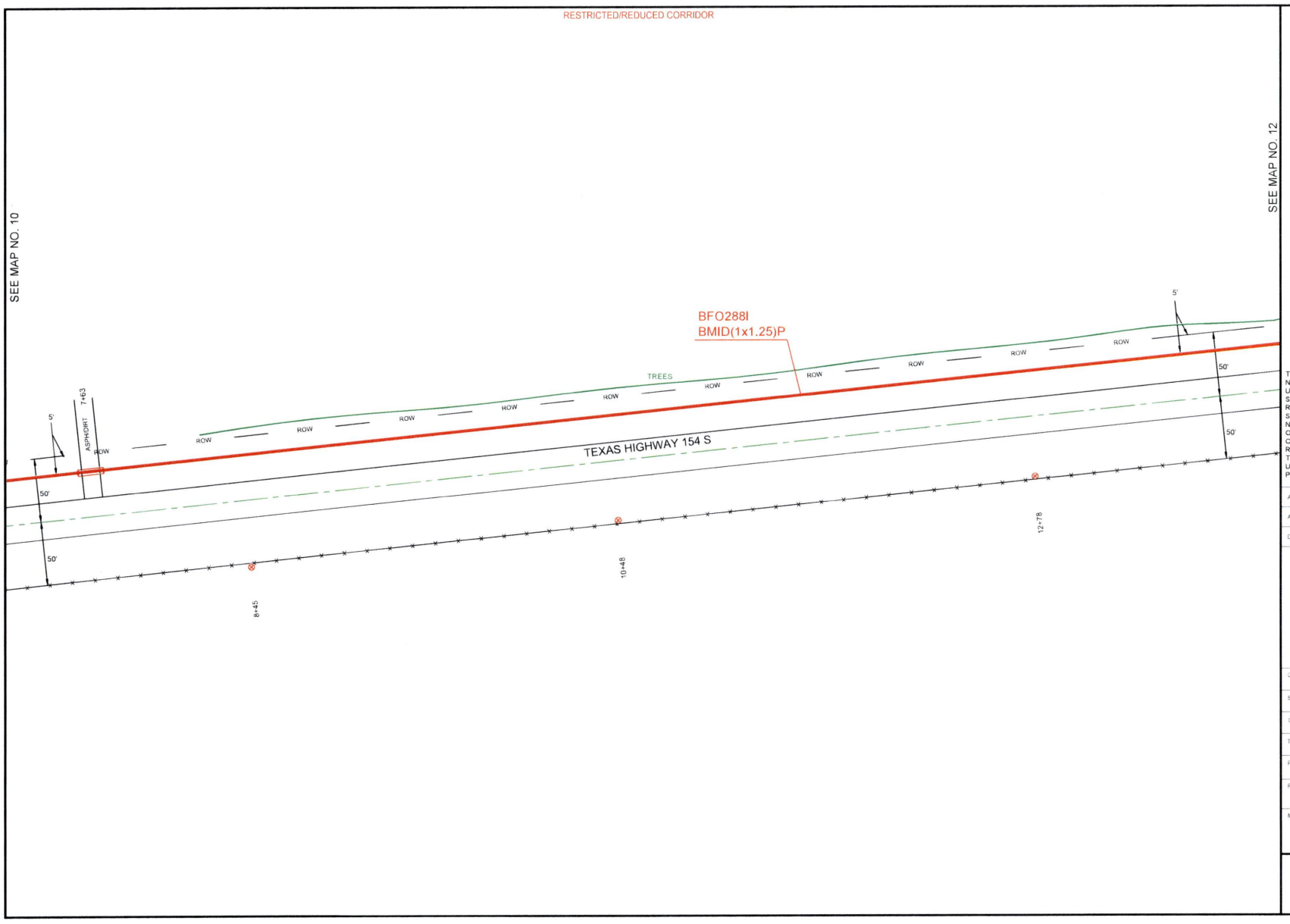


PEOPLES

811 Know what's **below.** **Call** before you dig.

THIS STAKING SHEET DOES NOT SHOW ALL UNDERGROUND UTILITIES. THOSE THAT ARE SHOWN ARE SHOWN IN RELATIVE POSITION ONLY. THE SHEET DOES NOT SPECIFY NUMBER OF UTILITIES, TYPE, OR EXACT LOCATION. IT IS CONTRACTOR'S SOLE RESPONSIBILITY TO DETERMINE THE LOCATION OF ALL UNDERGROUND UTILITIES PRIOR TO CONSTRUCTION.

AS-STAKED 7/31/2025

AS-BUILT

DRAWN BY DRE

SCALE
0 25 50

COMPANY
Peoples Telephone Cooperative, Inc

SECTION
YANTIS - CROSSROADS

COUNTY
HOPKINS

TAX DISTRICT
SULPHUR SPRINGS ISD

PROJECT NUMBER
WO#BF24-083

ROUTE
RLS9600

MAP
11 OF 13

JSI

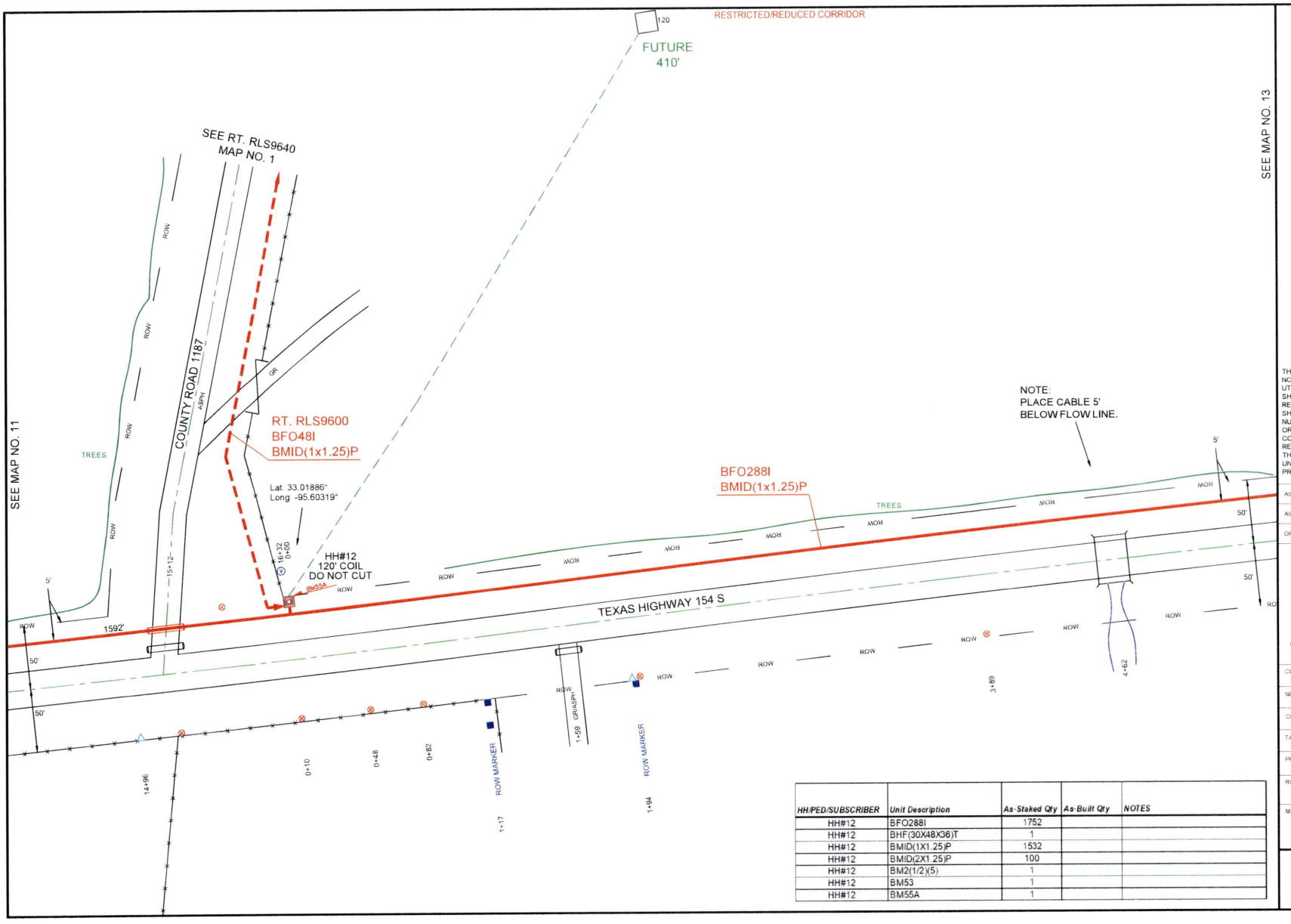


| HH/PED/SUBSCRIBER | Unit Description | As-Staked Qty | As-Built Qty | NOTES |
|---|---|---|---|---|
| HH#12 | BFO288I | 1752 | | |
| HH#12 | BHF(30X48X36)T | 1 | | |
| HH#12 | BMID(1X1.25)P | 1532 | | |
| HH#12 | BMID(2X1.25)P | 100 | | |
| HH#12 | BM2(1/2)(5) | 1 | | |
| HH#12 | BM53 | 1 | | |
| HH#12 | BM55A | 1 | | |

PEOPLES

811 Know what's below. Call before you dig.

THIS STAKING SHEET DOES NOT SHOW ALL UNDERGROUND UTILITIES. THOSE THAT ARE SHOWN ARE SHOWN IN RELATIVE POSITION ONLY. THE SHEET DOES NOT SPECIFY NUMBER OF UTILITIES, TYPE, OR EXACT LOCATION. IT IS CONTRACTOR'S SOLE RESPONSIBILITY TO DETERMINE THE LOCATION OF ALL UNDERGROUND UTILITIES PRIOR TO CONSTRUCTION.

AS-STAKED 7/31/2025

AS-BUILT

DRAWN BY DRE

N

SCALE
0 25 50

COMPANY
Peoples Telephone Cooperative, Inc

SECTION
YANTIS - CROSSROADS

COUNTY
HOPKINS

TAX DISTRICT
SULPHUR SPRINGS ISD

PROJECT NUMBER
WO#BF24-083

ROUTE
RLS9600

MAP
12 OF 13

JSI

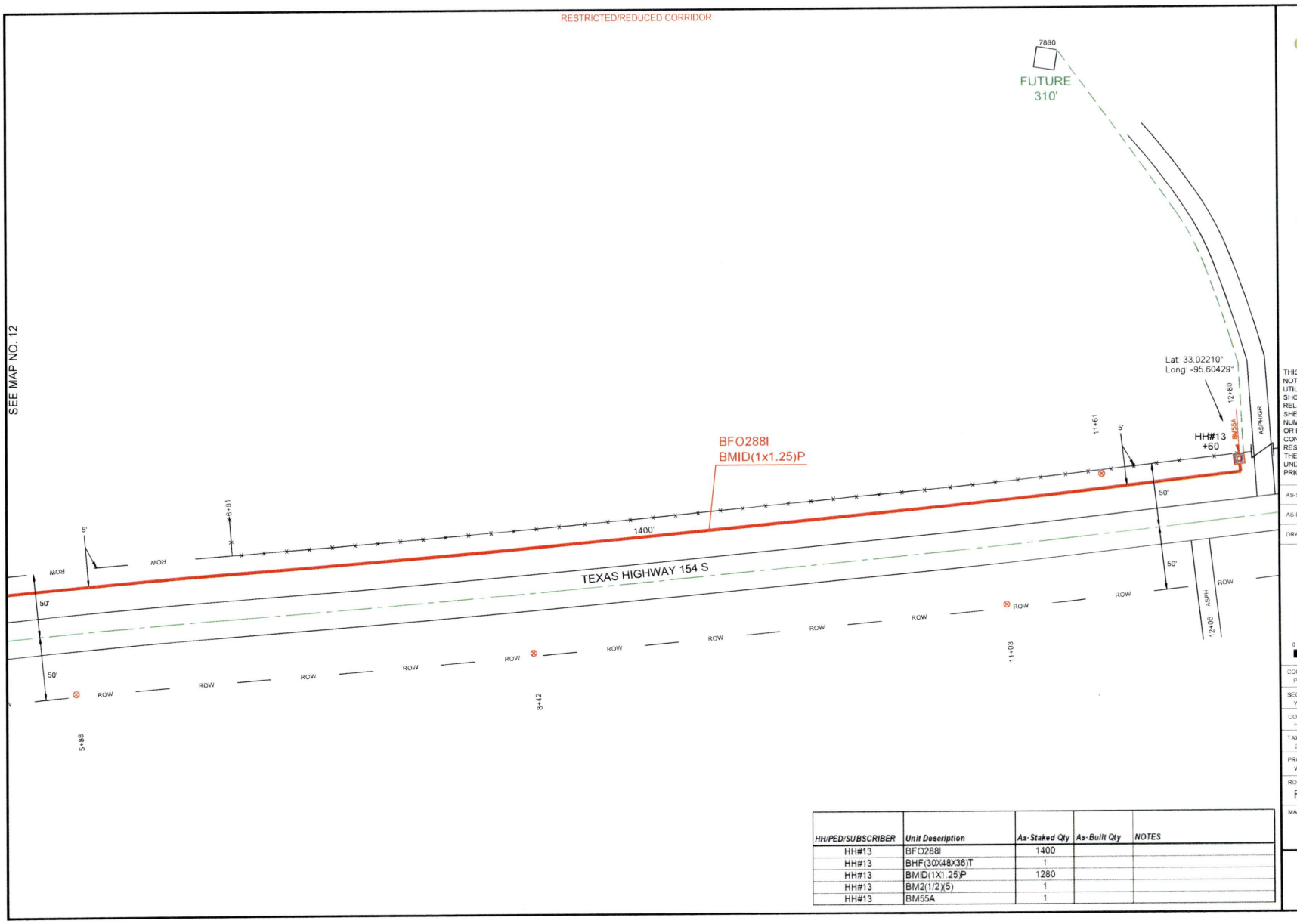


| HH/PED/SUBSCRIBER | Unit Description | As-Staked Qty | As-Built Qty | NOTES |
|---|---|---|---|---|
| HH#13 | BFO288I | 1400 | | |
| HH#13 | BHF(30X48X36)T | 1 | | |
| HH#13 | BMID(1X1.25)P | 1280 | | |
| HH#13 | BM2(1/2)(5) | 1 | | |
| HH#13 | BM55A | 1 | | |

PEOPLES

811 Know what's **below.** **Call** before you dig.

THIS STAKING SHEET DOES NOT SHOW ALL UNDERGROUND UTILITIES. THOSE THAT ARE SHOWN ARE SHOWN IN RELATIVE POSITION ONLY. THE SHEET DOES NOT SPECIFY NUMBER OF UTILITIES, TYPE, OR EXACT LOCATION. IT IS CONTRACTOR'S SOLE RESPONSIBILITY TO DETERMINE THE LOCATION OF ALL UNDERGROUND UTILITIES PRIOR TO CONSTRUCTION.

AS-STAKED 7/31/2025

AS-BUILT

DRAWN BY DRE

SCALE 0 25 50

COMPANY
Peoples Telephone Cooperative, Inc

SECTION
YANTIS - CROSSROADS

COUNTY
HOPKINS

TAX DISTRICT
SULPHUR SPRINGS ISD

PROJECT NUMBER
WO#BF24-083

ROUTE
RLS9600

MAP
13 OF 13

JSI

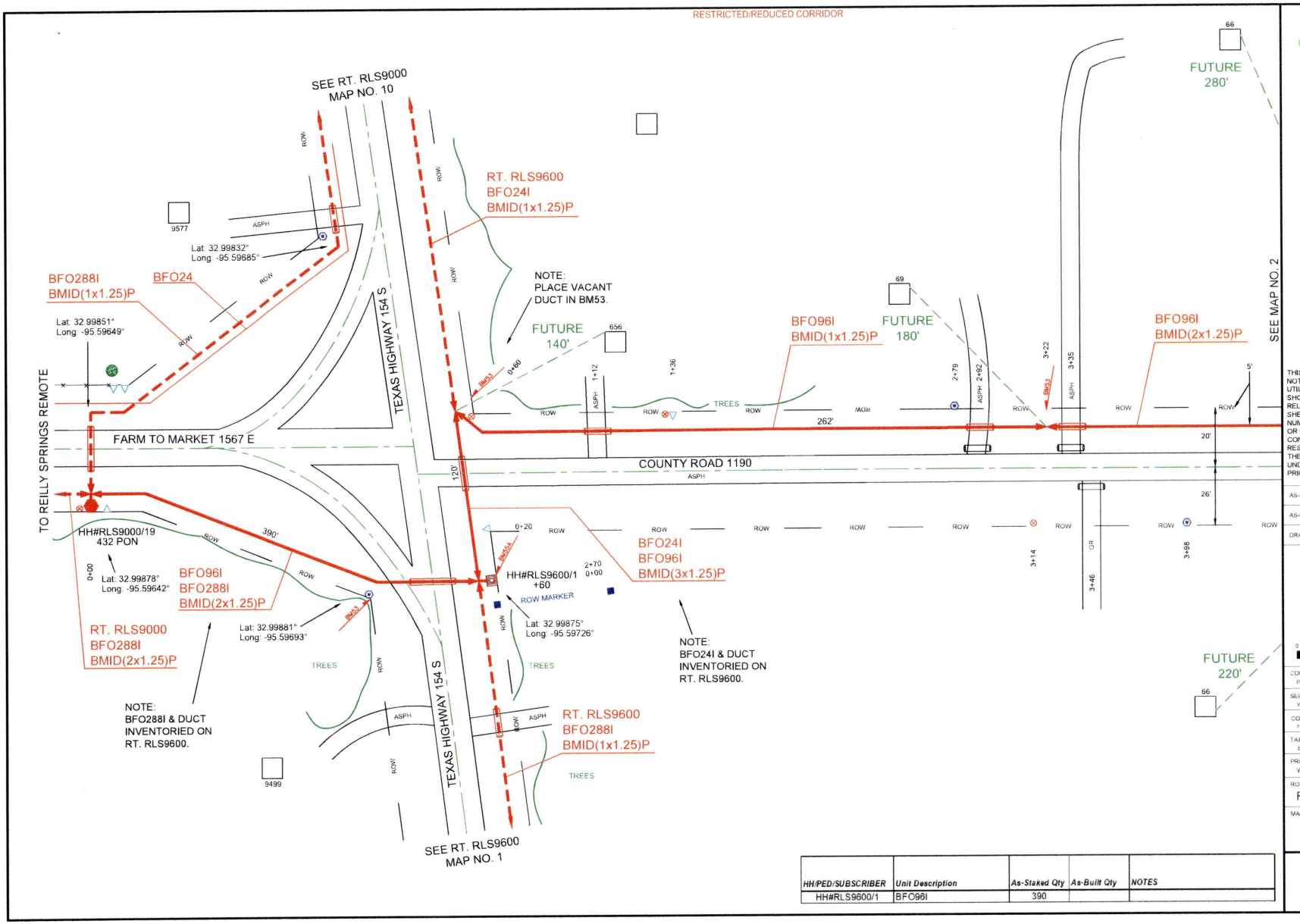


| HH/PED/SUBSCRIBER | Unit Description | As-Staked Qty | As-Built Qty | NOTES |
|---|---|---|---|---|
| HH#RLS9600/1 | BFO96I | 390 | | |

PEOPLES

811 Know what's below. Call before you dig.

THIS STAKING SHEET DOES NOT SHOW ALL UNDERGROUND UTILITIES. THOSE THAT ARE SHOWN ARE SHOWN IN RELATIVE POSITION ONLY. THE SHEET DOES NOT SPECIFY NUMBER OF UTILITIES, TYPE, OR EXACT LOCATION. IT IS CONTRACTOR'S SOLE RESPONSIBILITY TO DETERMINE THE LOCATION OF ALL UNDERGROUND UTILITIES PRIOR TO CONSTRUCTION.

AS-STAKED 7/31/2025

AS-BUILT

DRAWN BY CZ

N

SCALE 0 25 50

COMPANY
Peoples Telephone Cooperative, Inc

SECTION
YANTIS - CROSSROADS

COUNTY
HOPKINS

TAX DISTRICT
SULPHUR SPRINGS ISD

PROJECT NUMBER
WO#BF 24-083

ROUTE
RLS9610

MAP
1 OF 13

JSI

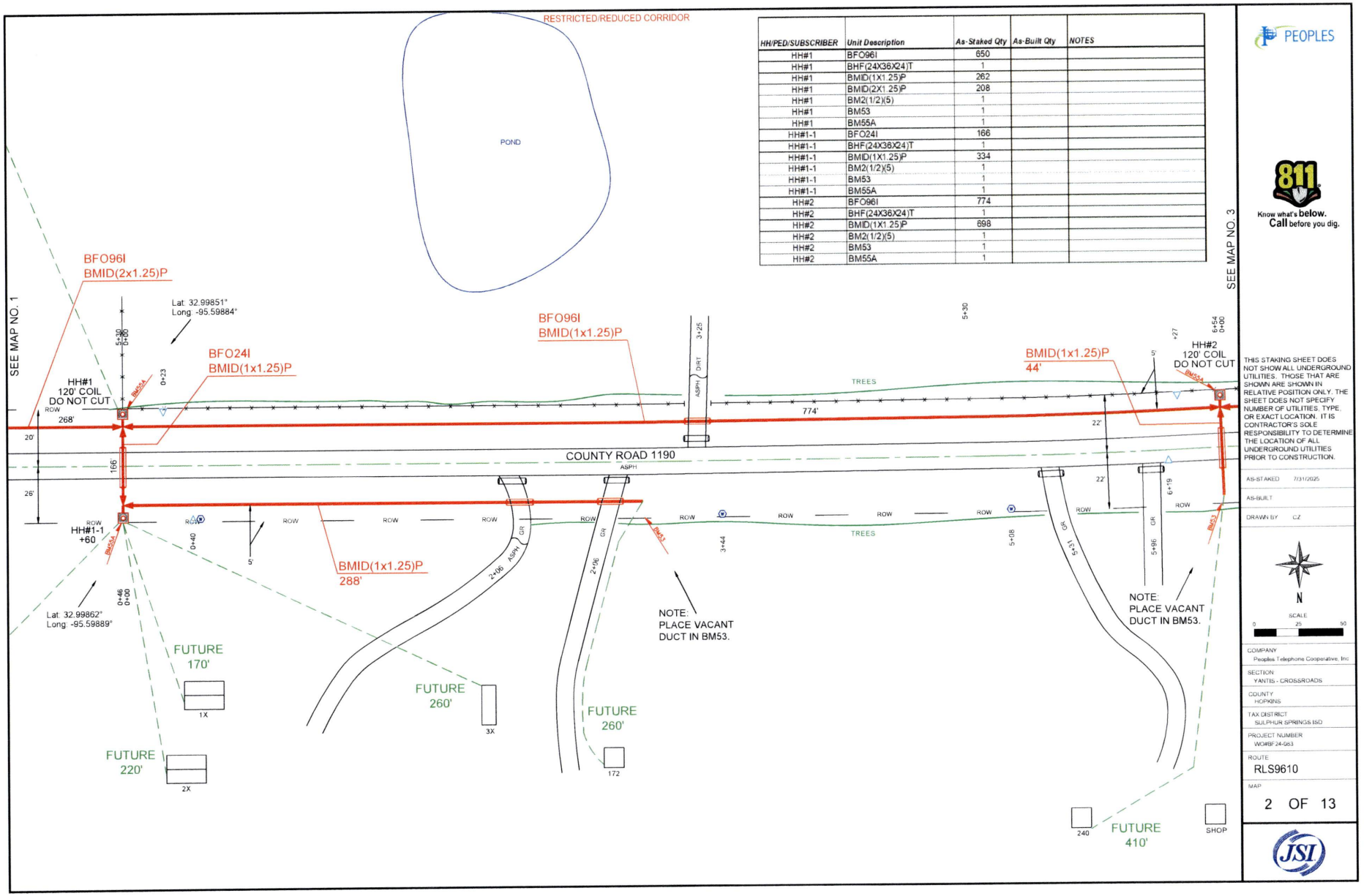


| HH/PED/SUBSCRIBER | Unit Description | As-Staked Qty | As-Built Qty | NOTES |
|---|---|---|---|---|
| HH#1 | BFO96I | 650 | | |
| HH#1 | BHF(24X36X24)T | 1 | | |
| HH#1 | BMID(1X1.25)P | 262 | | |
| HH#1 | BMID(2X1.25)P | 208 | | |
| HH#1 | BM2(1/2)(5) | 1 | | |
| HH#1 | BM53 | 1 | | |
| HH#1 | BM55A | 1 | | |
| HH#1-1 | BFO24I | 166 | | |
| HH#1-1 | BHF(24X36X24)T | 1 | | |
| HH#1-1 | BMID(1X1.25)P | 334 | | |
| HH#1-1 | BM2(1/2)(5) | 1 | | |
| HH#1-1 | BM53 | 1 | | |
| HH#1-1 | BM55A | 1 | | |
| HH#2 | BFO96I | 774 | | |
| HH#2 | BHF(24X36X24)T | 1 | | |
| HH#2 | BMID(1X1.25)P | 698 | | |
| HH#2 | BM2(1/2)(5) | 1 | | |
| HH#2 | BM53 | 1 | | |
| HH#2 | BM55A | 1 | | |

PEOPLES

811
Know what's below.
Call before you dig.

THIS STAKING SHEET DOES NOT SHOW ALL UNDERGROUND UTILITIES. THOSE THAT ARE SHOWN ARE SHOWN IN RELATIVE POSITION ONLY. THE SHEET DOES NOT SPECIFY NUMBER OF UTILITIES, TYPE, OR EXACT LOCATION. IT IS CONTRACTOR'S SOLE RESPONSIBILITY TO DETERMINE THE LOCATION OF ALL UNDERGROUND UTILITIES PRIOR TO CONSTRUCTION.

AS-STAKED 7/31/2025

AS-BUILT

DRAWN BY CZ

COMPANY
Peoples Telephone Cooperative, Inc

SECTION
YANTIS - CROSSROADS

COUNTY
HOPKINS

TAX DISTRICT
SULPHUR SPRINGS ISD

PROJECT NUMBER
WO#BF24-063

ROUTE
RLS9610

MAP
2 OF 13

JSI

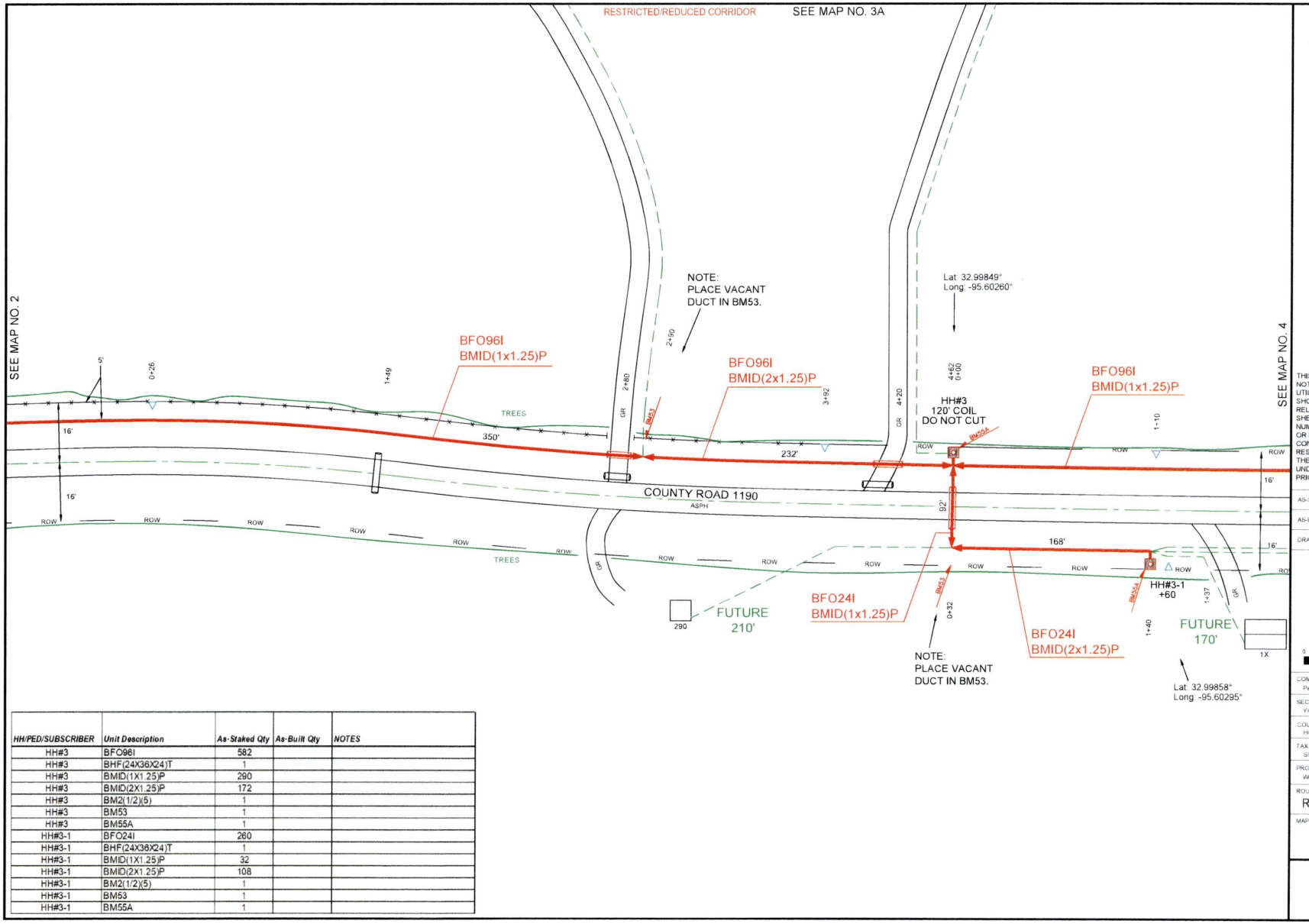


| HH/PED/SUBSCRIBER | Unit Description | As-Staked Qty | As-Built Qty | NOTES |
|---|---|---|---|---|
| HH#3 | BFO96I | 582 | | |
| HH#3 | BHF(24X36X24)T | 1 | | |
| HH#3 | BMID(1X1.25)P | 290 | | |
| HH#3 | BMID(2X1.25)P | 172 | | |
| HH#3 | BM2(1/2)(5) | 1 | | |
| HH#3 | BM53 | 1 | | |
| HH#3 | BM55A | 1 | | |
| HH#3-1 | BFO24I | 260 | | |
| HH#3-1 | BHF(24X36X24)T | 1 | | |
| HH#3-1 | BMID(1X1.25)P | 32 | | |
| HH#3-1 | BMID(2X1.25)P | 108 | | |
| HH#3-1 | BM2(1/2)(5) | 1 | | |
| HH#3-1 | BM53 | 1 | | |
| HH#3-1 | BM55A | 1 | | |

PEOPLES

811 Know what's below. Call before you dig.

THIS STAKING SHEET DOES NOT SHOW ALL UNDERGROUND UTILITIES. THOSE THAT ARE SHOWN ARE SHOWN IN RELATIVE POSITION ONLY. THE SHEET DOES NOT SPECIFY NUMBER OF UTILITIES, TYPE OR EXACT LOCATION. IT IS CONTRACTOR'S SOLE RESPONSIBILITY TO DETERMINE THE LOCATION OF ALL UNDERGROUND UTILITIES PRIOR TO CONSTRUCTION.

AS-STAKED 7/31/2025

AS-BUILT

DRAWN BY CZ

N

SCALE 0 25 50

COMPANY
Peoples Telephone Cooperative, Inc

SECTION
YANTIS - CROSSROADS

COUNTY
HOPKINS

TAX DISTRICT
SULPHUR SPRINGS ISD

PROJECT NUMBER
WORBF.24-083

ROUTE
RLS9610

MAP
3 OF 13

JSI

RESTRICTED/REDUCED CORRIDOR




PEOPLES

811
Know what's **below.**
**Call** before you dig.

THIS STAKING SHEET DOES NOT SHOW ALL UNDERGROUND UTILITIES. THOSE THAT ARE SHOWN ARE SHOWN IN RELATIVE POSITION ONLY. THE SHEET DOES NOT SPECIFY NUMBER OF UTILITIES, TYPE, OR EXACT LOCATION. IT IS CONTRACTOR'S SOLE RESPONSIBILITY TO DETERMINE THE LOCATION OF ALL UNDERGROUND UTILITIES PRIOR TO CONSTRUCTION.

AS-STAKED 7/31/2025

AS-BUILT

DRAWN BY CZ

N

SCALE
0 25 50

COMPANY
Peoples Telephone Cooperative, Inc

SECTION
YANTIS - CROSSROADS

COUNTY
HOPKINS

TAX DISTRICT
SULPHUR SPRINGS ISD

PROJECT NUMBER
WO#BF24-053

ROUTE
RLS9610

MAP
3A OF 13

JSI

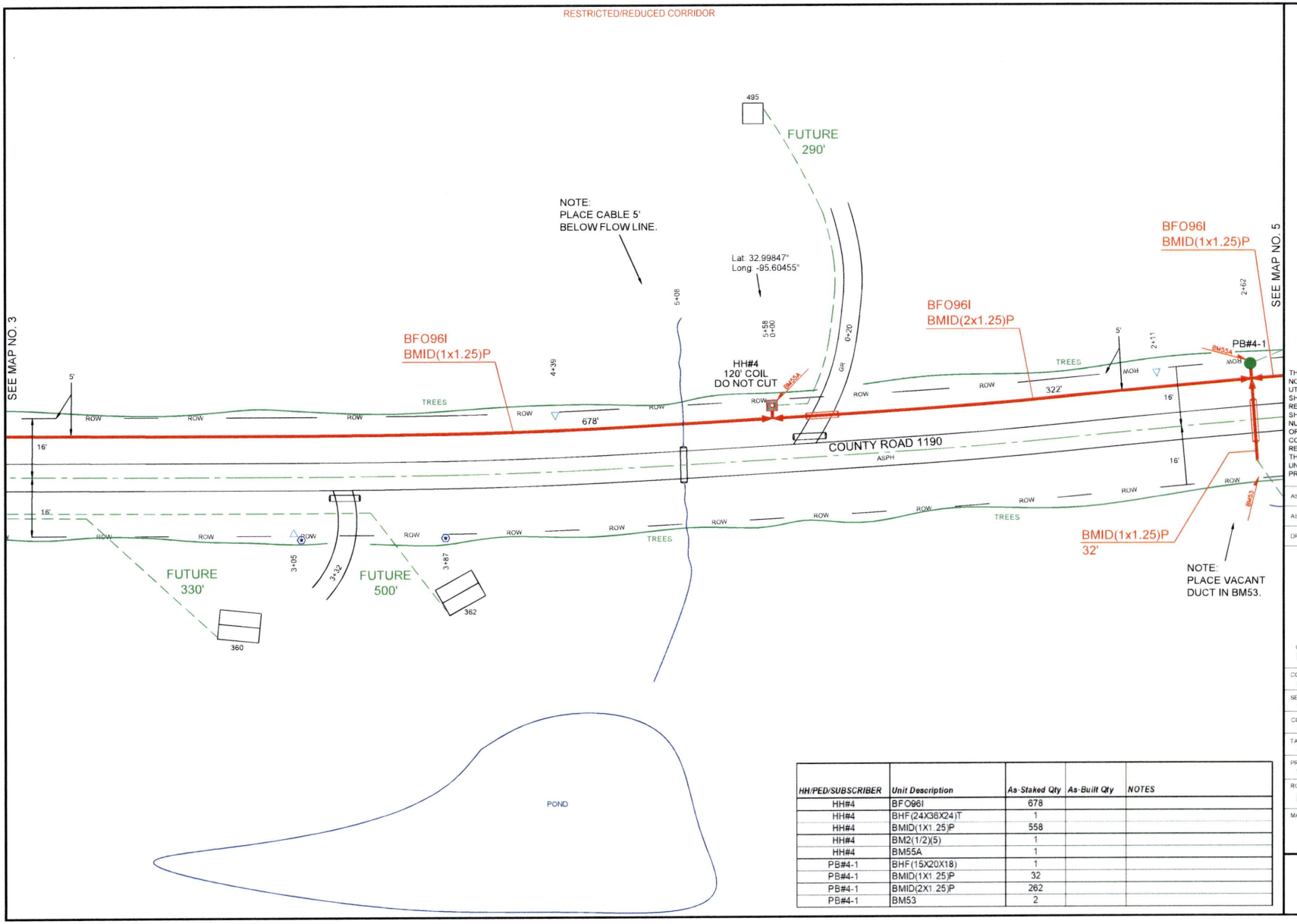


| HH/PED/SUBSCRIBER | Unit Description | As-Staked Qty | As-Built Qty | NOTES |
|---|---|---|---|---|
| HH#4 | BFO96I | 678 | | |
| HH#4 | BHF(24X36X24)T | 1 | | |
| HH#4 | BMID(1X1.25)P | 558 | | |
| HH#4 | BM2(1/2)(5) | 1 | | |
| HH#4 | BM55A | 1 | | |
| PB#4-1 | BHF(15X20X18) | 1 | | |
| PB#4-1 | BMID(1X1.25)P | 32 | | |
| PB#4-1 | BMID(2X1.25)P | 262 | | |
| PB#4-1 | BM53 | 2 | | |

PEOPLES

811 Know what's below. Call before you dig.

THIS STAKING SHEET DOES NOT SHOW ALL UNDERGROUND UTILITIES. THOSE THAT ARE SHOWN ARE SHOWN IN RELATIVE POSITION ONLY. THE SHEET DOES NOT SPECIFY NUMBER OF UTILITIES, TYPE, OR EXACT LOCATION. IT IS CONTRACTOR'S SOLE RESPONSIBILITY TO DETERMINE THE LOCATION OF ALL UNDERGROUND UTILITIES PRIOR TO CONSTRUCTION.

AS-STAKED 7/31/2025

AS-BUILT

DRAWN BY CZ

N

SCALE 0 25 50

COMPANY
Peoples Telephone Cooperative, Inc

SECTION
YANTIS - CROSSROADS

COUNTY
HOPKINS

TAX DISTRICT
SULPHUR SPRINGS ISD

PROJECT NUMBER
WO#BF.24-083

ROUTE
RLS9610

MAP
4 OF 13

JSI

RESTRICTED/REDUCED CORRIDOR

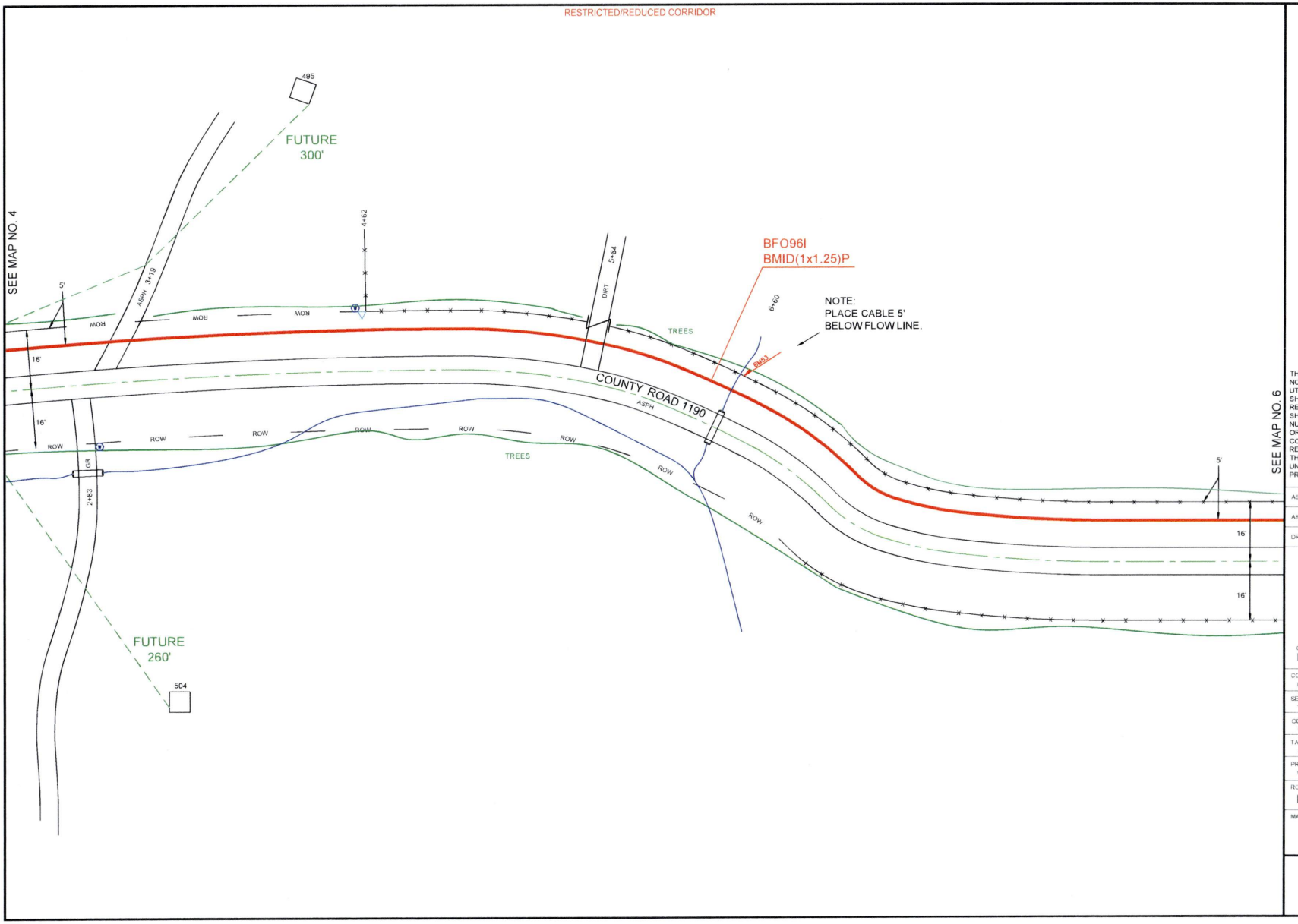


PEOPLES

811
Know what's **below.**
**Call** before you dig.

THIS STAKING SHEET DOES NOT SHOW ALL UNDERGROUND UTILITIES. THOSE THAT ARE SHOWN ARE SHOWN IN RELATIVE POSITION ONLY. THE SHEET DOES NOT SPECIFY NUMBER OF UTILITIES, TYPE, OR EXACT LOCATION. IT IS CONTRACTOR'S SOLE RESPONSIBILITY TO DETERMINE THE LOCATION OF ALL UNDERGROUND UTILITIES PRIOR TO CONSTRUCTION.

AS-STAKED 7/31/2025

AS-BUILT

DRAWN BY CZ

N

SCALE
0 25 50

COMPANY
Peoples Telephone Cooperative, Inc

SECTION
YANTIS - CROSSROADS

COUNTY
HOPKINS

TAX DISTRICT
SULPHUR SPRINGS ISD

PROJECT NUMBER
WO#BF24-083

ROUTE
RLS9610

MAP
5 OF 13

JSI

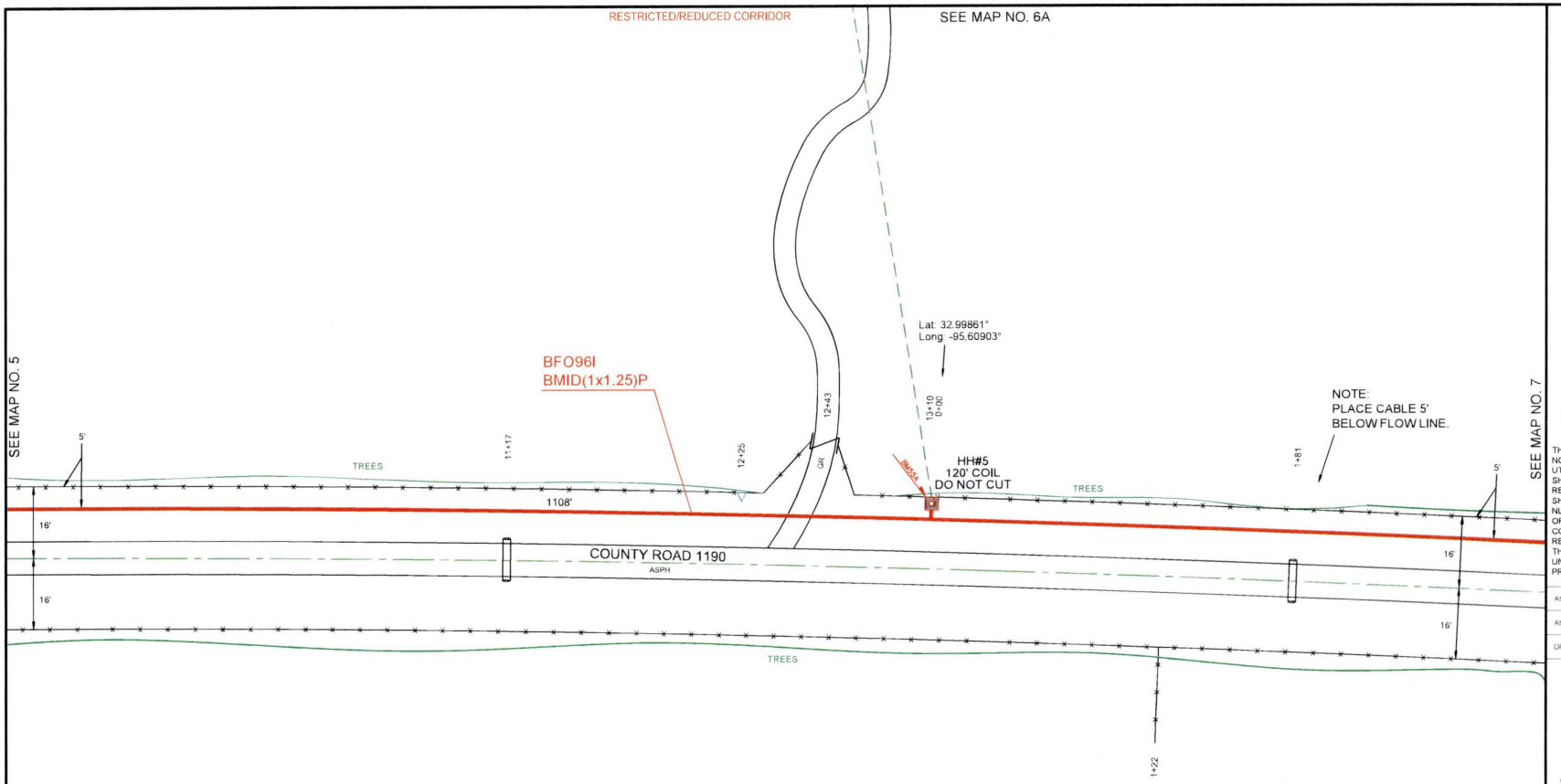


| HH/PED/SUBSCRIBER | Unit Description | As-Staked Qty | As-Built Qty | NOTES |
|---|---|---|---|---|
| HH#5 | BFO96I | 1430 | | |
| HH#5 | BHF(24X36X24)T | 1 | | |
| HH#5 | BMID(1X1.25)P | 1048 | | |
| HH#5 | BM2(1/2)(5) | 1 | | |
| HH#5 | BM53 | 1 | | |
| HH#5 | BM55A | 1 | | |

PEOPLES

811 Know what's **below.** **Call** before you dig.

THIS STAKING SHEET DOES NOT SHOW ALL UNDERGROUND UTILITIES. THOSE THAT ARE SHOWN ARE SHOWN IN RELATIVE POSITION ONLY. THE SHEET DOES NOT SPECIFY NUMBER OF UTILITIES, TYPE, OR EXACT LOCATION. IT IS CONTRACTOR'S SOLE RESPONSIBILITY TO DETERMINE THE LOCATION OF ALL UNDERGROUND UTILITIES PRIOR TO CONSTRUCTION.

AS-STAKED 7/31/2025

AS-BUILT

DRAWN BY CZ

N

SCALE 0 25 50

COMPANY
Peoples Telephone Cooperative, Inc.

SECTION
YANTIS - CROSSROADS

COUNTY
HOPKINS

TAX DISTRICT
SULPHUR SPRINGS ISD

PROJECT NUMBER
WO#BF.24-083

ROUTE
RLS9610

MAP
6 OF 13

JSI

RESTRICTED/REDUCED CORRIDOR

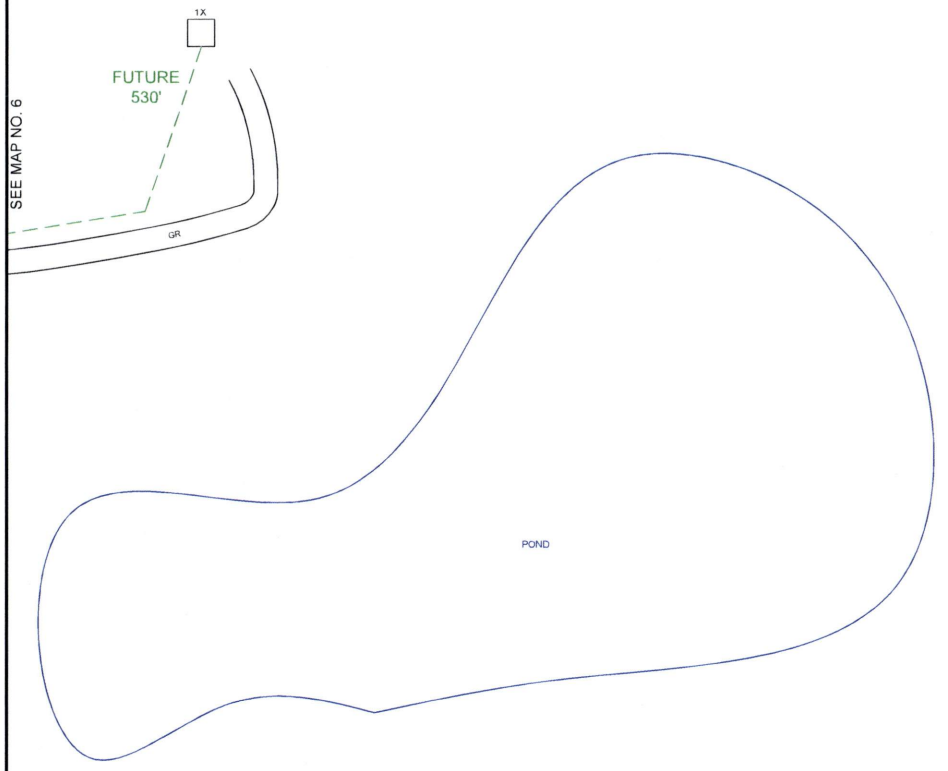


PEOPLES

811
Know what's **below.**
**Call** before you dig.

THIS STAKING SHEET DOES NOT SHOW ALL UNDERGROUND UTILITIES. THOSE THAT ARE SHOWN ARE SHOWN IN RELATIVE POSITION ONLY. THE SHEET DOES NOT SPECIFY NUMBER OF UTILITIES, TYPE, OR EXACT LOCATION. IT IS CONTRACTOR'S SOLE RESPONSIBILITY TO DETERMINE THE LOCATION OF ALL UNDERGROUND UTILITIES PRIOR TO CONSTRUCTION.

AS-STAKED 7/31/2025

AS-BUILT

DRAWN BY CZ

N

SCALE
0 25 50

COMPANY
Peoples Telephone Cooperative, Inc.

SECTION
YANTIS - CROSSROADS

COUNTY
HOPKINS

TAX DISTRICT
SULPHUR SPRINGS ISD

PROJECT NUMBER
WO#BF.24-083

ROUTE
RLS9610

MAP
6A OF 13

JSI

RESTRICTED/REDUCED CORRIDOR

| HH/PED/SUBSCRIBER | Unit Description | As-Staked Qty | As-Built Qty | NOTES |
|---|---|---|---|---|
| HH#6 | BFO96I | 568 | | |
| HH#6 | BHF(24X36X24)T | 1 | | |
| HH#6 | BMID(1X1.25)P | 448 | | |
| HH#6 | BM2(1/2)(5) | 1 | | |
| HH#6 | BM55A | 1 | | |

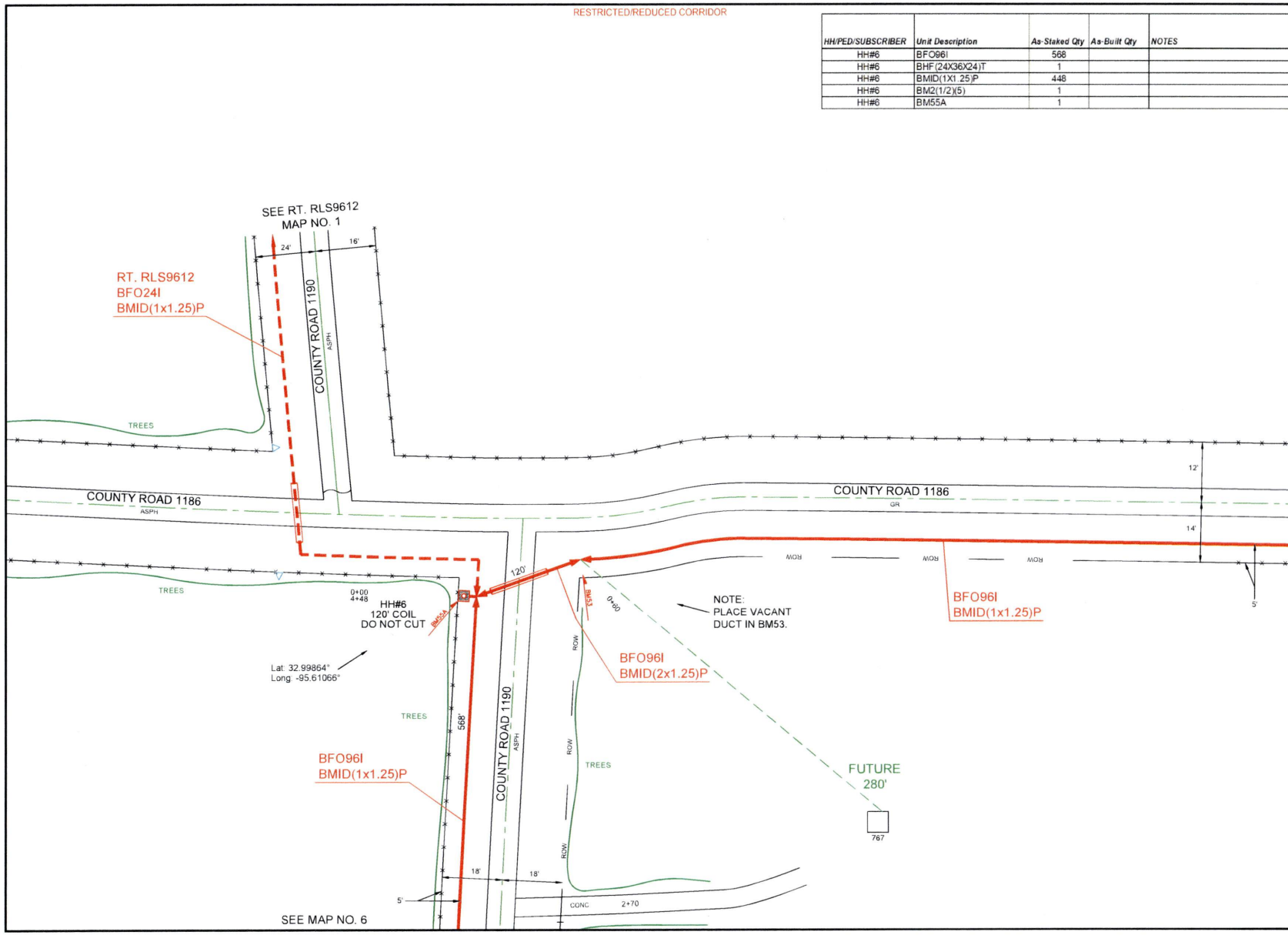


PEOPLES

811 Know what's below. Call before you dig.

THIS STAKING SHEET DOES NOT SHOW ALL UNDERGROUND UTILITIES. THOSE THAT ARE SHOWN ARE SHOWN IN RELATIVE POSITION ONLY. THE SHEET DOES NOT SPECIFY NUMBER OF UTILITIES, TYPE, OR EXACT LOCATION. IT IS CONTRACTOR'S SOLE RESPONSIBILITY TO DETERMINE THE LOCATION OF ALL UNDERGROUND UTILITIES PRIOR TO CONSTRUCTION.

AS-STAKED 7/31/2025

AS-BUILT

DRAWN BY CZ

N

SCALE 0 25 50

COMPANY
Peoples Telephone Cooperative, Inc

SECTION
YANTIS - CROSSROADS

COUNTY
HOPKINS

TAX DISTRICT
SULPHUR SPRINGS ISD

PROJECT NUMBER
WORBF.24-083

ROUTE
RLS9610

MAP
7 OF 13

JSI

| HH/PED/SUBSCRIBER | Unit Description | As-Staked Qty | As-Built Qty | NOTES |
|---|---|---|---|---|
| HH#7 | BFO96I | 1032 | | |
| HH#7 | BHF(24X36X24)T | 1 | | |
| HH#7 | BMID(1X1.25)P | 852 | | |
| HH#7 | BMID(2X1.25)P | 60 | | |
| HH#7 | BM2(1/2)(5) | 1 | | |
| HH#7 | BM53 | 1 | | |
| HH#7 | BM55A | 1 | | |

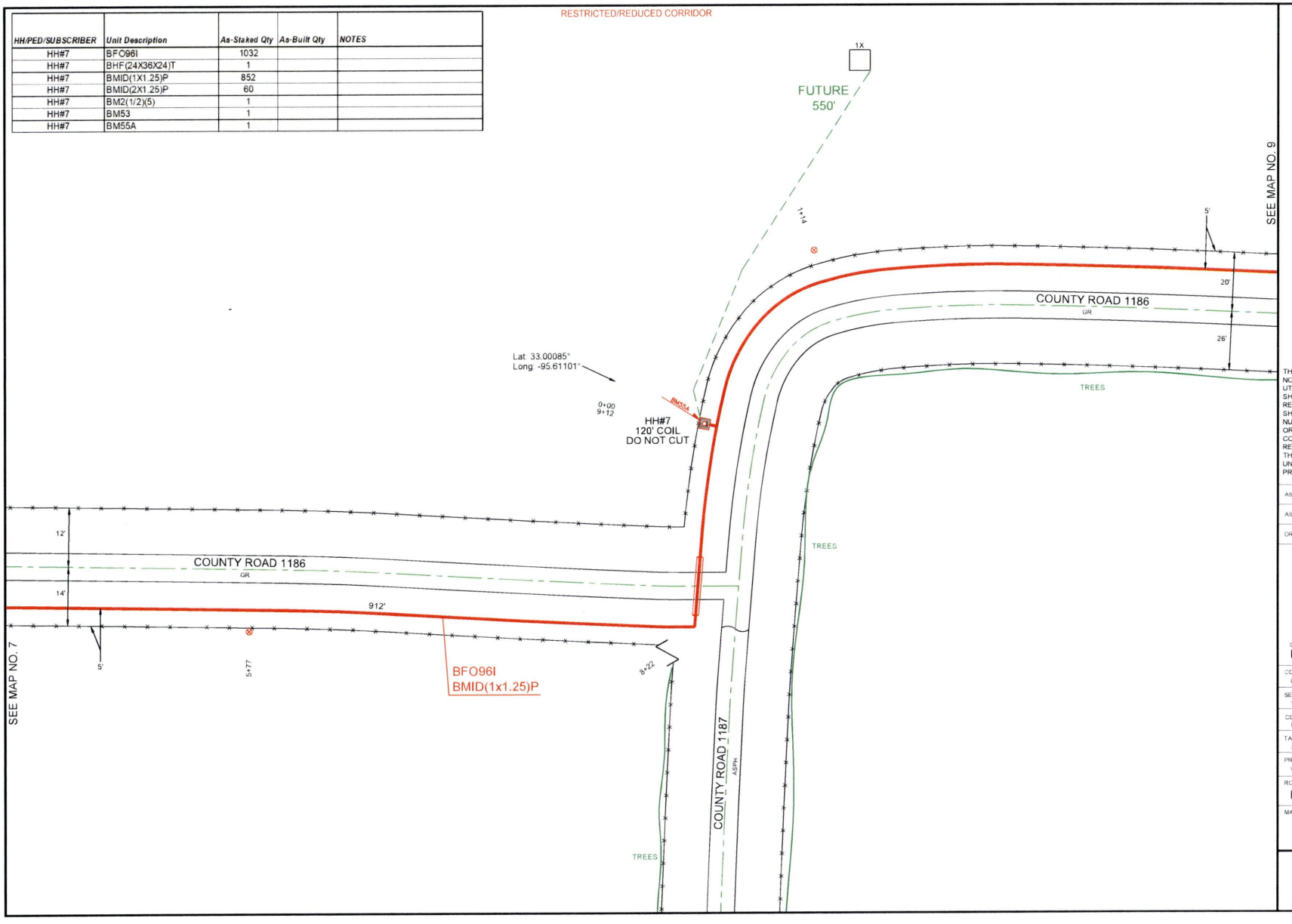


PEOPLES

811 Know what's below. Call before you dig.

THIS STAKING SHEET DOES NOT SHOW ALL UNDERGROUND UTILITIES. THOSE THAT ARE SHOWN ARE SHOWN IN RELATIVE POSITION ONLY. THE SHEET DOES NOT SPECIFY NUMBER OF UTILITIES, TYPE, OR EXACT LOCATION. IT IS CONTRACTOR'S SOLE RESPONSIBILITY TO DETERMINE THE LOCATION OF ALL UNDERGROUND UTILITIES PRIOR TO CONSTRUCTION.

AS-STAKED 7/31/2025

AS-BUILT

DRAWN BY CZ

N

SCALE
0 25 50

COMPANY
Peoples Telephone Cooperative, Inc

SECTION
YANTIS - CROSSROADS

COUNTY
HOPKINS

TAX DISTRICT
SULPHUR SPRINGS ISD

PROJECT NUMBER
WO#BF24-083

ROUTE
RLS9610

MAP
8 OF 13

JSI

RESTRICTED/REDUCED CORRIDOR

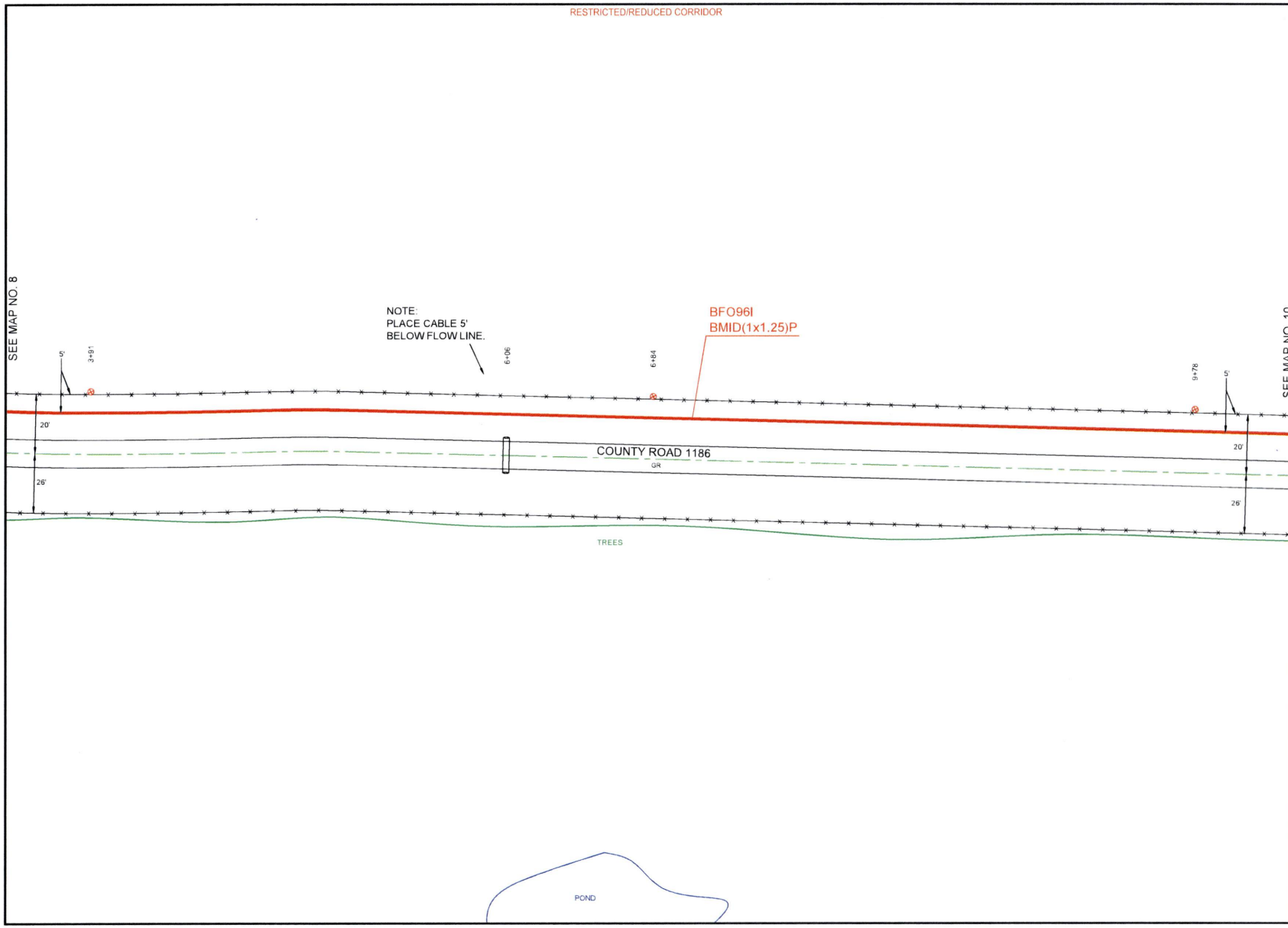


PEOPLES

811 Know what's **below.** **Call** before you dig.

THIS STAKING SHEET DOES NOT SHOW ALL UNDERGROUND UTILITIES. THOSE THAT ARE SHOWN ARE SHOWN IN RELATIVE POSITION ONLY. THE SHEET DOES NOT SPECIFY NUMBER OF UTILITIES, TYPE, OR EXACT LOCATION. IT IS CONTRACTOR'S SOLE RESPONSIBILITY TO DETERMINE THE LOCATION OF ALL UNDERGROUND UTILITIES PRIOR TO CONSTRUCTION.

AS-STAKED 7/31/2025

AS-BUILT

DRAWN BY CZ

N

SCALE
0 25 50

COMPANY
Peoples Telephone Cooperative, Inc

SECTION
YANTIS - CROSSROADS

COUNTY
HOPKINS

TAX DISTRICT
SULPHUR SPRINGS ISD

PROJECT NUMBER
WO#BF24-083

ROUTE
RLS9610

MAP
9 OF 13

JSI

RESTRICTED/REDUCED CORRIDOR

| HH/PED/SUBSCRIBER | Unit Description | As-Staked Qty | As-Built Qty | NOTES |
|---|---|---|---|---|
| HH#8 | BFO96I | 1450 | | |
| HH#8 | BHF(24X36X24)T | 1 | | |
| HH#8 | BMID(1X1.25)P | 1380 | | |
| HH#8 | BM2(1/2)(5) | 1 | | |
| HH#8 | BM53 | 1 | | |
| HH#8 | BM55A | 1 | | |

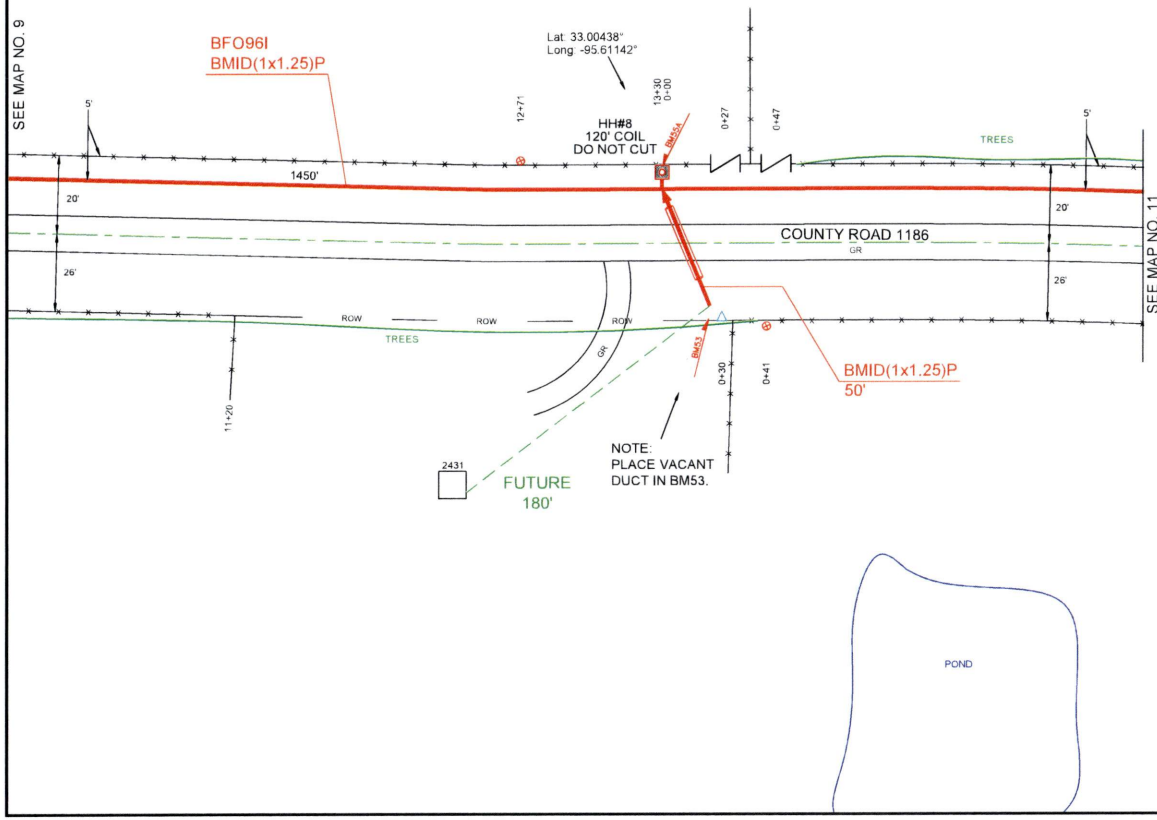


PEOPLES

811 Know what's below. Call before you dig.

THIS STAKING SHEET DOES NOT SHOW ALL UNDERGROUND UTILITIES. THOSE THAT ARE SHOWN ARE SHOWN IN RELATIVE POSITION ONLY. THE SHEET DOES NOT SPECIFY NUMBER OF UTILITIES, TYPE, OR EXACT LOCATION. IT IS CONTRACTOR'S SOLE RESPONSIBILITY TO DETERMINE THE LOCATION OF ALL UNDERGROUND UTILITIES PRIOR TO CONSTRUCTION.

AS-STAKED 7/31/2025

AS-BUILT

DRAWN BY CZ

N

SCALE
0 25 50

COMPANY
Peoples Telephone Cooperative, Inc

SECTION
YANTIS - CROSSROADS

COUNTY
HOPKINS

TAX DISTRICT
SULPHUR SPRINGS ISD

PROJECT NUMBER
WO#BF.24-083

ROUTE
RLS9610

MAP
10 OF 13

JSI




PEOPLES

811 Know what's **below.** **Call** before you dig.

THIS STAKING SHEET DOES NOT SHOW ALL UNDERGROUND UTILITIES. THOSE THAT ARE SHOWN ARE SHOWN IN RELATIVE POSITION ONLY. THE SHEET DOES NOT SPECIFY NUMBER OF UTILITIES, TYPE, OR EXACT LOCATION. IT IS CONTRACTOR'S SOLE RESPONSIBILITY TO DETERMINE THE LOCATION OF ALL UNDERGROUND UTILITIES PRIOR TO CONSTRUCTION.

AS-STAKED 7/31/2025

AS-BUILT

DRAWN BY CZ

N

SCALE
0 25 50

COMPANY
Peoples Telephone Cooperative, Inc

SECTION
YANTIS - CROSSROADS

COUNTY
HOPKINS

TAX DISTRICT
SULPHUR SPRINGS ISD

PROJECT NUMBER
WO#BF24-083

ROUTE
RLS9610

MAP
11 OF 13

JSI




PEOPLES

811 Know what's below. Call before you dig.

THIS STAKING SHEET DOES NOT SHOW ALL UNDERGROUND UTILITIES. THOSE THAT ARE SHOWN ARE SHOWN IN RELATIVE POSITION ONLY. THE SHEET DOES NOT SPECIFY NUMBER OF UTILITIES, TYPE, OR EXACT LOCATION. IT IS CONTRACTOR'S SOLE RESPONSIBILITY TO DETERMINE THE LOCATION OF ALL UNDERGROUND UTILITIES PRIOR TO CONSTRUCTION.

AS-STAKED 7/31/2025

AS-BUILT

DRAWN BY CZ

N

SCALE
0 25 50

COMPANY
Peoples Telephone Cooperative, Inc

SECTION
YANTIS - CROSSROADS

COUNTY
HOPKINS

TAX DISTRICT
SULPHUR SPRINGS ISD

PROJECT NUMBER
WO#BF.24-083

ROUTE
RLS9610

MAP
12 OF 13

JSI

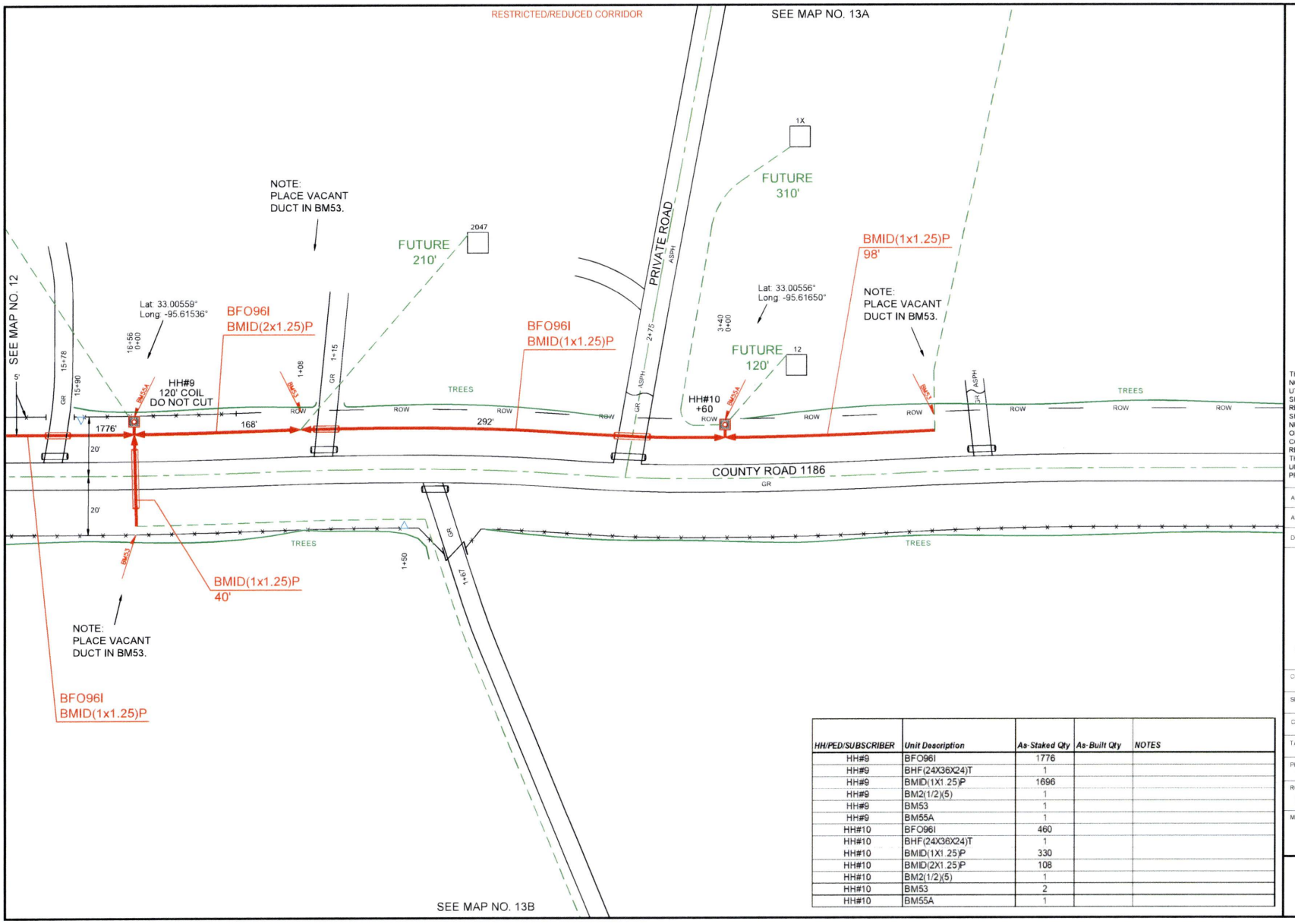


| HH/PED/SUBSCRIBER | Unit Description | As-Staked Qty | As-Built Qty | NOTES |
|---|---|---|---|---|
| HH#9 | BFO96I | 1776 | | |
| HH#9 | BHF(24X36X24)T | 1 | | |
| HH#9 | BMID(1X1.25)P | 1696 | | |
| HH#9 | BM2(1/2)(5) | 1 | | |
| HH#9 | BM53 | 1 | | |
| HH#9 | BM55A | 1 | | |
| HH#10 | BFO96I | 460 | | |
| HH#10 | BHF(24X36X24)T | 1 | | |
| HH#10 | BMID(1X1.25)P | 330 | | |
| HH#10 | BMID(2X1.25)P | 108 | | |
| HH#10 | BM2(1/2)(5) | 1 | | |
| HH#10 | BM53 | 2 | | |
| HH#10 | BM55A | 1 | | |

PEOPLES

811 Know what's below. Call before you dig.

THIS STAKING SHEET DOES NOT SHOW ALL UNDERGROUND UTILITIES. THOSE THAT ARE SHOWN ARE SHOWN IN RELATIVE POSITION ONLY. THE SHEET DOES NOT SPECIFY NUMBER OF UTILITIES, TYPE, OR EXACT LOCATION. IT IS CONTRACTOR'S SOLE RESPONSIBILITY TO DETERMINE THE LOCATION OF ALL UNDERGROUND UTILITIES PRIOR TO CONSTRUCTION.

AS-STAKED 7/31/2025

AS-BUILT

DRAWN BY CZ

N

SCALE 0 25 50

COMPANY
Peoples Telephone Cooperative, Inc

SECTION
YANTIS - CROSSROADS

COUNTY
HOPKINS

TAX DISTRICT
SULPHUR SPRINGS ISD

PROJECT NUMBER
WO#BF.24-083

ROUTE
RLS9610

MAP
13 OF 13

JSI

RESTRICTED/REDUCED CORRIDOR

PEOPLES

811
Know what's **below.**
**Call** before you dig.

THIS STAKING SHEET DOES NOT SHOW ALL UNDERGROUND UTILITIES. THOSE THAT ARE SHOWN ARE SHOWN IN RELATIVE POSITION ONLY. THE SHEET DOES NOT SPECIFY NUMBER OF UTILITIES, TYPE, OR EXACT LOCATION. IT IS CONTRACTOR'S SOLE RESPONSIBILITY TO DETERMINE THE LOCATION OF ALL UNDERGROUND UTILITIES PRIOR TO CONSTRUCTION.

AS-STAKED 7/31/2025

AS-BUILT

DRAWN BY CZ

N

SCALE
0 25 50

COMPANY
Peoples Telephone Cooperative, Inc

SECTION
YANTIS - CROSSROADS

COUNTY
HOPKINS

TAX DISTRICT
SULPHUR SPRINGS ISD

PROJECT NUMBER
WO#BF.24-083

ROUTE
RLS9610

MAP
13A OF 13

JSI

PEOPLES

811 Know what's below. Call before you dig.

THIS STAKING SHEET DOES NOT SHOW ALL UNDERGROUND UTILITIES. THOSE THAT ARE SHOWN ARE SHOWN IN RELATIVE POSITION ONLY. THE SHEET DOES NOT SPECIFY NUMBER OF UTILITIES, TYPE, OR EXACT LOCATION. IT IS CONTRACTOR'S SOLE RESPONSIBILITY TO DETERMINE THE LOCATION OF ALL UNDERGROUND UTILITIES PRIOR TO CONSTRUCTION.

AS-STAKED 7/31/2025

AS-BUILT

DRAWN BY CZ

N

SCALE
0 25 50

COMPANY
Peoples Telephone Cooperative, Inc

SECTION
YANTIS - CROSSROADS

COUNTY
HOPKINS

TAX DISTRICT
SULPHUR SPRINGS ISD

PROJECT NUMBER
WO#BF24-083

ROUTE
RLS9610

MAP
13B OF 13

JSI




PEOPLES

811
Know what's **below.**
**Call** before you dig.

THIS STAKING SHEET DOES NOT SHOW ALL UNDERGROUND UTILITIES. THOSE THAT ARE SHOWN ARE SHOWN IN RELATIVE POSITION ONLY. THE SHEET DOES NOT SPECIFY NUMBER OF UTILITIES, TYPE, OR EXACT LOCATION. IT IS CONTRACTOR'S SOLE RESPONSIBILITY TO DETERMINE THE LOCATION OF ALL UNDERGROUND UTILITIES PRIOR TO CONSTRUCTION.

AS-STAKED: 7/31/2025

AS-BUILT:

DRAWN BY: CZ

N

SCALE
0 25 50

COMPANY
Peoples Telephone Cooperative, Inc

SECTION
YANTIS - CROSSROADS

COUNTY
HOPKINS

TAX DISTRICT
SULPHUR SPRINGS ISD

PROJECT NUMBER
WO#BF.24-083

ROUTE
RLS9610

MAP
13C OF 13

JSI

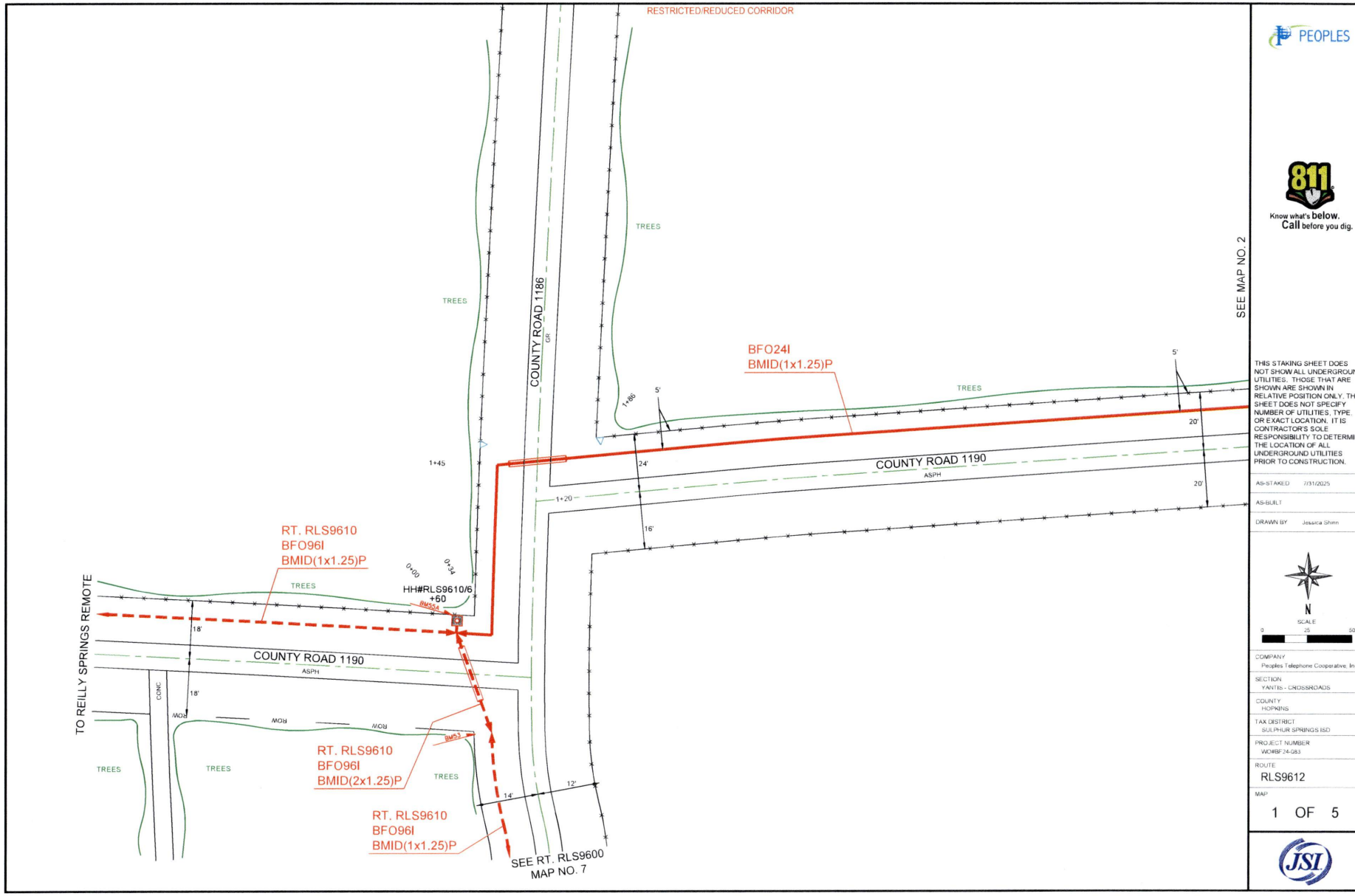


PEOPLES

811 Know what's below. Call before you dig.

THIS STAKING SHEET DOES NOT SHOW ALL UNDERGROUND UTILITIES. THOSE THAT ARE SHOWN ARE SHOWN IN RELATIVE POSITION ONLY. THE SHEET DOES NOT SPECIFY NUMBER OF UTILITIES, TYPE, OR EXACT LOCATION. IT IS CONTRACTOR'S SOLE RESPONSIBILITY TO DETERMINE THE LOCATION OF ALL UNDERGROUND UTILITIES PRIOR TO CONSTRUCTION.

AS-STAKED 7/31/2025

AS-BUILT

DRAWN BY Jessica Shinn

N

SCALE 0 25 50

COMPANY
Peoples Telephone Cooperative, Inc

SECTION
YANTIS - CROSSROADS

COUNTY
HOPKINS

TAX DISTRICT
SULPHUR SPRINGS ISD

PROJECT NUMBER
WO#BF24-083

ROUTE
RLS9612

MAP
1 OF 5

JSI

RESTRICTED/REDUCED CORRIDOR




PEOPLES

811 Know what's below. Call before you dig.

THIS STAKING SHEET DOES NOT SHOW ALL UNDERGROUND UTILITIES. THOSE THAT ARE SHOWN ARE SHOWN IN RELATIVE POSITION ONLY. THE SHEET DOES NOT SPECIFY NUMBER OF UTILITIES, TYPE, OR EXACT LOCATION. IT IS CONTRACTOR'S SOLE RESPONSIBILITY TO DETERMINE THE LOCATION OF ALL UNDERGROUND UTILITIES PRIOR TO CONSTRUCTION.

AS-STAKED: 7/31/2025

AS-BUILT:

DRAWN BY: Jessica Shinn

N

SCALE
0 25 50

COMPANY
Peoples Telephone Cooperative, Inc

SECTION
YANTIS - CROSSROADS

COUNTY
HOPKINS

TAX DISTRICT
SULPHUR SPRINGS ISD

PROJECT NUMBER
WO#BF24-083

ROUTE
RLS9612

MAP
2 OF 5

JSI

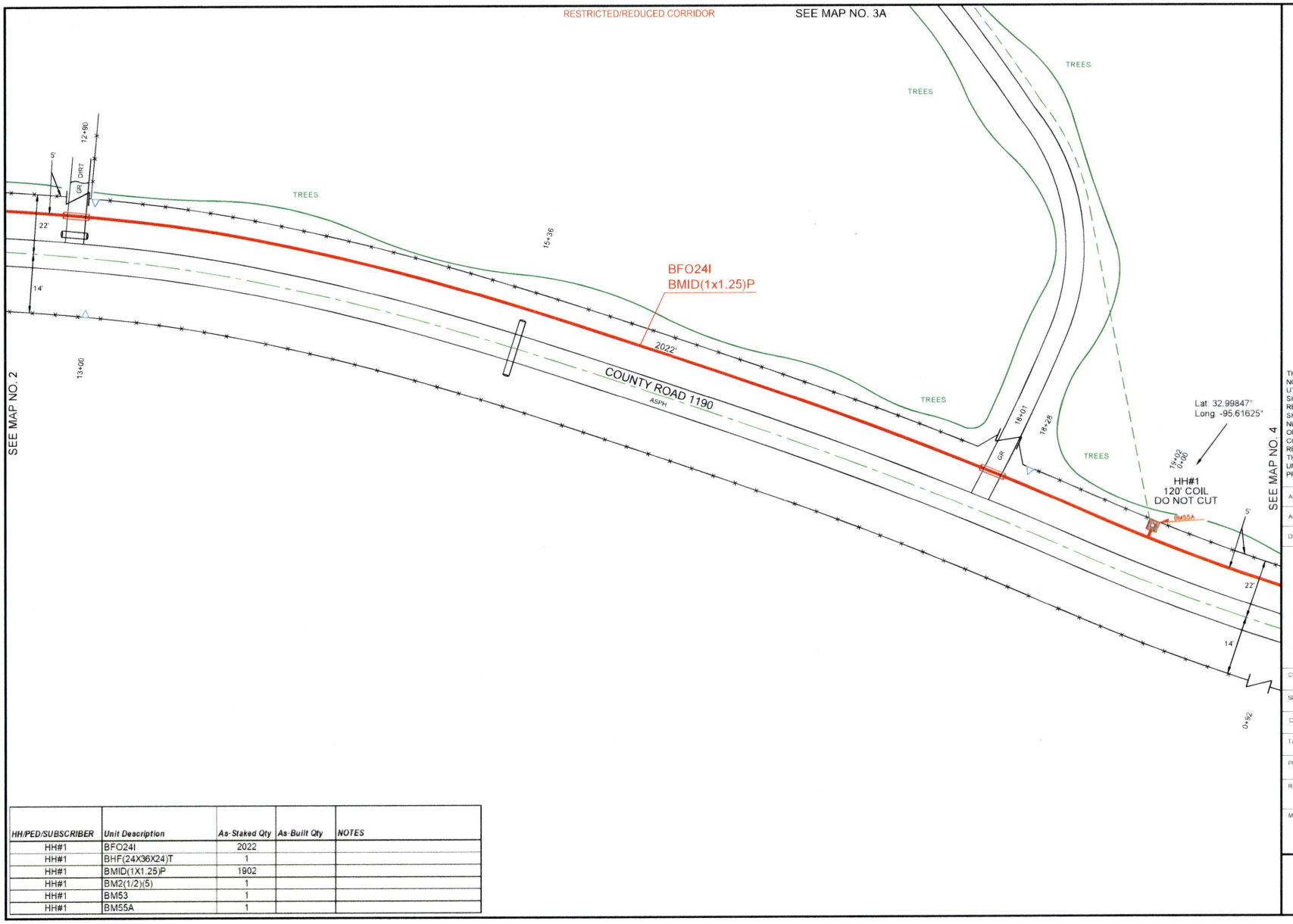


| HH/PED/SUBSCRIBER | Unit Description | As-Staked Qty | As-Built Qty | NOTES |
|---|---|---|---|---|
| HH#1 | BFO24I | 2022 | | |
| HH#1 | BHF(24X36X24)T | 1 | | |
| HH#1 | BMID(1X1.25)P | 1902 | | |
| HH#1 | BM2(1/2)(5) | 1 | | |
| HH#1 | BM53 | 1 | | |
| HH#1 | BM55A | 1 | | |

PEOPLES

811 Know what's below. Call before you dig.

THIS STAKING SHEET DOES NOT SHOW ALL UNDERGROUND UTILITIES. THOSE THAT ARE SHOWN ARE SHOWN IN RELATIVE POSITION ONLY. THE SHEET DOES NOT SPECIFY NUMBER OF UTILITIES, TYPE, OR EXACT LOCATION. IT IS CONTRACTOR'S SOLE RESPONSIBILITY TO DETERMINE THE LOCATION OF ALL UNDERGROUND UTILITIES PRIOR TO CONSTRUCTION.

AS-STAKED 7/31/2025

AS-BUILT

DRAWN BY Jessica Shinn

N

SCALE 0 25 50

COMPANY
Peoples Telephone Cooperative, Inc

SECTION
YANTIS - CROSSROADS

COUNTY
HOPKINS

TAX DISTRICT
SULPHUR SPRINGS ISD

PROJECT NUMBER
WO#BF 24-083

ROUTE
RLS9612

MAP
3 OF 5

JSI

RESTRICTED/REDUCED CORRIDOR

PEOPLES

811
Know what's **below.**
**Call** before you dig.

THIS STAKING SHEET DOES NOT SHOW ALL UNDERGROUND UTILITIES. THOSE THAT ARE SHOWN ARE SHOWN IN RELATIVE POSITION ONLY. THE SHEET DOES NOT SPECIFY NUMBER OF UTILITIES, TYPE, OR EXACT LOCATION. IT IS CONTRACTOR'S SOLE RESPONSIBILITY TO DETERMINE THE LOCATION OF ALL UNDERGROUND UTILITIES PRIOR TO CONSTRUCTION.

AS-STAKED 7/31/2025

AS-BUILT

DRAWN BY Jessica Shinn

N

SCALE
0 25 50

COMPANY
Peoples Telephone Cooperative, Inc

SECTION
YANTIS - CROSSROADS

COUNTY
HOPKINS

TAX DISTRICT
SULPHUR SPRINGS ISD

PROJECT NUMBER
WORBF.24-083

ROUTE
RLS9612

MAP
3A OF 5

JSI

RESTRICTED/REDUCED CORRIDOR

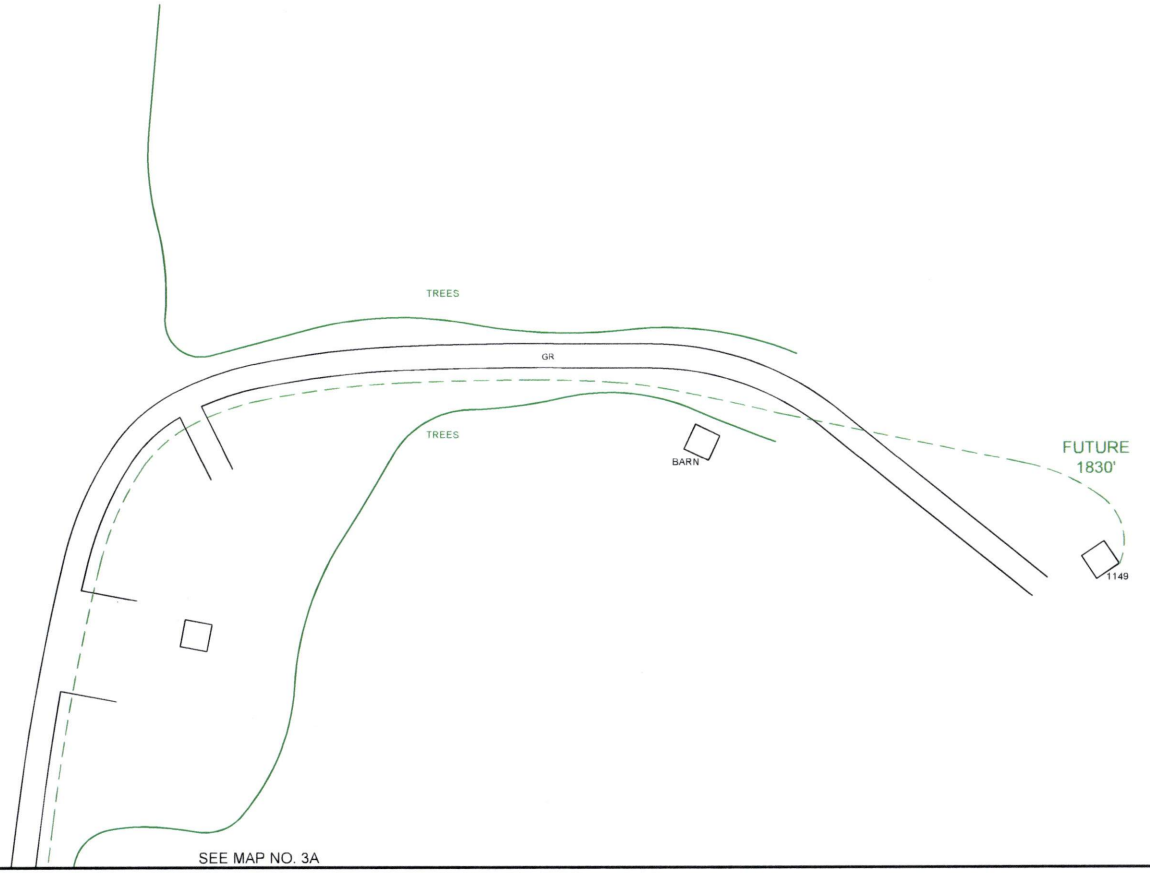


PEOPLES

811
Know what's **below.**
**Call** before you dig.

THIS STAKING SHEET DOES NOT SHOW ALL UNDERGROUND UTILITIES. THOSE THAT ARE SHOWN ARE SHOWN IN RELATIVE POSITION ONLY. THE SHEET DOES NOT SPECIFY NUMBER OF UTILITIES, TYPE, OR EXACT LOCATION. IT IS CONTRACTOR'S SOLE RESPONSIBILITY TO DETERMINE THE LOCATION OF ALL UNDERGROUND UTILITIES PRIOR TO CONSTRUCTION.

AS-STAKED 7/31/2025

AS-BUILT

DRAWN BY Jessica Shinn

N

SCALE
0 25 50

COMPANY
Peoples Telephone Cooperative, Inc

SECTION
YANTIS - CROSSROADS

COUNTY
HOPKINS

TAX DISTRICT
SULPHUR SPRINGS ISD

PROJECT NUMBER
WO#BF.24-083

ROUTE
RLS9612

MAP
3B OF 5

JSI

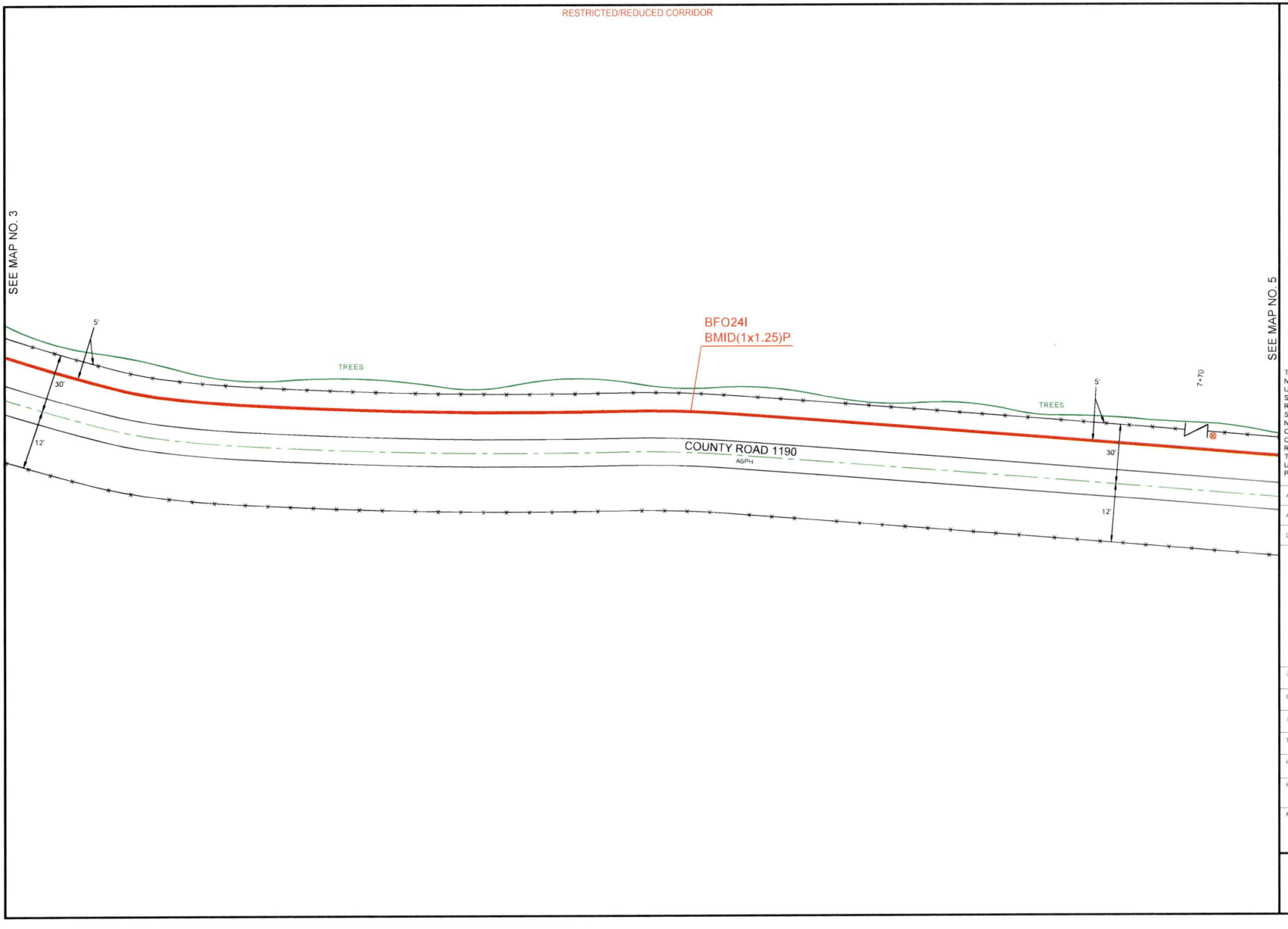


PEOPLES

811 Know what's **below.** **Call** before you dig.

THIS STAKING SHEET DOES NOT SHOW ALL UNDERGROUND UTILITIES. THOSE THAT ARE SHOWN ARE SHOWN IN RELATIVE POSITION ONLY. THE SHEET DOES NOT SPECIFY NUMBER OF UTILITIES, TYPE, OR EXACT LOCATION. IT IS CONTRACTOR'S SOLE RESPONSIBILITY TO DETERMINE THE LOCATION OF ALL UNDERGROUND UTILITIES PRIOR TO CONSTRUCTION.

AS-STAKED 7/31/2025

AS-BUILT

DRAWN BY Jessica Shinn

N

SCALE
0 25 50

COMPANY
Peoples Telephone Cooperative, Inc

SECTION
YANTIS - CROSSROADS

COUNTY
HOPKINS

TAX DISTRICT
SULPHUR SPRINGS ISD

PROJECT NUMBER
WO#BF.24-083

ROUTE
RLS9612

MAP
4 OF 5

JSI

RESTRICTED/REDUCED CORRIDOR

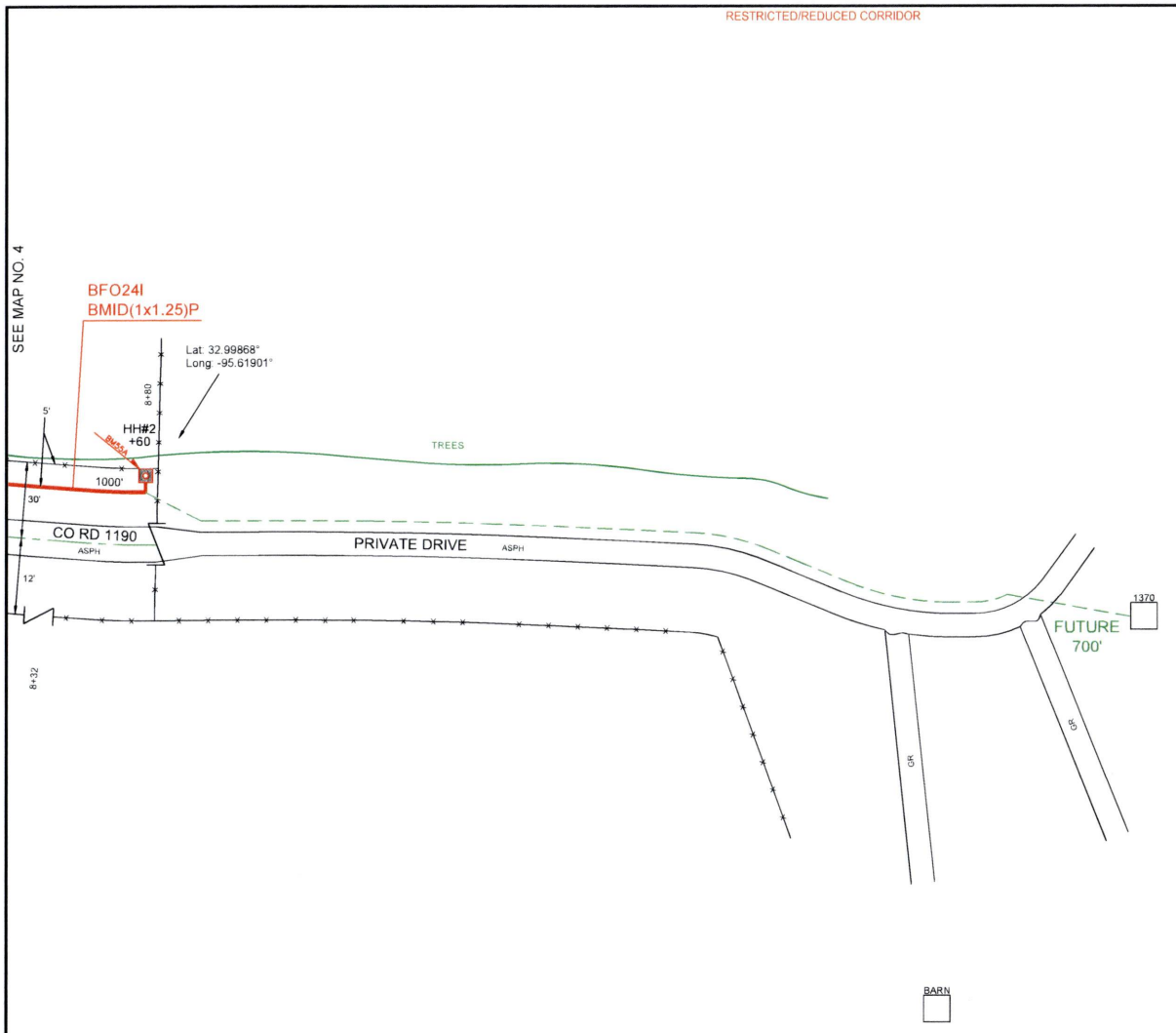


| HH/PED/SUBSCRIBER | Unit Description | As-Staked Qty | As-Built Qty | NOTES |
|---|---|---|---|---|
| HH#2 | BFO24I | 1000 | | |
| HH#2 | BHF(24X36X24)T | 1 | | |
| HH#2 | BMID(1X1.25)P | 880 | | |
| HH#2 | BM2(1/2)(5) | 1 | | |
| HH#2 | BM55A | 1 | | |

PEOPLES

811 Know what's below. Call before you dig.

THIS STAKING SHEET DOES NOT SHOW ALL UNDERGROUND UTILITIES. THOSE THAT ARE SHOWN ARE SHOWN IN RELATIVE POSITION ONLY. THE SHEET DOES NOT SPECIFY NUMBER OF UTILITIES, TYPE, OR EXACT LOCATION. IT IS CONTRACTOR'S SOLE RESPONSIBILITY TO DETERMINE THE LOCATION OF ALL UNDERGROUND UTILITIES PRIOR TO CONSTRUCTION.

AS-STAKED 7/31/2025

AS-BUILT

DRAWN BY Jessica Shinn

N

SCALE
0 25 50

COMPANY
Peoples Telephone Cooperative, Inc

SECTION
YANTIS - CROSSROADS

COUNTY
HOPKINS

TAX DISTRICT
SULPHUR SPRINGS ISD

PROJECT NUMBER
WO#BF.24-083

ROUTE
RLS9612

MAP
5 OF 5

JSI

RESTRICTED/REDUCED CORRIDOR

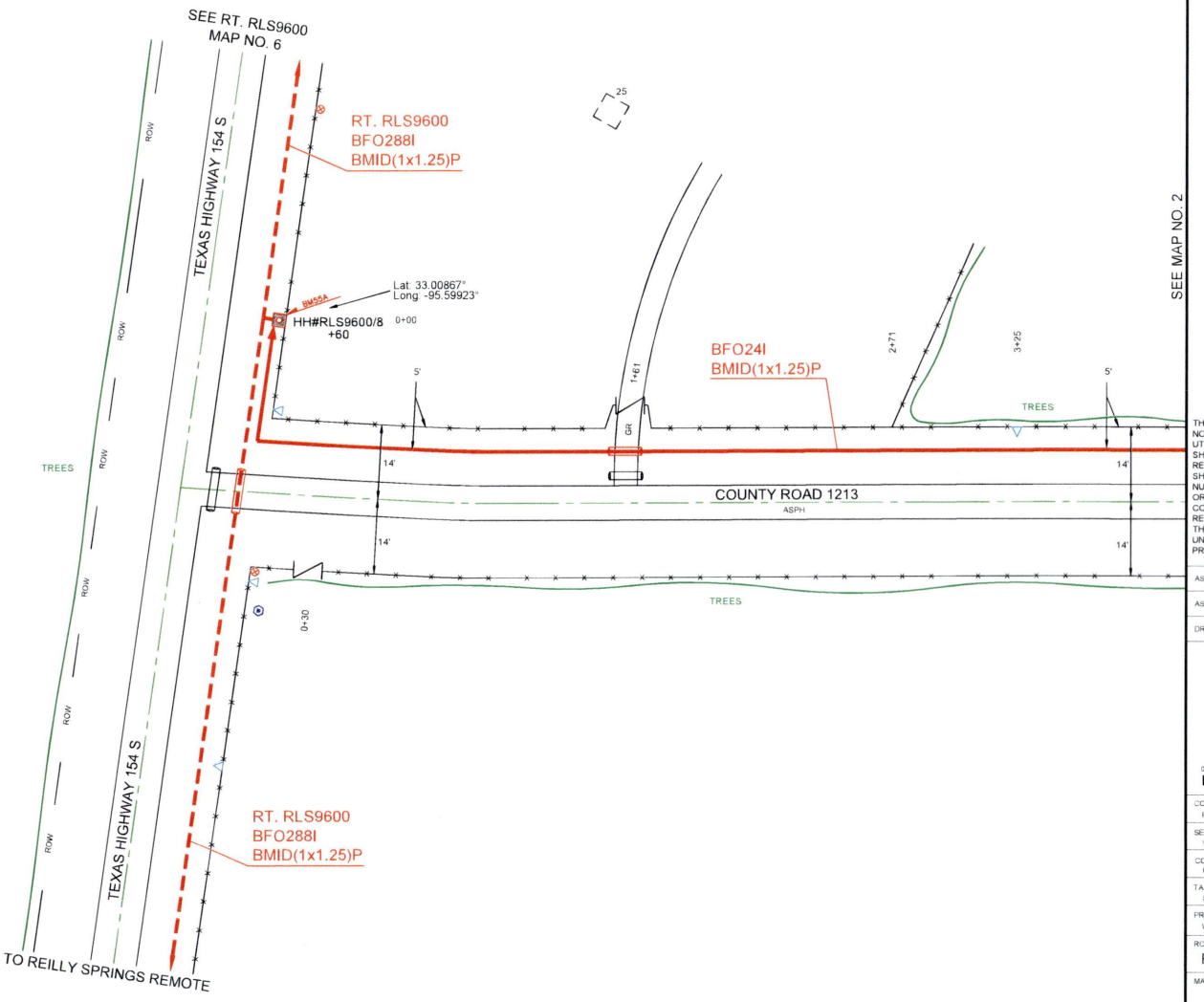


PEOPLES

811 Know what's below. Call before you dig.

THIS STAKING SHEET DOES NOT SHOW ALL UNDERGROUND UTILITIES. THOSE THAT ARE SHOWN ARE SHOWN IN RELATIVE POSITION ONLY. THE SHEET DOES NOT SPECIFY NUMBER OF UTILITIES, TYPE, OR EXACT LOCATION. IT IS CONTRACTOR'S SOLE RESPONSIBILITY TO DETERMINE THE LOCATION OF ALL UNDERGROUND UTILITIES PRIOR TO CONSTRUCTION.

AS-STAKED 7/31/2025

AS-BUILT

DRAWN BY Jessica Shinn

N

SCALE
0 25 50

COMPANY
Peoples Telephone Cooperative, Inc.

SECTION
YANTIS - CROSSROADS

COUNTY
HOPKINS

TAX DISTRICT
SULPHUR SPRINGS ISD

PROJECT NUMBER
WO#BF24-083

ROUTE
RLS9620

MAP
1 OF 3

JSI

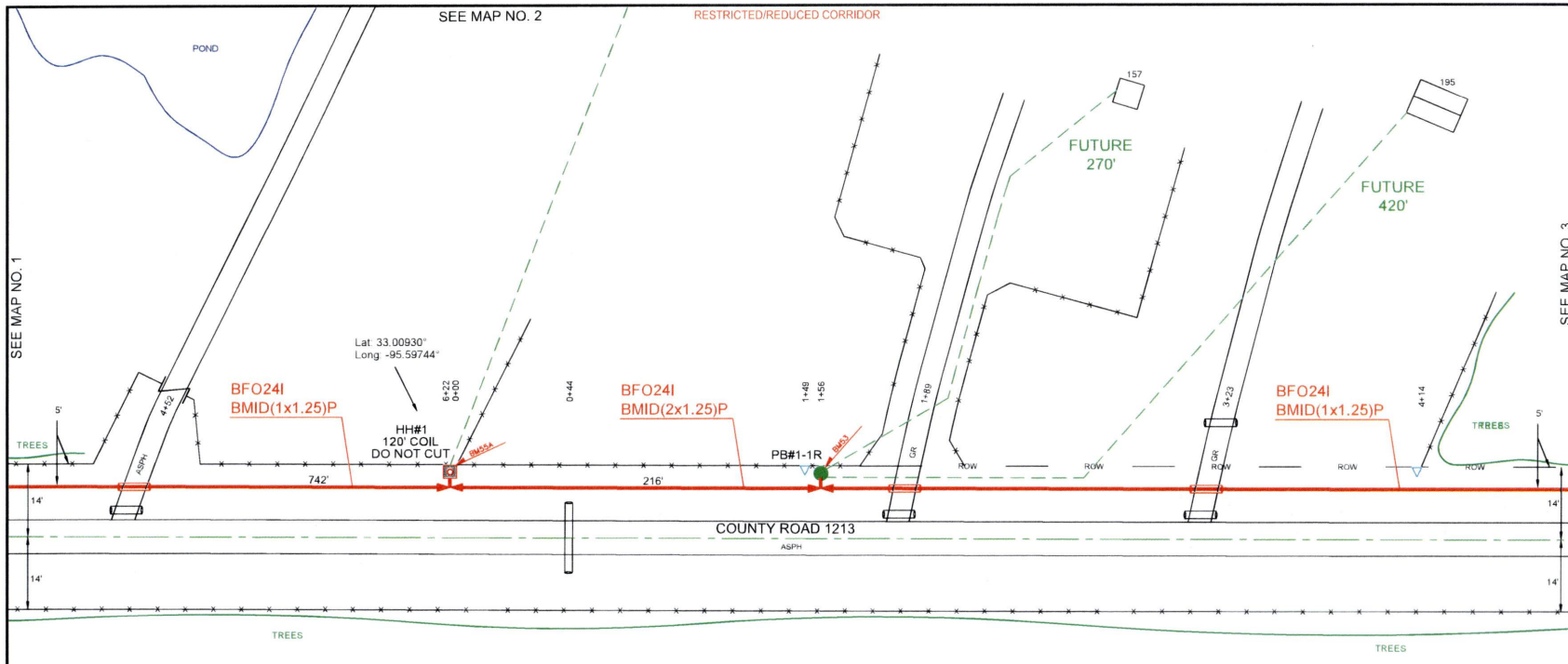


| HH/PED/SUBSCRIBER | Unit Description | As-Staked Qty | As-Built Qty | NOTES |
|---|---|---|---|---|
| HH#1 | BFO24I | 742 | | |
| HH#1 | BHF(24X36X24)T | 1 | | |
| HH#1 | BMID(1X1.25)P | 622 | | |
| HH#1 | BM2(1/2)(5) | 1 | | |
| HH#1 | BM55A | 1 | | |
| PB#1-1R | BHF(15X20X18) | 1 | | |
| PB#1-1R | BMID(2X1.25)P | 156 | | |
| PB#1-1R | BM53 | 1 | | |

PEOPLES

811 Know what's below. Call before you dig.

THIS STAKING SHEET DOES NOT SHOW ALL UNDERGROUND UTILITIES. THOSE THAT ARE SHOWN ARE SHOWN IN RELATIVE POSITION ONLY. THE SHEET DOES NOT SPECIFY NUMBER OF UTILITIES, TYPE, OR EXACT LOCATION. IT IS CONTRACTOR'S SOLE RESPONSIBILITY TO DETERMINE THE LOCATION OF ALL UNDERGROUND UTILITIES PRIOR TO CONSTRUCTION.

AS-STAKED 7/31/2025

AS-BUILT

DRAWN BY Jessica Shinn

N

SCALE
0 25 50

COMPANY
Peoples Telephone Cooperative, Inc

SECTION
YANTIS - CROSSROADS

COUNTY
HOPKINS

TAX DISTRICT
SULPHUR SPRINGS ISD

PROJECT NUMBER
WO#BF24-053

ROUTE
RLS9620

MAP
2 OF 3

JSI

RESTRICTED/REDUCED CORRIDOR

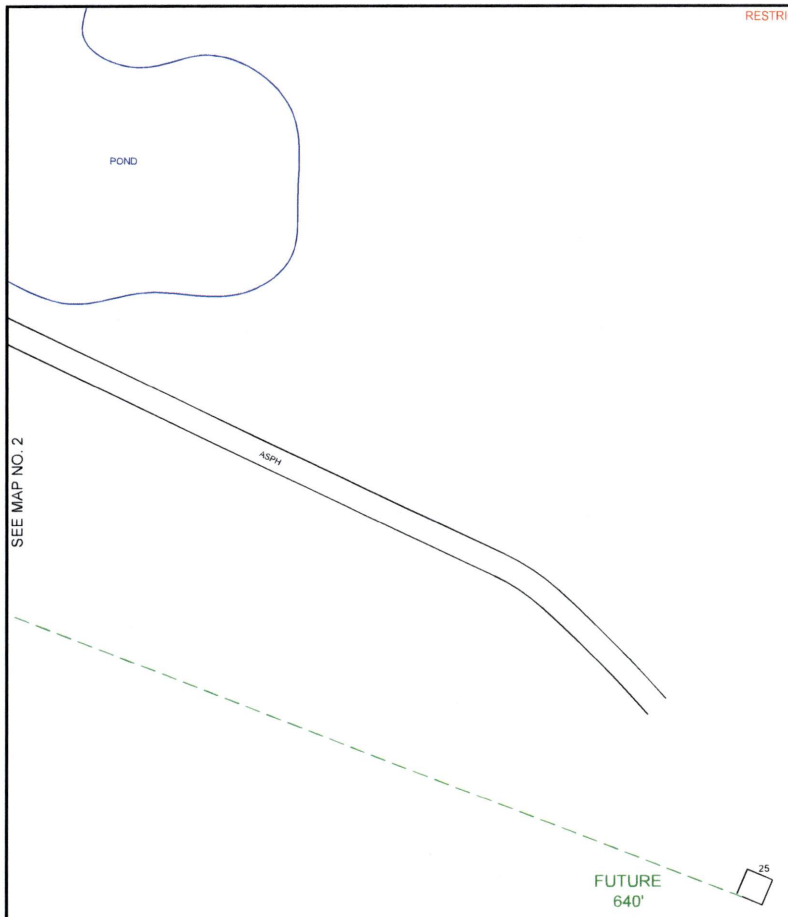


PEOPLES

811
Know what's below.
Call before you dig.

THIS STAKING SHEET DOES NOT SHOW ALL UNDERGROUND UTILITIES. THOSE THAT ARE SHOWN ARE SHOWN IN RELATIVE POSITION ONLY. THE SHEET DOES NOT SPECIFY NUMBER OF UTILITIES, TYPE, OR EXACT LOCATION. IT IS CONTRACTOR'S SOLE RESPONSIBILITY TO DETERMINE THE LOCATION OF ALL UNDERGROUND UTILITIES PRIOR TO CONSTRUCTION.

AS-STAKED 7/31/2025

AS-BUILT

DRAWN BY Jessica Shinn

SCALE
0 25 50

COMPANY
Peoples Telephone Cooperative, Inc

SECTION
YANTIS - CROSSROADS

COUNTY
HOPKINS

TAX DISTRICT
SULPHUR SPRINGS ISD

PROJECT NUMBER
WO#BF24-083

ROUTE
RLS9620

MAP
2A OF 3

JSI

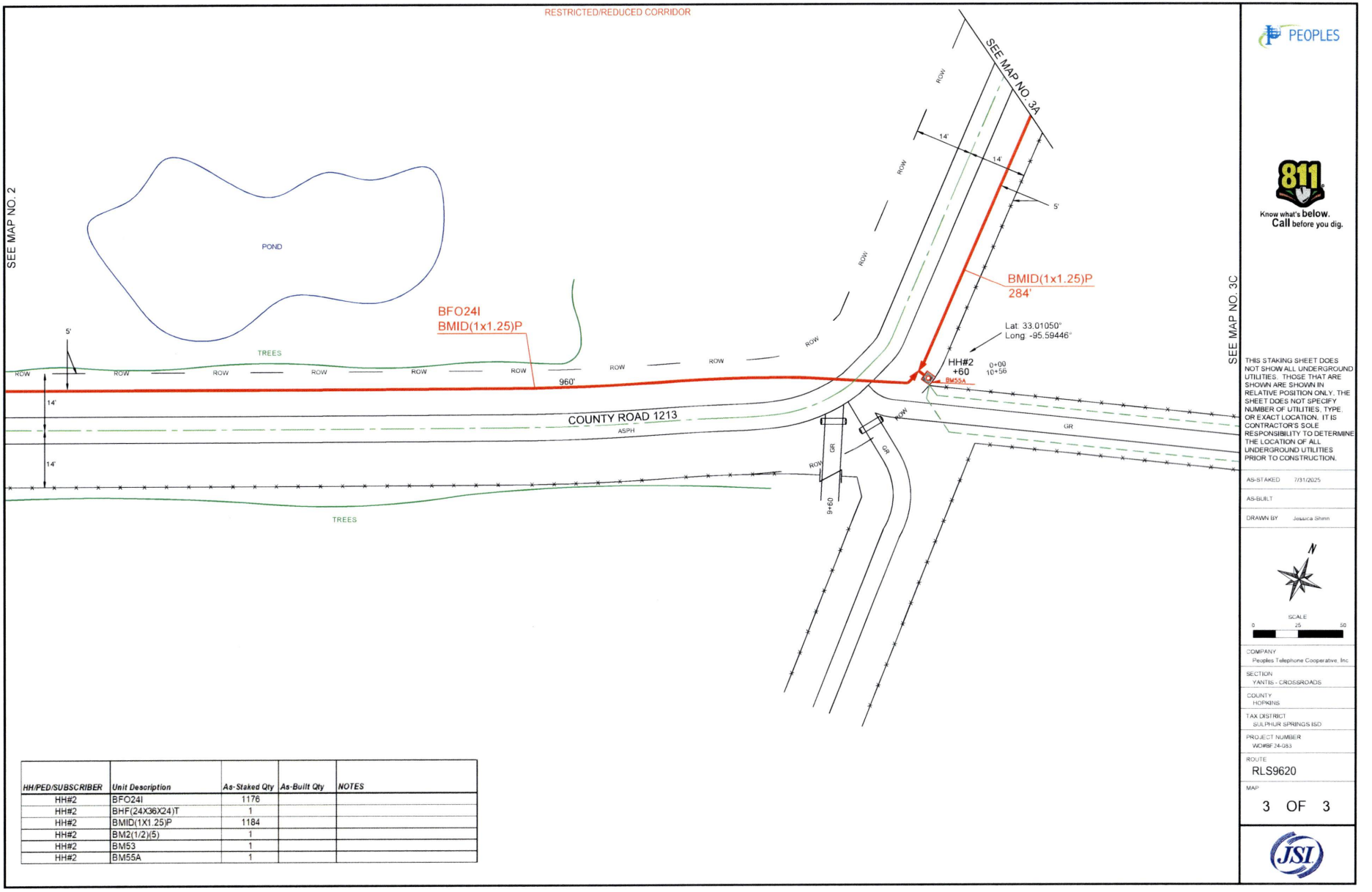


| HH/PED/SUBSCRIBER | Unit Description | As-Staked Qty | As-Built Qty | NOTES |
|---|---|---|---|---|
| HH#2 | BFO24I | 1176 | | |
| HH#2 | BHF(24X36X24)T | 1 | | |
| HH#2 | BMID(1X1.25)P | 1184 | | |
| HH#2 | BM2(1/2)(5) | 1 | | |
| HH#2 | BM53 | 1 | | |
| HH#2 | BM55A | 1 | | |

PEOPLES

811 Know what's below. Call before you dig.

THIS STAKING SHEET DOES NOT SHOW ALL UNDERGROUND UTILITIES. THOSE THAT ARE SHOWN ARE SHOWN IN RELATIVE POSITION ONLY. THE SHEET DOES NOT SPECIFY NUMBER OF UTILITIES, TYPE, OR EXACT LOCATION. IT IS CONTRACTOR'S SOLE RESPONSIBILITY TO DETERMINE THE LOCATION OF ALL UNDERGROUND UTILITIES PRIOR TO CONSTRUCTION.

AS-STAKED 7/31/2025

AS-BUILT

DRAWN BY Jessica Shinn

N

SCALE 0 25 50

COMPANY
Peoples Telephone Cooperative, Inc

SECTION
YANTIS - CROSSROADS

COUNTY
HOPKINS

TAX DISTRICT
SULPHUR SPRINGS ISD

PROJECT NUMBER
WOWBF.24-083

ROUTE
RLS9620

MAP
3 OF 3

JSI

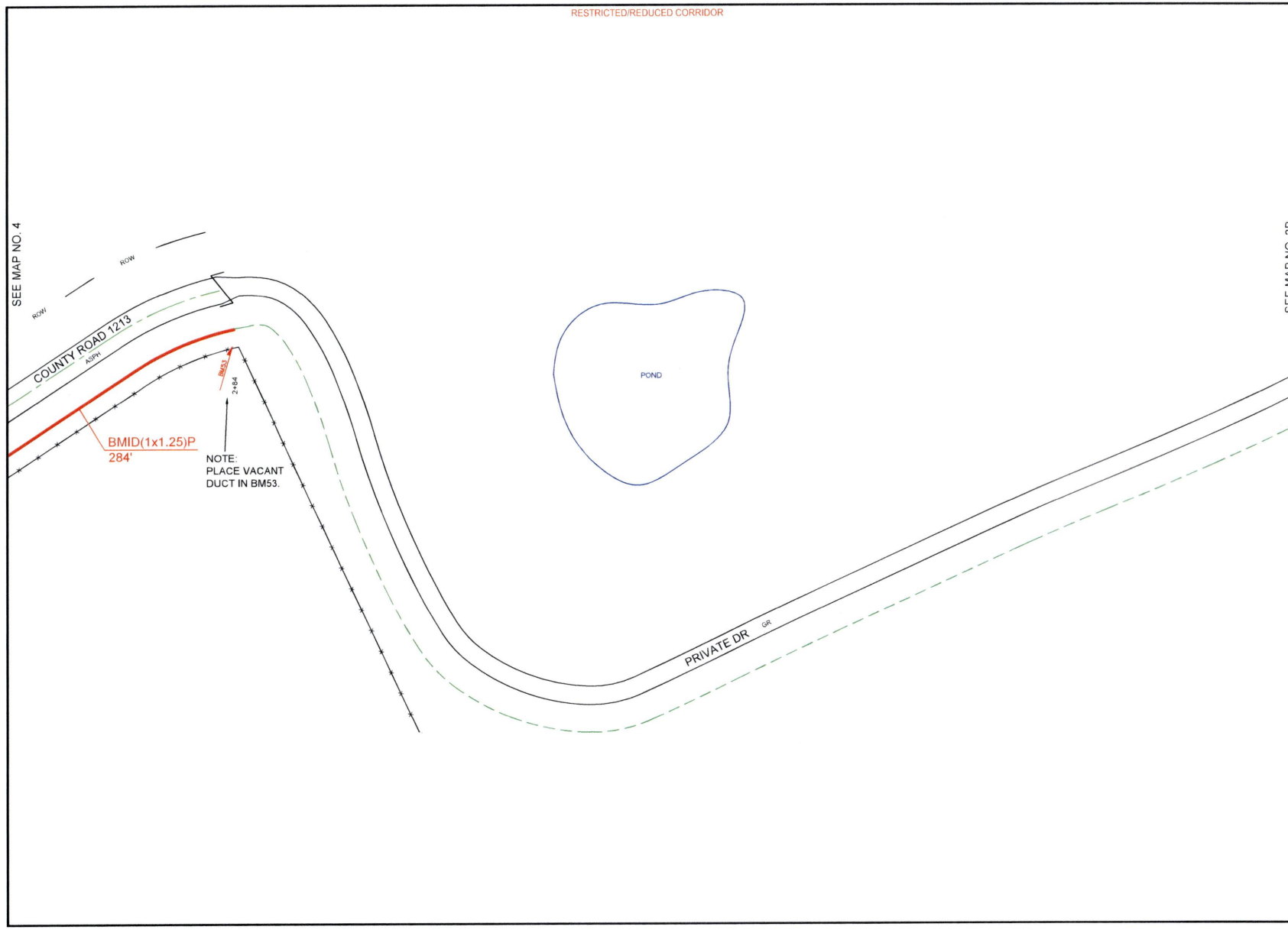


PEOPLES

811 Know what's **below.** **Call** before you dig.

THIS STAKING SHEET DOES NOT SHOW ALL UNDERGROUND UTILITIES. THOSE THAT ARE SHOWN ARE SHOWN IN RELATIVE POSITION ONLY. THE SHEET DOES NOT SPECIFY NUMBER OF UTILITIES, TYPE, OR EXACT LOCATION. IT IS CONTRACTOR'S SOLE RESPONSIBILITY TO DETERMINE THE LOCATION OF ALL UNDERGROUND UTILITIES PRIOR TO CONSTRUCTION.

| | |
|---|---|
| AS-STAKED | 7/31/2025 |
| AS-BUILT | |
| DRAWN BY | Jessica Shinn |

SCALE
0 25 50

COMPANY
Peoples Telephone Cooperative, Inc

SECTION
YANTIS - CROSSROADS

COUNTY
HOPKINS

TAX DISTRICT
SULPHUR SPRINGS ISD

PROJECT NUMBER
WOWBF24-083

ROUTE
RLS9620

MAP
3A OF 3

JSI

RESTRICTED/REDUCED CORRIDOR

SEE MAP NO. 3A

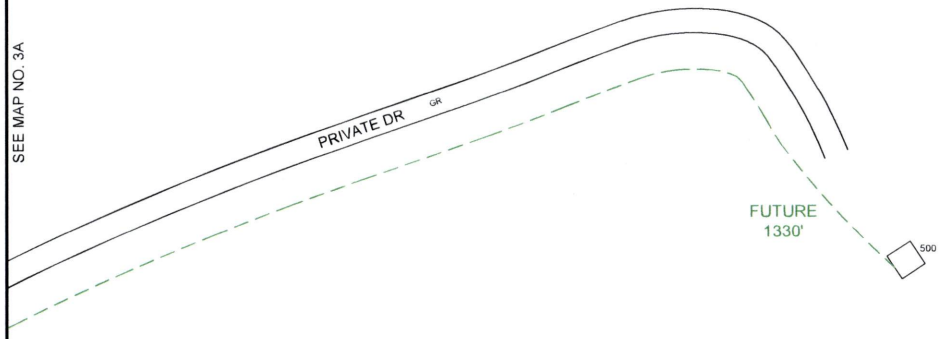


PEOPLES

811
Know what's below.
Call before you dig.

THIS STAKING SHEET DOES NOT SHOW ALL UNDERGROUND UTILITIES. THOSE THAT ARE SHOWN ARE SHOWN IN RELATIVE POSITION ONLY. THE SHEET DOES NOT SPECIFY NUMBER OF UTILITIES, TYPE, OR EXACT LOCATION. IT IS CONTRACTOR'S SOLE RESPONSIBILITY TO DETERMINE THE LOCATION OF ALL UNDERGROUND UTILITIES PRIOR TO CONSTRUCTION.

AS-STAKED 7/31/2025

AS-BUILT

DRAWN BY Jessica Shinn

N

SCALE
0 25 50

COMPANY
Peoples Telephone Cooperative, Inc

SECTION
YANTIS - CROSSROADS

COUNTY
HOPKINS

TAX DISTRICT
SULPHUR SPRINGS ISD

PROJECT NUMBER
WO#BF.24-083

ROUTE
RLS9620

MAP
3B OF 3

JSI

RESTRICTED/REDUCED CORRIDOR

SEE MAP NO. 3

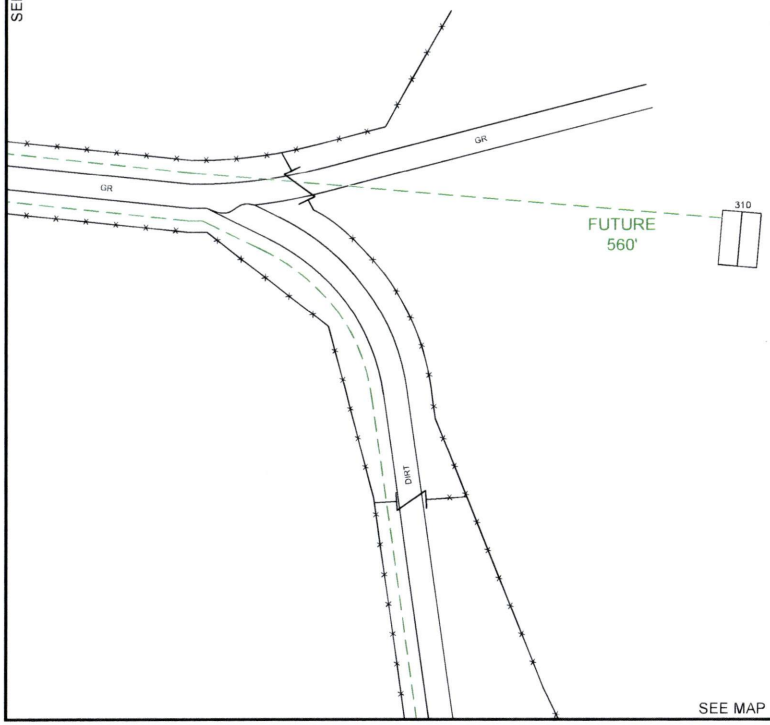


SEE MAP NO. 3D

PEOPLES

811
Know what's **below.**
**Call** before you dig.

THIS STAKING SHEET DOES NOT SHOW ALL UNDERGROUND UTILITIES. THOSE THAT ARE SHOWN ARE SHOWN IN RELATIVE POSITION ONLY. THE SHEET DOES NOT SPECIFY NUMBER OF UTILITIES, TYPE, OR EXACT LOCATION. IT IS CONTRACTOR'S SOLE RESPONSIBILITY TO DETERMINE THE LOCATION OF ALL UNDERGROUND UTILITIES PRIOR TO CONSTRUCTION.

AS-STAKED 7/31/2025

AS-BUILT

DRAWN BY Jessica Shinn

N

SCALE
0 25 50

COMPANY
Peoples Telephone Cooperative, Inc

SECTION
YANTIS - CROSSROADS

COUNTY
HOPKINS

TAX DISTRICT
SULPHUR SPRINGS ISD

PROJECT NUMBER
WO#BF24-083

ROUTE
RLS9620

MAP
3C OF 3

JSI

RESTRICTED/REDUCED CORRIDOR

SEE MAP NO. 3C

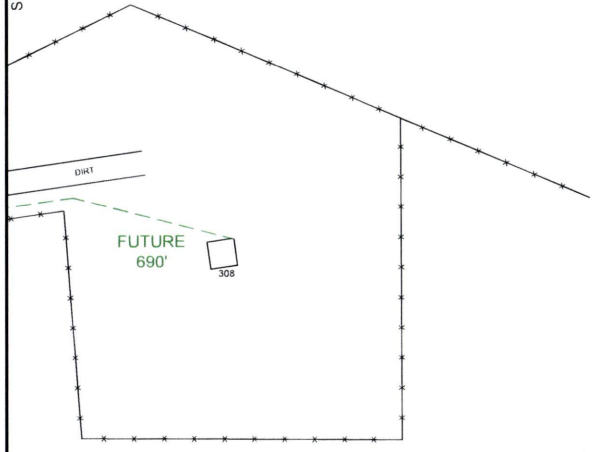


PEOPLES

811
Know what's **below.**
**Call** before you dig.

THIS STAKING SHEET DOES NOT SHOW ALL UNDERGROUND UTILITIES. THOSE THAT ARE SHOWN ARE SHOWN IN RELATIVE POSITION ONLY. THE SHEET DOES NOT SPECIFY NUMBER OF UTILITIES, TYPE, OR EXACT LOCATION. IT IS CONTRACTOR'S SOLE RESPONSIBILITY TO DETERMINE THE LOCATION OF ALL UNDERGROUND UTILITIES PRIOR TO CONSTRUCTION.

AS-STAKED 7/31/2025

AS-BUILT

DRAWN BY Jessica Shinn

SCALE
0 25 50

COMPANY
Peoples Telephone Cooperative, Inc

SECTION
YANTIS - CROSSROADS

COUNTY
HOPKINS

TAX DISTRICT
SULPHUR SPRINGS ISD

PROJECT NUMBER
WORBF24-083

ROUTE
RLS9620

MAP
3D OF 3

JSI

RESTRICTED/REDUCED CORRIDOR

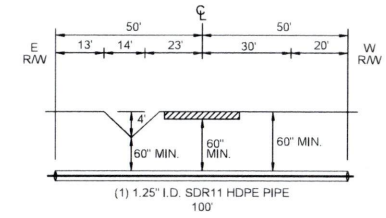


TEXAS HIGHWAY 154 S
CROSSING PROFILE #8

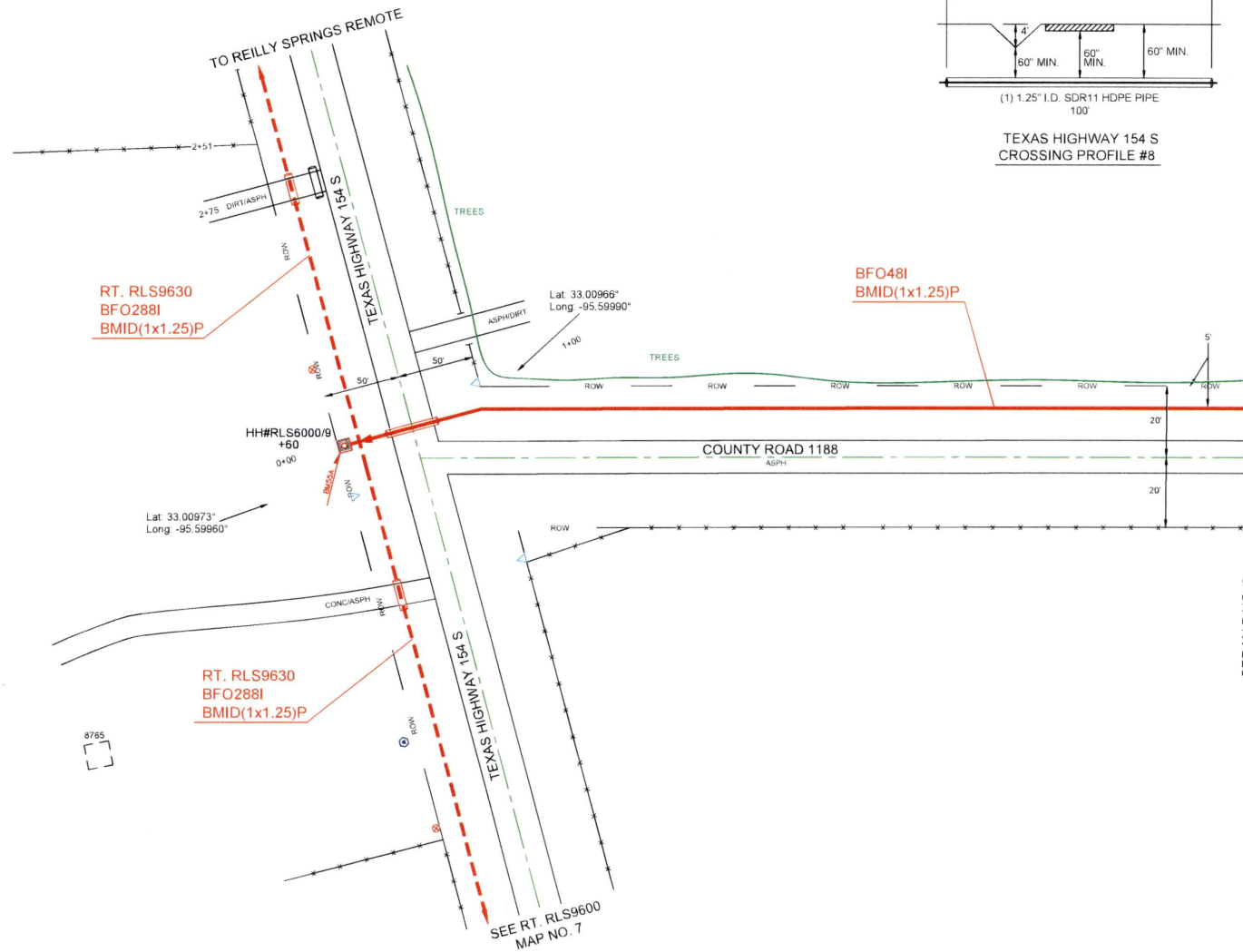


PEOPLES

811 Know what's below. Call before you dig.

THIS STAKING SHEET DOES NOT SHOW ALL UNDERGROUND UTILITIES. THOSE THAT ARE SHOWN ARE SHOWN IN RELATIVE POSITION ONLY. THE SHEET DOES NOT SPECIFY NUMBER OF UTILITIES, TYPE, OR EXACT LOCATION. IT IS CONTRACTOR'S SOLE RESPONSIBILITY TO DETERMINE THE LOCATION OF ALL UNDERGROUND UTILITIES PRIOR TO CONSTRUCTION.

AS-STAKED 7/31/2025

AS-BUILT

DRAWN BY CZ

N

SCALE
0 25 50

COMPANY
Peoples Telephone Cooperative, Inc.

SECTION
YANTIS - CROSSROADS

COUNTY
HOPKINS

TAX DISTRICT
SULPHUR SPRINGS ISD

PROJECT NUMBER
WO#BF.24-053

ROUTE
RLS9630

MAP
1 OF 9

JSI

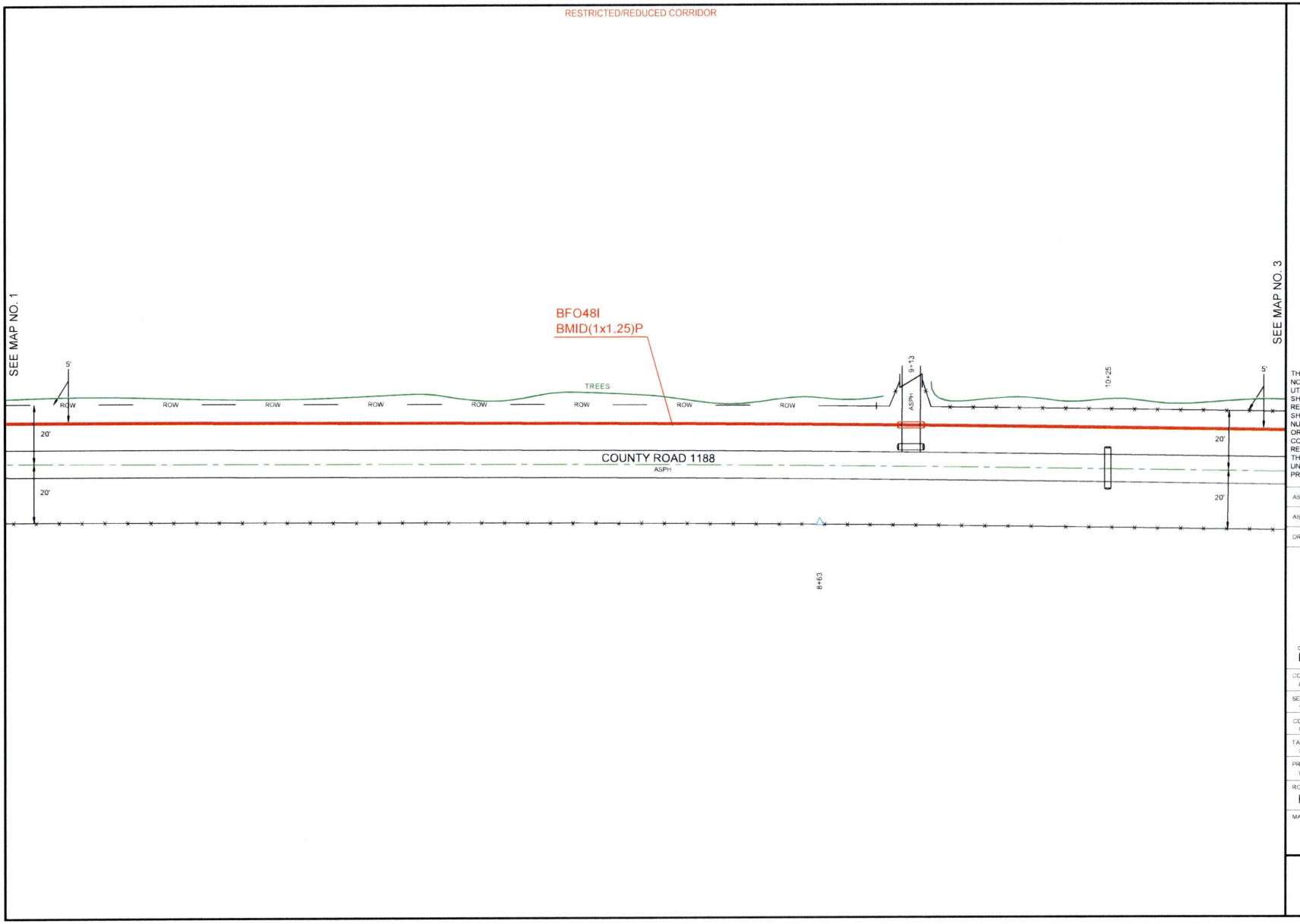


PEOPLES

811 Know what's **below.** **Call** before you dig.

THIS STAKING SHEET DOES NOT SHOW ALL UNDERGROUND UTILITIES. THOSE THAT ARE SHOWN ARE SHOWN IN RELATIVE POSITION ONLY. THE SHEET DOES NOT SPECIFY NUMBER OF UTILITIES, TYPE, OR EXACT LOCATION. IT IS CONTRACTOR'S SOLE RESPONSIBILITY TO DETERMINE THE LOCATION OF ALL UNDERGROUND UTILITIES PRIOR TO CONSTRUCTION.

AS-STAKED 7/31/2025

AS-BUILT

DRAWN BY CZ

N

SCALE
0 25 50

COMPANY
Peoples Telephone Cooperative, Inc

SECTION
YANTIS - CROSSROADS

COUNTY
HOPKINS

TAX DISTRICT
SULPHUR SPRINGS ISD

PROJECT NUMBER
WO#BF24-083

ROUTE
RLS9630

MAP
2 OF 9

JSI

RESTRICTED/REDUCED CORRIDOR

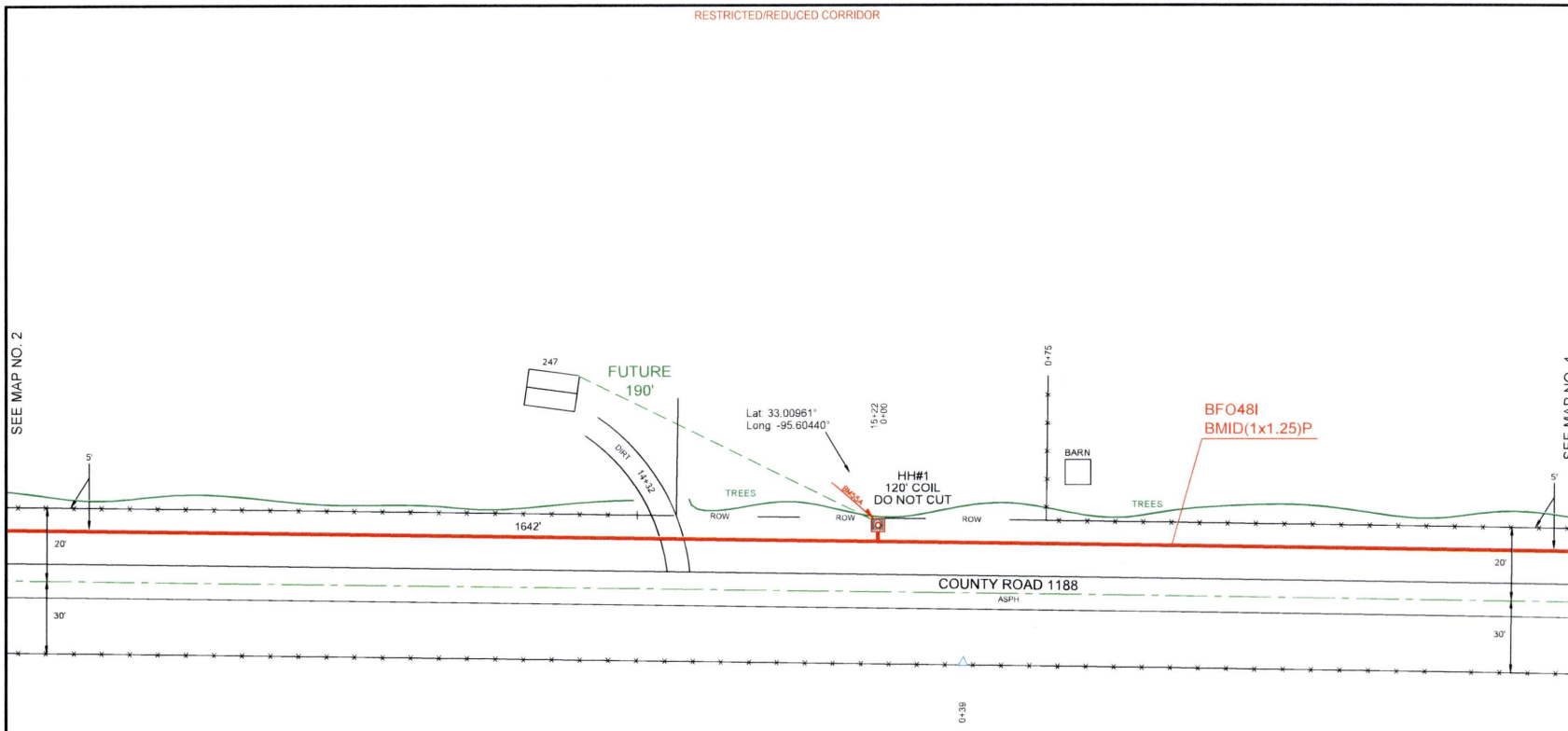


| HH/PED/SUBSCRIBER | Unit Description | As-Staked Qty | As-Built Qty | NOTES |
|---|---|---|---|---|
| HH#1 | BFO48I | 1642 | | |
| HH#1 | BHF(24X36X24)T | 1 | | |
| HH#1 | BMID(1X1.25)P | 1522 | | |
| HH#1 | BM2(1/2)(5) | 1 | | |
| HH#1 | BM55A | 1 | | |

PEOPLES

811 Know what's below. Call before you dig.

THIS STAKING SHEET DOES NOT SHOW ALL UNDERGROUND UTILITIES. THOSE THAT ARE SHOWN ARE SHOWN IN RELATIVE POSITION ONLY. THE SHEET DOES NOT SPECIFY NUMBER OF UTILITIES, TYPE, OR EXACT LOCATION. IT IS CONTRACTOR'S SOLE RESPONSIBILITY TO DETERMINE THE LOCATION OF ALL UNDERGROUND UTILITIES PRIOR TO CONSTRUCTION.

AS-STAKED 7/31/2025

AS-BUILT

DRAWN BY CZ

N

SCALE 0 25 50

COMPANY
Peoples Telephone Cooperative, Inc

SECTION
YANTIS - CROSSROADS

COUNTY
HOPKINS

TAX DISTRICT
SULPHUR SPRINGS ISD

PROJECT NUMBER
WO#BF24-083

ROUTE
RLS9630

MAP
3 OF 9

JSI

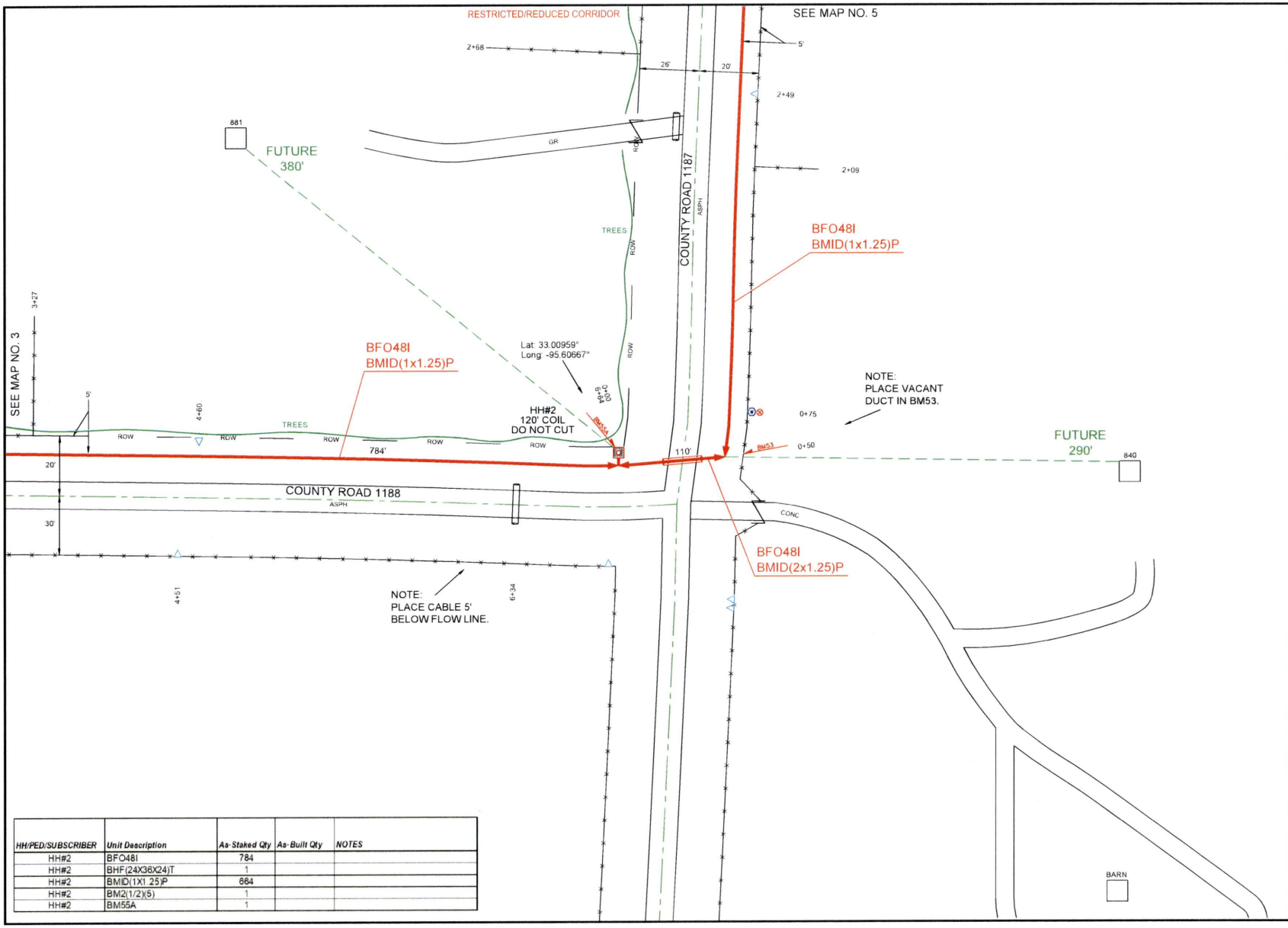


| HH/PED/SUBSCRIBER | Unit Description | As-Staked Qty | As-Built Qty | NOTES |
|---|---|---|---|---|
| HH#2 | BFO48I | 784 | | |
| HH#2 | BHF(24X36X24)T | 1 | | |
| HH#2 | BMID(1X1.25)P | 664 | | |
| HH#2 | BM2(1/2)(5) | 1 | | |
| HH#2 | BM55A | 1 | | |

PEOPLES

811 Know what's below. Call before you dig.

THIS STAKING SHEET DOES NOT SHOW ALL UNDERGROUND UTILITIES. THOSE THAT ARE SHOWN ARE SHOWN IN RELATIVE POSITION ONLY. THE SHEET DOES NOT SPECIFY NUMBER OF UTILITIES, TYPE, OR EXACT LOCATION. IT IS CONTRACTOR'S SOLE RESPONSIBILITY TO DETERMINE THE LOCATION OF ALL UNDERGROUND UTILITIES PRIOR TO CONSTRUCTION.

AS-STAKED 7/31/2025

AS-BUILT

DRAWN BY CZ

N

SCALE 0 25 50

COMPANY
Peoples Telephone Cooperative, Inc

SECTION
YANTIS - CROSSROADS

COUNTY
HOPKINS

TAX DISTRICT
SULPHUR SPRINGS ISD

PROJECT NUMBER
WO#BF.24-083

ROUTE
RLS9630

MAP
4 OF 9

JSI

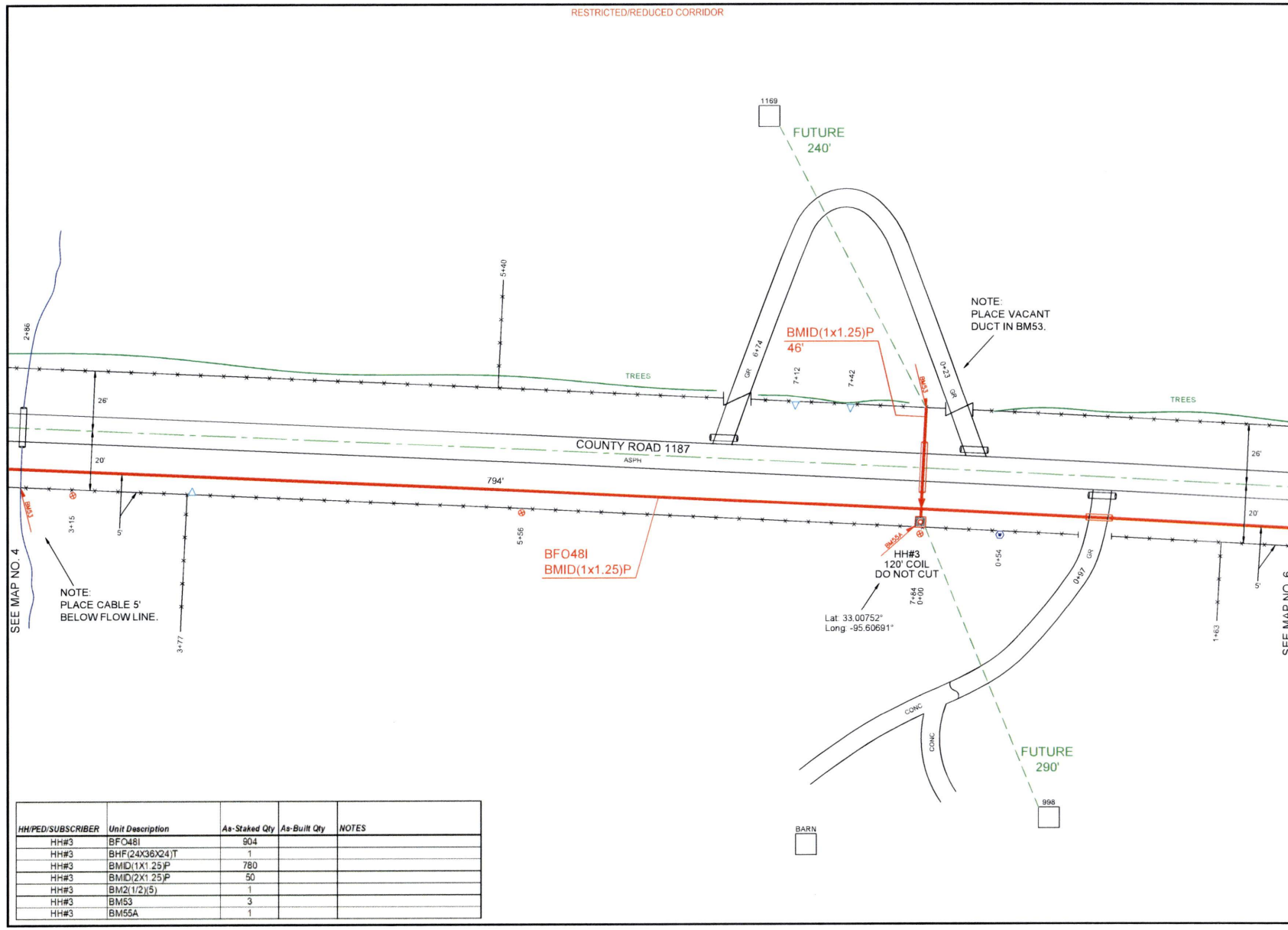


| HH/PED/SUBSCRIBER | Unit Description | As-Staked Qty | As-Built Qty | NOTES |
|---|---|---|---|---|
| HH#3 | BFO48I | 904 | | |
| HH#3 | BHF(24X36X24)T | 1 | | |
| HH#3 | BMID(1X1.25)P | 780 | | |
| HH#3 | BMID(2X1.25)P | 50 | | |
| HH#3 | BM2(1/2)(5) | 1 | | |
| HH#3 | BM53 | 3 | | |
| HH#3 | BM55A | 1 | | |

PEOPLES

811 Know what's below. Call before you dig.

THIS STAKING SHEET DOES NOT SHOW ALL UNDERGROUND UTILITIES. THOSE THAT ARE SHOWN ARE SHOWN IN RELATIVE POSITION ONLY. THE SHEET DOES NOT SPECIFY NUMBER OF UTILITIES, TYPE, OR EXACT LOCATION. IT IS CONTRACTOR'S SOLE RESPONSIBILITY TO DETERMINE THE LOCATION OF ALL UNDERGROUND UTILITIES PRIOR TO CONSTRUCTION.

AS-STAKED 7/31/2025

AS-BUILT

DRAWN BY CZ

N

SCALE
0 25 50

COMPANY
Peoples Telephone Cooperative, Inc

SECTION
YANTIS - CROSSROADS

COUNTY
HOPKINS

TAX DISTRICT
SULPHUR SPRINGS ISD

PROJECT NUMBER
WO#BF.24-053

ROUTE
RLS9630

MAP
5 OF 9

JSI

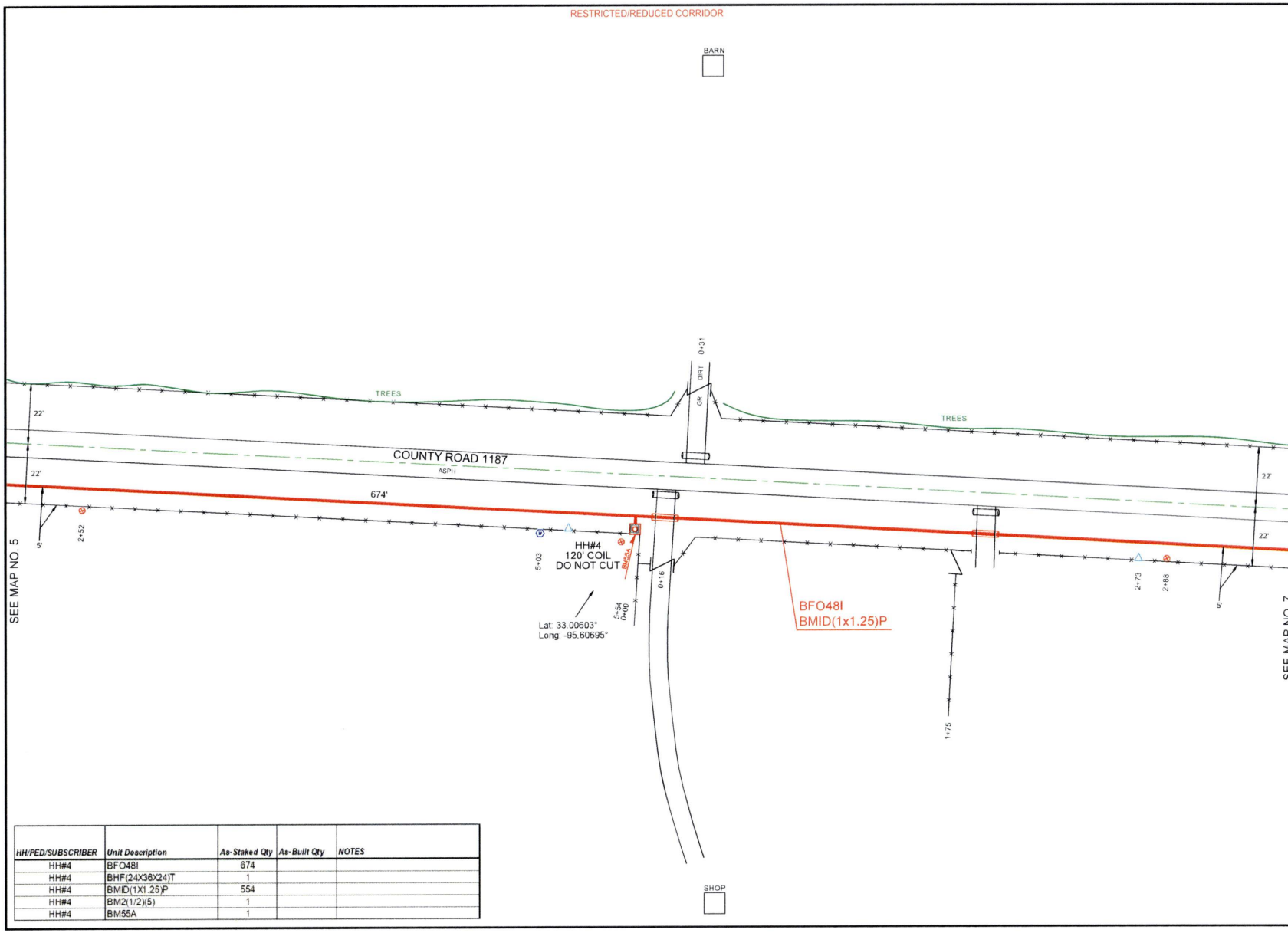


| HH/PED/SUBSCRIBER | Unit Description | As-Staked Qty | As-Built Qty | NOTES |
|---|---|---|---|---|
| HH#4 | BFO48I | 674 | | |
| HH#4 | BHF(24X36X24)T | 1 | | |
| HH#4 | BMID(1X1.25)P | 554 | | |
| HH#4 | BM2(1/2)(5) | 1 | | |
| HH#4 | BM55A | 1 | | |

PEOPLES

811 Know what's **below.** **Call** before you dig.

THIS STAKING SHEET DOES NOT SHOW ALL UNDERGROUND UTILITIES. THOSE THAT ARE SHOWN ARE SHOWN IN RELATIVE POSITION ONLY. THE SHEET DOES NOT SPECIFY NUMBER OF UTILITIES, TYPE, OR EXACT LOCATION. IT IS CONTRACTOR'S SOLE RESPONSIBILITY TO DETERMINE THE LOCATION OF ALL UNDERGROUND UTILITIES PRIOR TO CONSTRUCTION.

AS-STAKED 7/31/2025

AS-BUILT

DRAWN BY CZ

N

SCALE 0 25 50

COMPANY
Peoples Telephone Cooperative, Inc

SECTION
YANTIS - CROSSROADS

COUNTY
HOPKINS

TAX DISTRICT
SULPHUR SPRINGS ISD

PROJECT NUMBER
WO#BF.24-083

ROUTE
RLS9630

MAP
6 OF 9

JSI

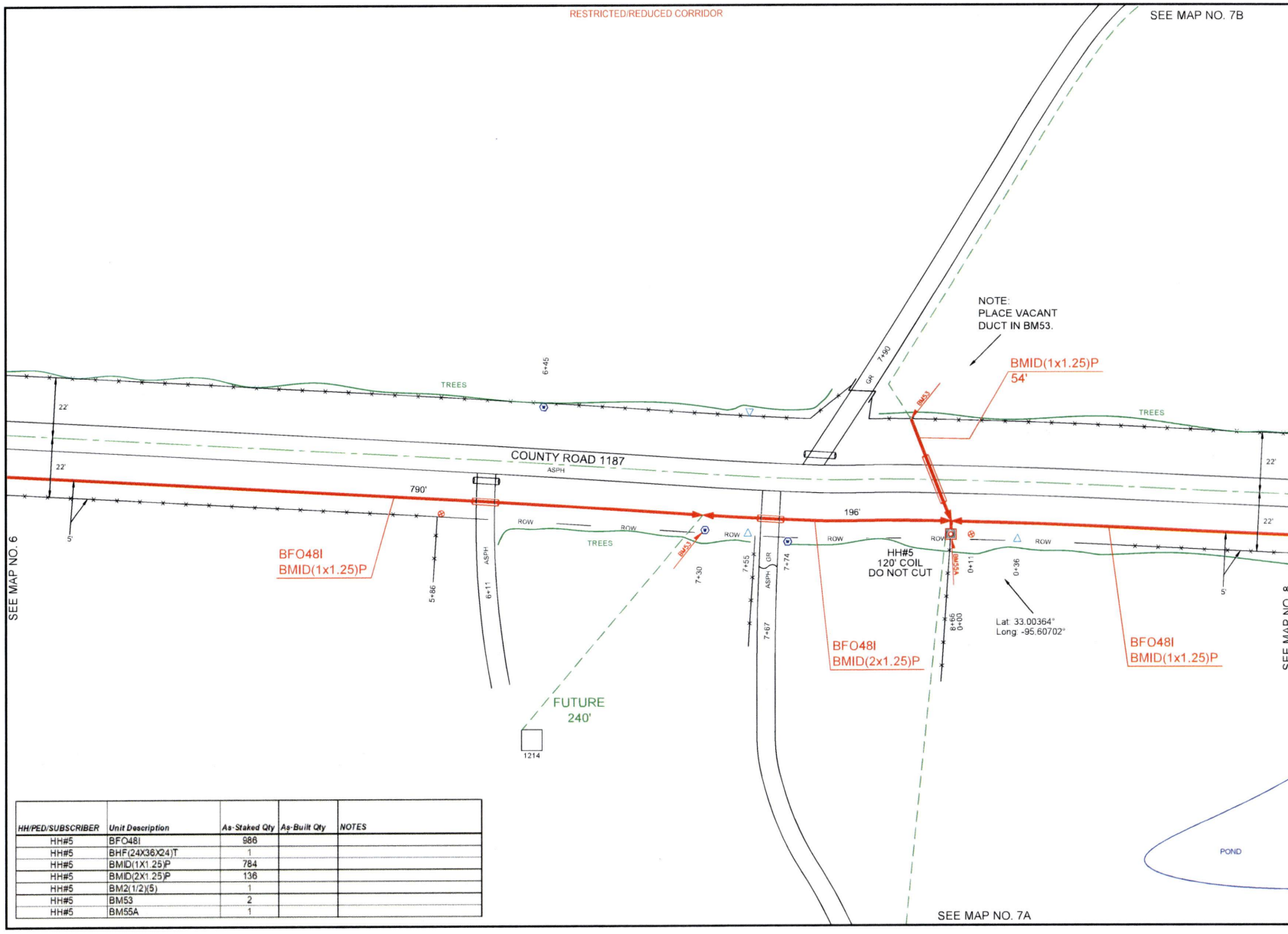


| HH/PED/SUBSCRIBER | Unit Description | As-Staked Qty | As-Built Qty | NOTES |
|---|---|---|---|---|
| HH#5 | BFO48I | 986 | | |
| HH#5 | BHF(24X36X24)T | 1 | | |
| HH#5 | BMID(1X1.25)P | 784 | | |
| HH#5 | BMID(2X1.25)P | 136 | | |
| HH#5 | BM2(1/2)(5) | 1 | | |
| HH#5 | BM53 | 2 | | |
| HH#5 | BM55A | 1 | | |

PEOPLES

811 Know what's below. Call before you dig.

THIS STAKING SHEET DOES NOT SHOW ALL UNDERGROUND UTILITIES. THOSE THAT ARE SHOWN ARE SHOWN IN RELATIVE POSITION ONLY. THE SHEET DOES NOT SPECIFY NUMBER OF UTILITIES, TYPE, OR EXACT LOCATION. IT IS CONTRACTOR'S SOLE RESPONSIBILITY TO DETERMINE THE LOCATION OF ALL UNDERGROUND UTILITIES PRIOR TO CONSTRUCTION.

AS-STAKED 7/31/2025

AS-BUILT

DRAWN BY CZ

N

SCALE 0 25 50

COMPANY
Peoples Telephone Cooperative, Inc

SECTION
YANTIS - CROSSROADS

COUNTY
HOPKINS

TAX DISTRICT
SULPHUR SPRINGS ISD

PROJECT NUMBER
WORBF.24-063

ROUTE
RLS9630

MAP
7 OF 9

JSI

RESTRICTED/REDUCED CORRIDOR

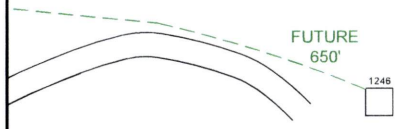


SEE MAP NO. 7

PEOPLES

811
Know what's **below.**
**Call** before you dig.

THIS STAKING SHEET DOES NOT SHOW ALL UNDERGROUND UTILITIES. THOSE THAT ARE SHOWN ARE SHOWN IN RELATIVE POSITION ONLY. THE SHEET DOES NOT SPECIFY NUMBER OF UTILITIES, TYPE, OR EXACT LOCATION. IT IS CONTRACTOR'S SOLE RESPONSIBILITY TO DETERMINE THE LOCATION OF ALL UNDERGROUND UTILITIES PRIOR TO CONSTRUCTION.

AS-STAKED 7/31/2025

AS-BUILT

DRAWN BY CZ

N

SCALE
0 25 50

COMPANY
Peoples Telephone Cooperative, Inc.

SECTION
YANTIS - CROSSROADS

COUNTY
HOPKINS

TAX DISTRICT
SULPHUR SPRINGS ISD

PROJECT NUMBER
WO#BF.24-083

ROUTE
RLS9630

MAP
7A OF 9

JSI

RESTRICTED/REDUCED CORRIDOR

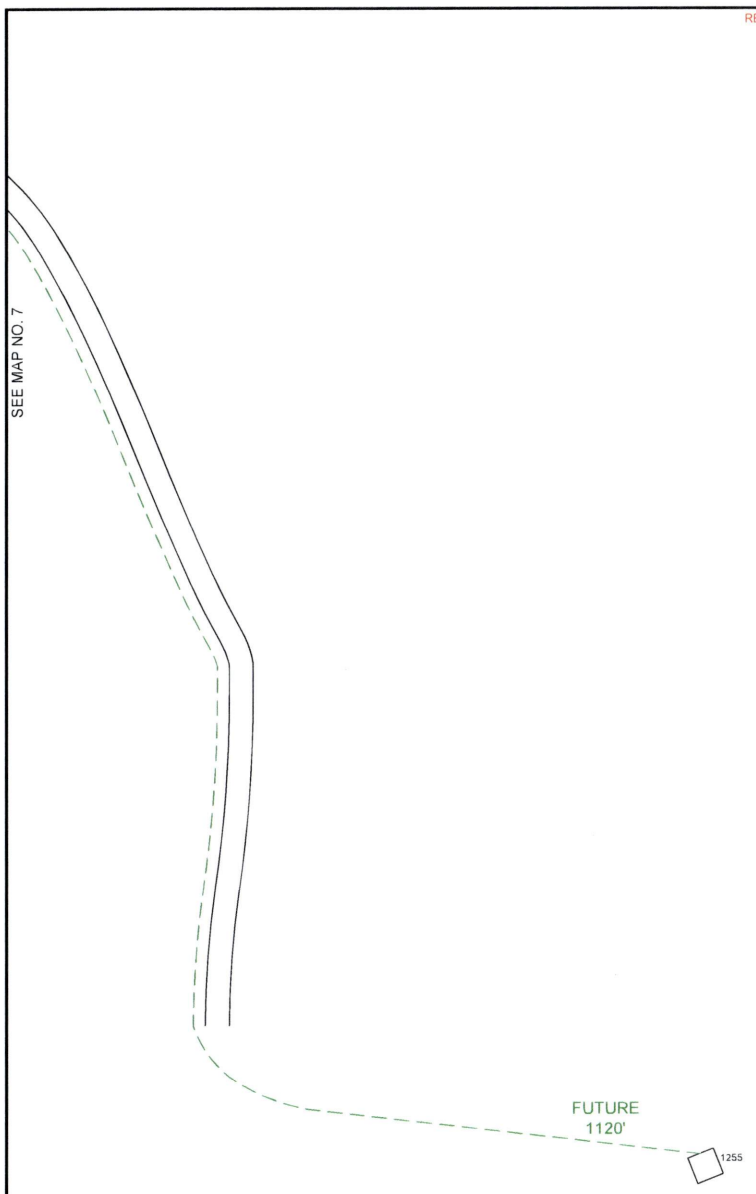


PEOPLES

811
Know what's **below.**
**Call** before you dig.

THIS STAKING SHEET DOES NOT SHOW ALL UNDERGROUND UTILITIES. THOSE THAT ARE SHOWN ARE SHOWN IN RELATIVE POSITION ONLY. THE SHEET DOES NOT SPECIFY NUMBER OF UTILITIES, TYPE, OR EXACT LOCATION. IT IS CONTRACTOR'S SOLE RESPONSIBILITY TO DETERMINE THE LOCATION OF ALL UNDERGROUND UTILITIES PRIOR TO CONSTRUCTION.

AS-STAKED 7/31/2025

AS-BUILT

DRAWN BY CZ

N

SCALE
0 25 50

COMPANY
Peoples Telephone Cooperative, Inc.

SECTION
YANTIS - CROSSROADS

COUNTY
HOPKINS

TAX DISTRICT
SULPHUR SPRINGS ISD

PROJECT NUMBER
WORBF.24-083

ROUTE
RLS9630

MAP
7B OF 9

JSI

| HH/PED/SUBSCRIBER | Unit Description | As-Staked Qty | As-Built Qty | NOTES |
|---|---|---|---|---|
| HH#6 | BFO48I | 640 | | |
| HH#6 | BHF(24X36X24)T | 1 | | |
| HH#6 | BMID(1X1.25)P | 520 | | |
| HH#6 | BM2(1/2)(5) | 1 | | |
| HH#6 | BM55A | 1 | | |

RESTRICTED/REDUCED CORRIDOR

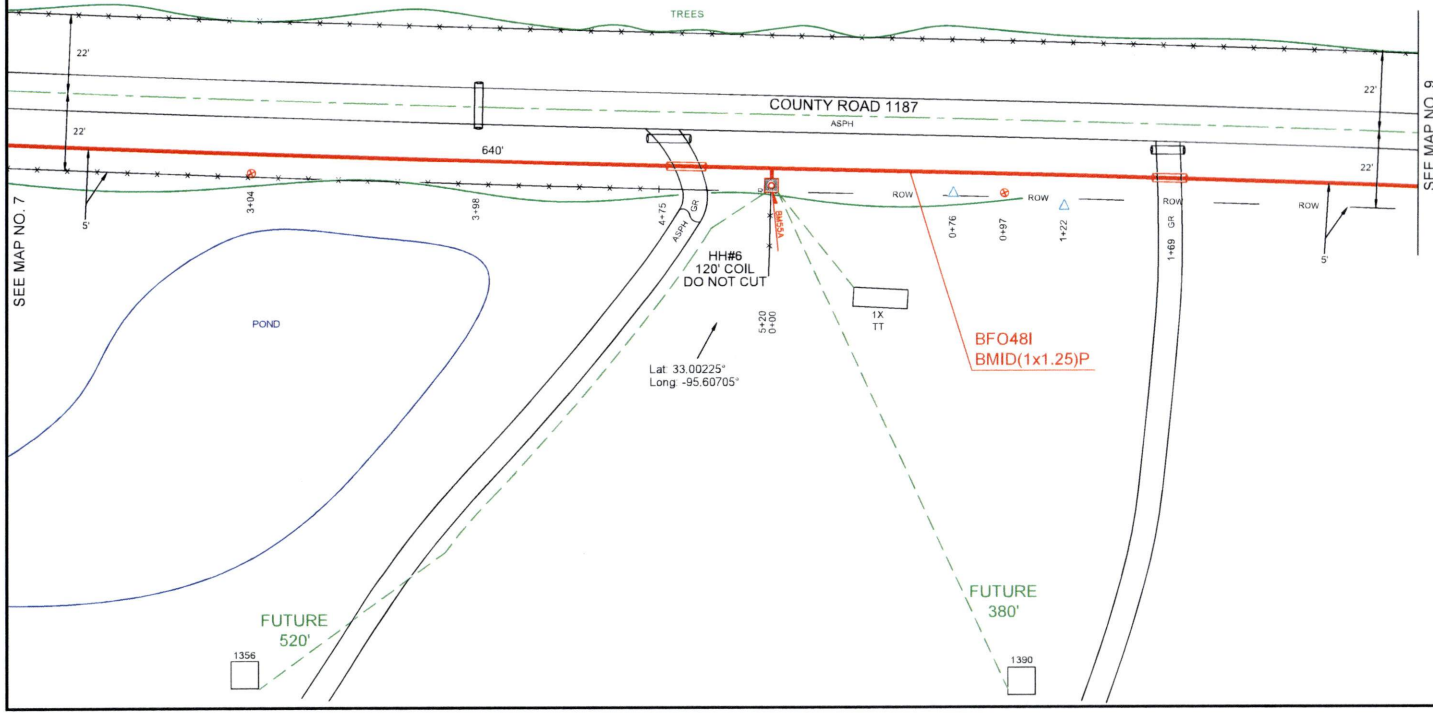


PEOPLES

811 Know what's below. Call before you dig.

THIS STAKING SHEET DOES NOT SHOW ALL UNDERGROUND UTILITIES. THOSE THAT ARE SHOWN ARE SHOWN IN RELATIVE POSITION ONLY. THE SHEET DOES NOT SPECIFY NUMBER OF UTILITIES, TYPE, OR EXACT LOCATION. IT IS CONTRACTOR'S SOLE RESPONSIBILITY TO DETERMINE THE LOCATION OF ALL UNDERGROUND UTILITIES PRIOR TO CONSTRUCTION.

AS-STAKED: 7/31/2025

AS-BUILT:

DRAWN BY: CZ

N

SCALE
0 25 50

COMPANY
Peoples Telephone Cooperative, Inc

SECTION
YANTIS - CROSSROADS

COUNTY
HOPKINS

TAX DISTRICT
SULPHUR SPRINGS ISD

PROJECT NUMBER
WO#BF24-083

ROUTE
RLS9630

MAP
8 OF 9

JSI

RESTRICTED/REDUCED CORRIDOR

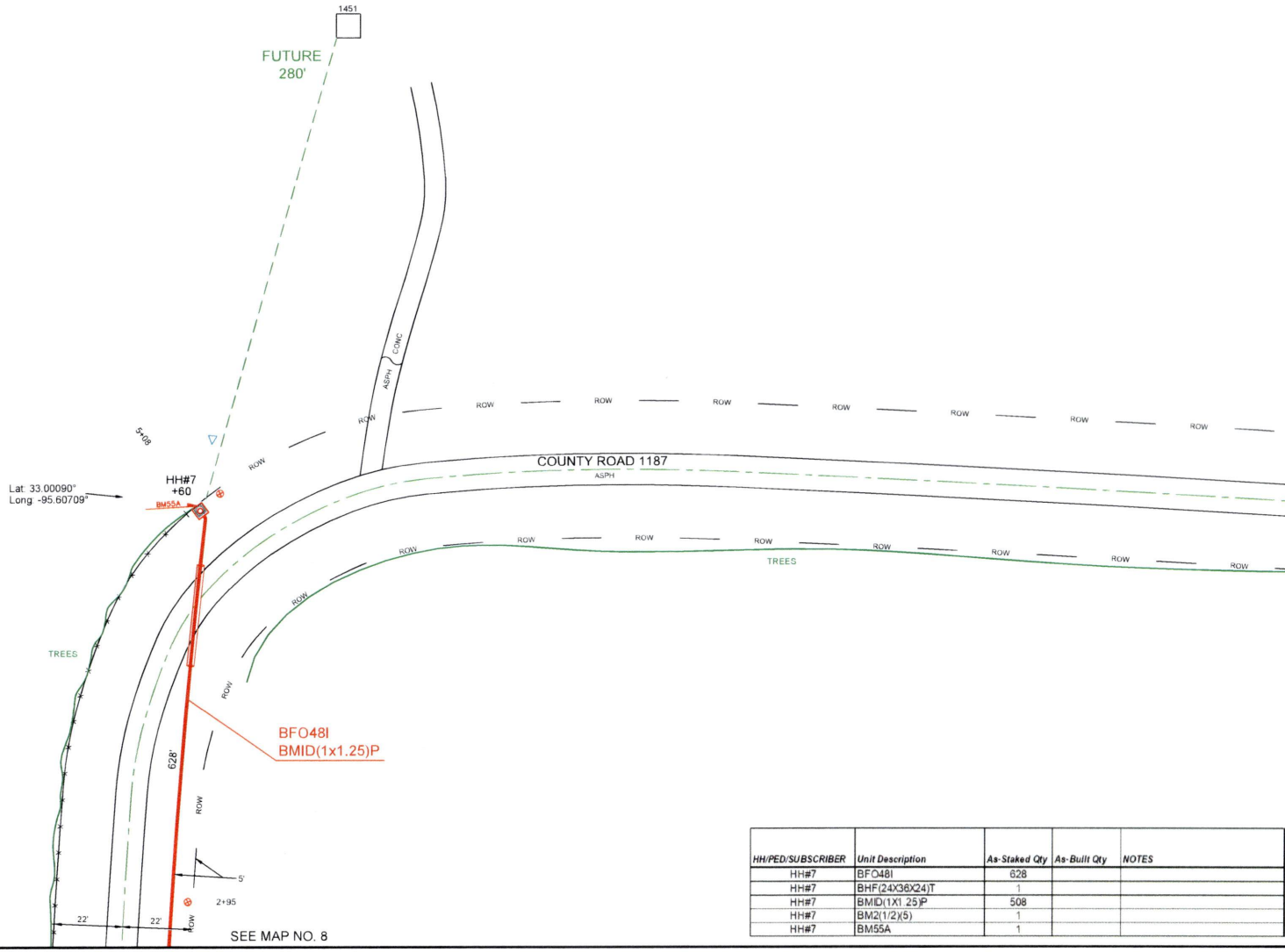


| HH/PED/SUBSCRIBER | Unit Description | As-Staked Qty | As-Built Qty | NOTES |
|---|---|---|---|---|
| HH#7 | BFO48I | 628 | | |
| HH#7 | BHF(24X36X24)T | 1 | | |
| HH#7 | BMID(1X1.25)P | 508 | | |
| HH#7 | BM2(1/2)(5) | 1 | | |
| HH#7 | BM55A | 1 | | |

PEOPLES

811 Know what's below. Call before you dig.

THIS STAKING SHEET DOES NOT SHOW ALL UNDERGROUND UTILITIES. THOSE THAT ARE SHOWN ARE SHOWN IN RELATIVE POSITION ONLY. THE SHEET DOES NOT SPECIFY NUMBER OF UTILITIES, TYPE, OR EXACT LOCATION. IT IS CONTRACTOR'S SOLE RESPONSIBILITY TO DETERMINE THE LOCATION OF ALL UNDERGROUND UTILITIES PRIOR TO CONSTRUCTION.

AS-STAKED 7/31/2025

AS-BUILT

DRAWN BY CZ

N

SCALE 0 25 50

COMPANY
Peoples Telephone Cooperative, Inc.

SECTION
YANTIS - CROSSROADS

COUNTY
HOPKINS

TAX DISTRICT
SULPHUR SPRINGS ISD

PROJECT NUMBER
WO#BF24-053

ROUTE
RLS9630

MAP
9 OF 9

JSI

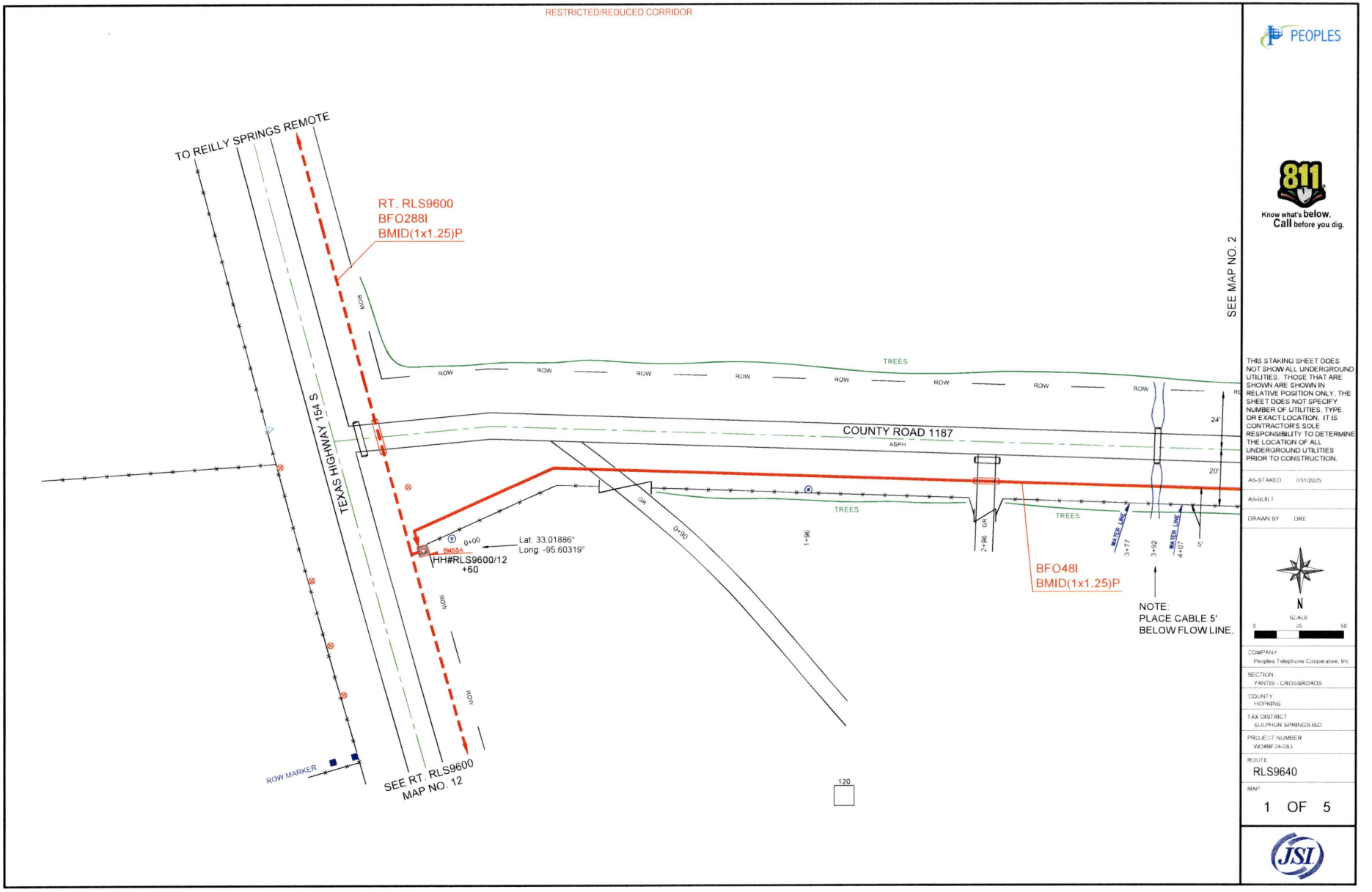


PEOPLES

811 Know what's **below.** **Call** before you dig.

THIS STAKING SHEET DOES NOT SHOW ALL UNDERGROUND UTILITIES. THOSE THAT ARE SHOWN ARE SHOWN IN RELATIVE POSITION ONLY. THE SHEET DOES NOT SPECIFY NUMBER OF UTILITIES, TYPE, OR EXACT LOCATION. IT IS CONTRACTOR'S SOLE RESPONSIBILITY TO DETERMINE THE LOCATION OF ALL UNDERGROUND UTILITIES PRIOR TO CONSTRUCTION.

AS-STAKED 7/31/2025

AS-BUILT

DRAWN BY DRE

N

SCALE 0 25 50

COMPANY
Peoples Telephone Cooperative, Inc

SECTION
YANTIS - CROSSROADS

COUNTY
HOPKINS

TAX DISTRICT
SULPHUR SPRINGS ISD

PROJECT NUMBER
WO#BF.24-083

ROUTE
RLS9640

MAP
1 OF 5

JSI

RESTRICTED/REDUCED CORRIDOR

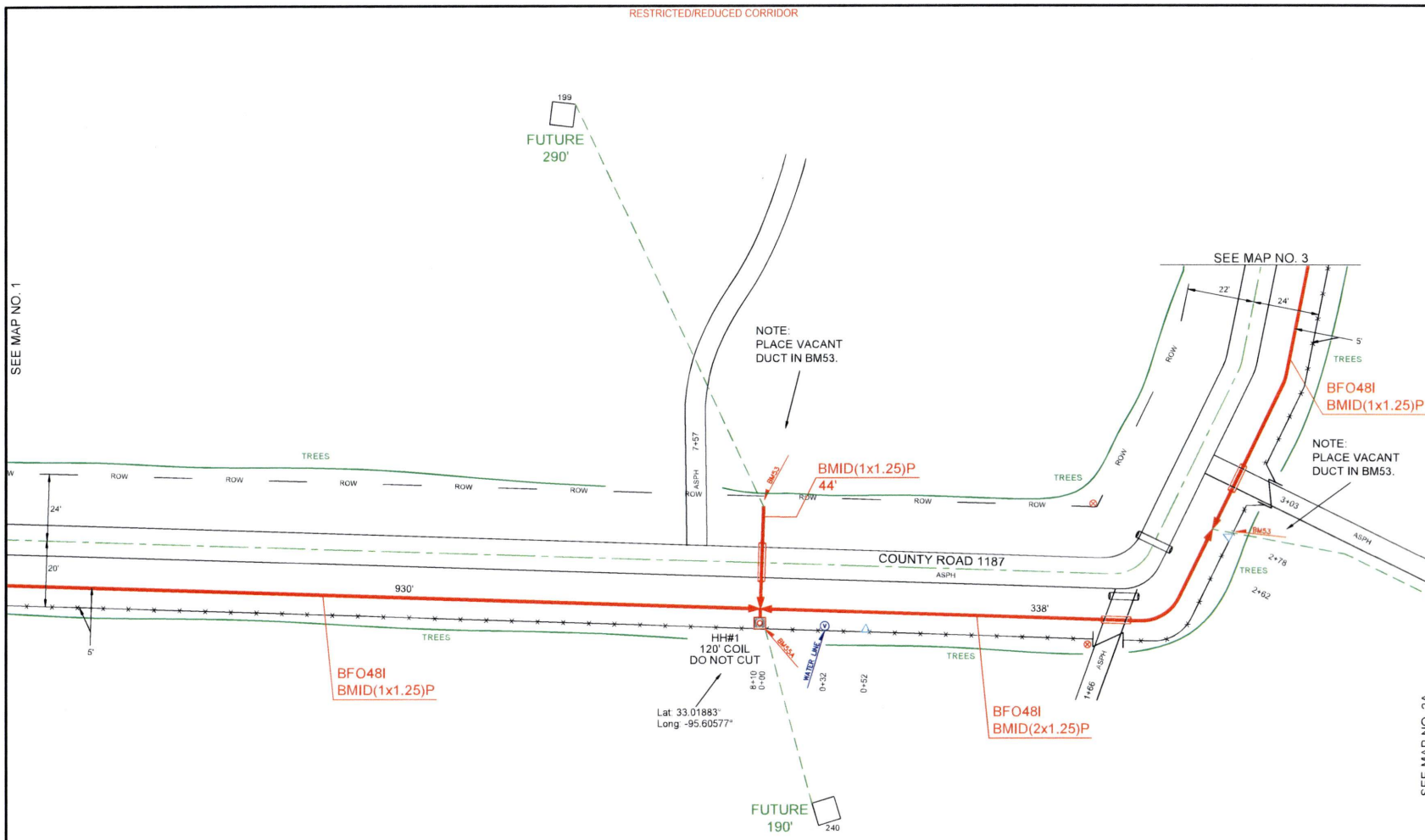


| HH/PED/SUBSCRIBER | Unit Description | As-Staked Qty | As-Built Qty | NOTES |
|---|---|---|---|---|
| HH#1 | BFO48I | 930 | | |
| HH#1 | BHF(24X36X24)T | 1 | | |
| HH#1 | BMID(1X1.25)P | 854 | | |
| HH#1 | BM2(1/2)(5) | 1 | | |
| HH#1 | BM53 | 1 | | |
| HH#1 | BM55A | 1 | | |

PEOPLES

811 Know what's **below.** **Call** before you dig.

THIS STAKING SHEET DOES NOT SHOW ALL UNDERGROUND UTILITIES. THOSE THAT ARE SHOWN ARE SHOWN IN RELATIVE POSITION ONLY. THE SHEET DOES NOT SPECIFY NUMBER OF UTILITIES, TYPE, OR EXACT LOCATION. IT IS CONTRACTOR'S SOLE RESPONSIBILITY TO DETERMINE THE LOCATION OF ALL UNDERGROUND UTILITIES PRIOR TO CONSTRUCTION.

AS-STAKED: 7/31/2025

AS-BUILT:

DRAWN BY: DRE

N

SCALE 0 25 50

COMPANY: Peoples Telephone Cooperative, Inc.

SECTION: YANTIS - CROSSROADS

COUNTY: HOPKINS

TAX DISTRICT: SULPHUR SPRINGS ISD

PROJECT NUMBER: WORBF.24-083

ROUTE: RLS9640

MAP: 2 OF 5

JSI

RESTRICTED/REDUCED CORRIDOR

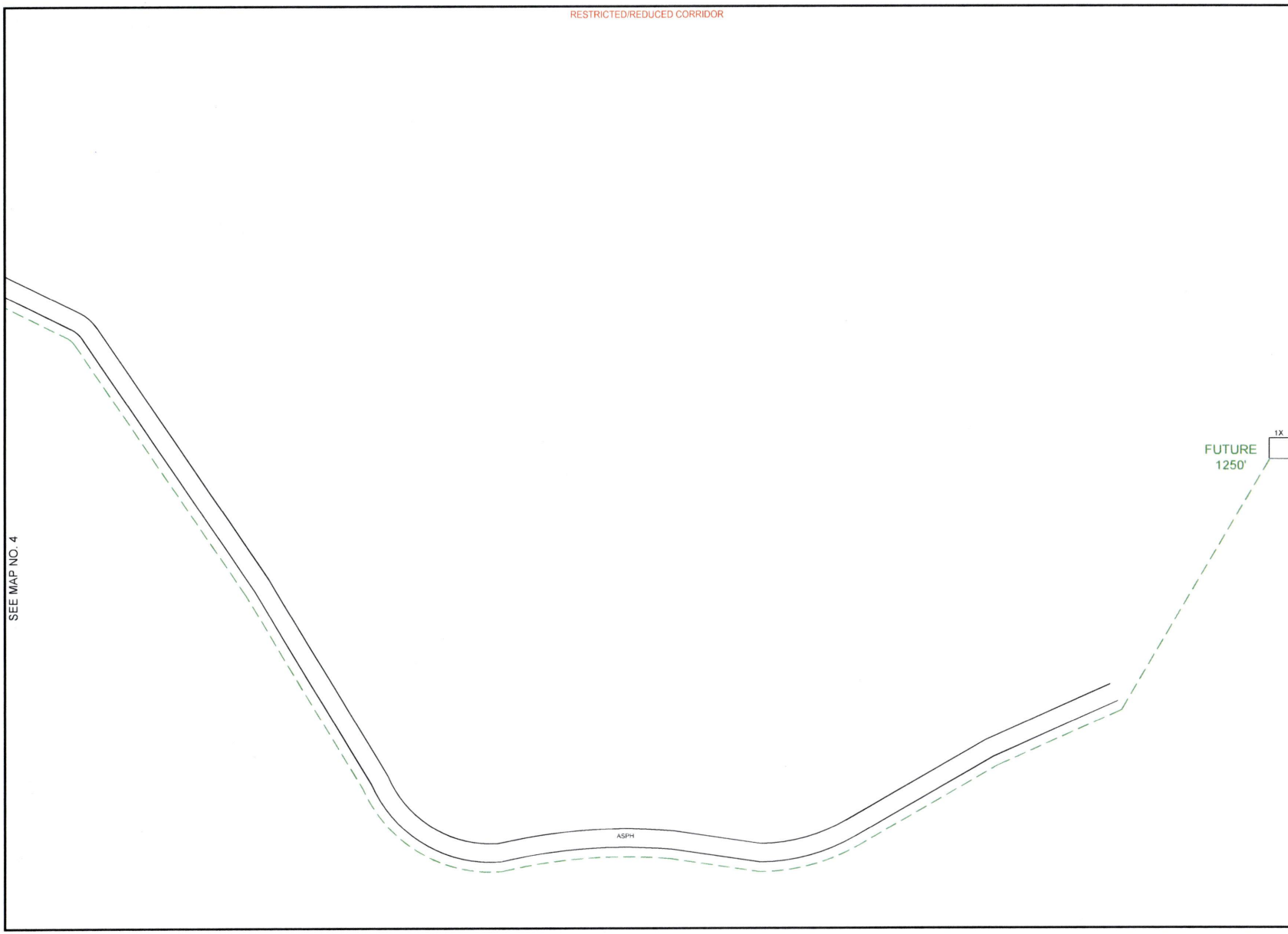


PEOPLES

811
Know what's **below.**
**Call** before you dig.

THIS STAKING SHEET DOES NOT SHOW ALL UNDERGROUND UTILITIES. THOSE THAT ARE SHOWN ARE SHOWN IN RELATIVE POSITION ONLY. THE SHEET DOES NOT SPECIFY NUMBER OF UTILITIES, TYPE, OR EXACT LOCATION. IT IS CONTRACTOR'S SOLE RESPONSIBILITY TO DETERMINE THE LOCATION OF ALL UNDERGROUND UTILITIES PRIOR TO CONSTRUCTION.

AS-STAKED 7/31/2025

AS-BUILT

DRAWN BY DRE

N

SCALE
0 25 50

COMPANY
Peoples Telephone Cooperative, Inc

SECTION
YANTIS - CROSSROADS

COUNTY
HOPKINS

TAX DISTRICT
SULPHUR SPRINGS ISD

PROJECT NUMBER
WO#BF 24-083

ROUTE
RLS9640

MAP
2A OF 5

JSI

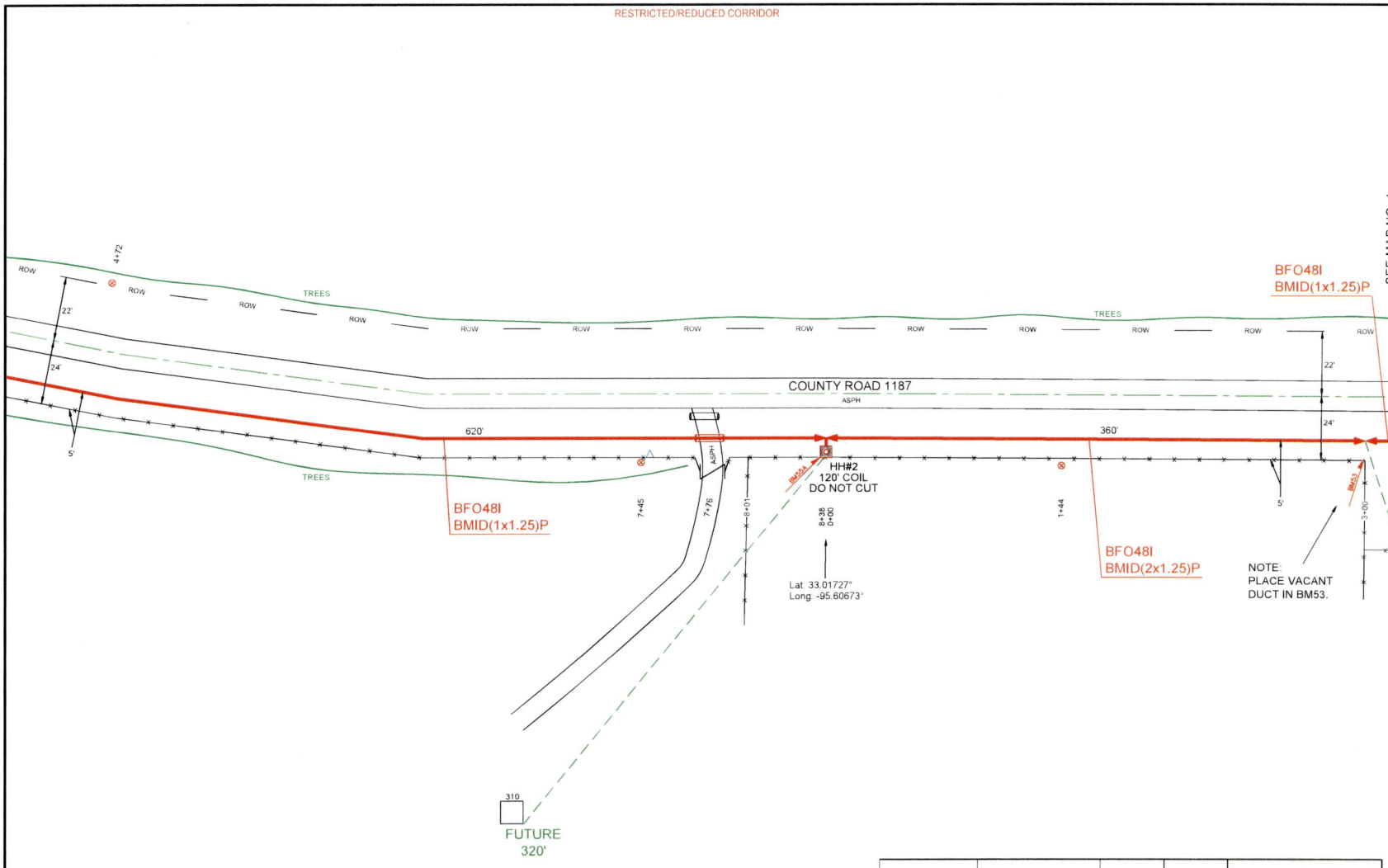


| HH/PED/SUBSCRIBER | Unit Description | As-Staked Qty | As-Built Qty | NOTES |
|---|---|---|---|---|
| HH#2 | BFO48I | 958 | | |
| HH#2 | BHF(24X36X24)T | 1 | | |
| HH#2 | BMID(1X1.25)P | 560 | | |
| HH#2 | BMID(2X1.25)P | 278 | | |
| HH#2 | BM2(1/2)(5) | 1 | | |
| HH#2 | BM53 | 1 | | |
| HH#2 | BM55A | 1 | | |

PEOPLES

811 Know what's below. Call before you dig.

THIS STAKING SHEET DOES NOT SHOW ALL UNDERGROUND UTILITIES. THOSE THAT ARE SHOWN ARE SHOWN IN RELATIVE POSITION ONLY. THE SHEET DOES NOT SPECIFY NUMBER OF UTILITIES, TYPE, OR EXACT LOCATION. IT IS CONTRACTOR'S SOLE RESPONSIBILITY TO DETERMINE THE LOCATION OF ALL UNDERGROUND UTILITIES PRIOR TO CONSTRUCTION.

AS-STAKED: 7/31/2025

AS-BUILT:

DRAWN BY: DRE

N

SCALE
0 25 50

COMPANY
Peoples Telephone Cooperative, Inc.

SECTION
YANTIS - CROSSROADS

COUNTY
HOPKINS

TAX DISTRICT
SULPHUR SPRINGS ISD

PROJECT NUMBER
WO#BF24-083

ROUTE
RLS9640

MAP
3 OF 5

JSI

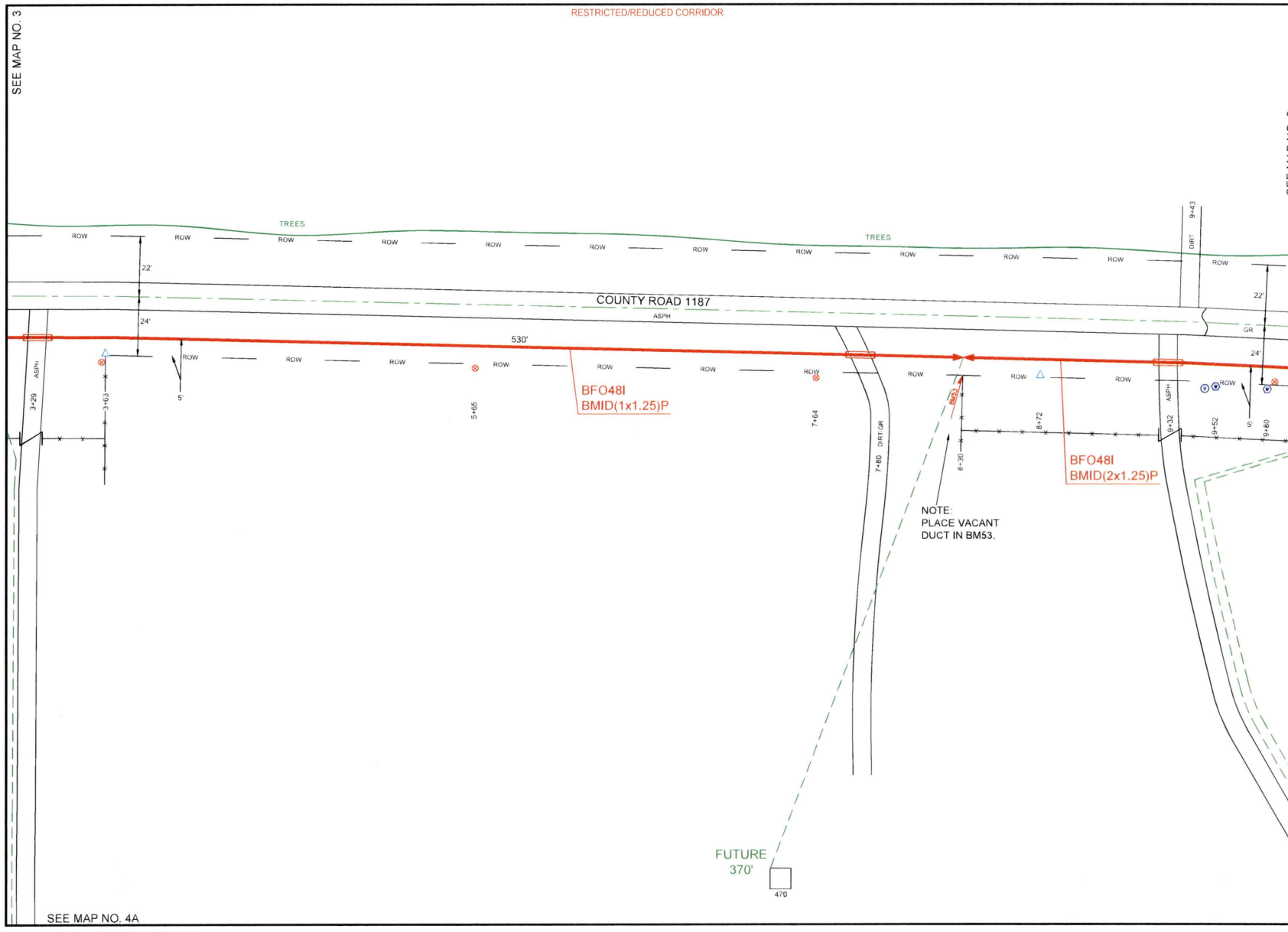


PEOPLES

811 Know what's below. Call before you dig.

THIS STAKING SHEET DOES NOT SHOW ALL UNDERGROUND UTILITIES. THOSE THAT ARE SHOWN ARE SHOWN IN RELATIVE POSITION ONLY. THE SHEET DOES NOT SPECIFY NUMBER OF UTILITIES, TYPE, OR EXACT LOCATION. IT IS CONTRACTOR'S SOLE RESPONSIBILITY TO DETERMINE THE LOCATION OF ALL UNDERGROUND UTILITIES PRIOR TO CONSTRUCTION.

AS-STAKED: 7/31/2025

AS-BUILT:

DRAWN BY: DRE

N

SCALE
0 25 50

COMPANY
Peoples Telephone Cooperative, Inc

SECTION
YANTIS - CROSSROADS

COUNTY
HOPKINS

TAX DISTRICT
SULPHUR SPRINGS ISD

PROJECT NUMBER
WO#BF24-053

ROUTE
RLS9640

MAP
4 OF 5

JSI

RESTRICTED/REDUCED CORRIDOR




PEOPLES

811
Know what's **below.**
**Call** before you dig.

THIS STAKING SHEET DOES NOT SHOW ALL UNDERGROUND UTILITIES. THOSE THAT ARE SHOWN ARE SHOWN IN RELATIVE POSITION ONLY. THE SHEET DOES NOT SPECIFY NUMBER OF UTILITIES, TYPE, OR EXACT LOCATION. IT IS CONTRACTOR'S SOLE RESPONSIBILITY TO DETERMINE THE LOCATION OF ALL UNDERGROUND UTILITIES PRIOR TO CONSTRUCTION.

AS-STAKED: 7/31/2025

AS-BUILT:

DRAWN BY: DRE

N

SCALE
0 25 50

COMPANY
Peoples Telephone Cooperative, Inc.

SECTION
YANTIS - CROSSROADS

COUNTY
HOPKINS

TAX DISTRICT
SULPHUR SPRINGS ISD

PROJECT NUMBER
WO#BF24-053

ROUTE
RLS9640

MAP
4A OF 5

JSI

RESTRICTED/REDUCED CORRIDOR

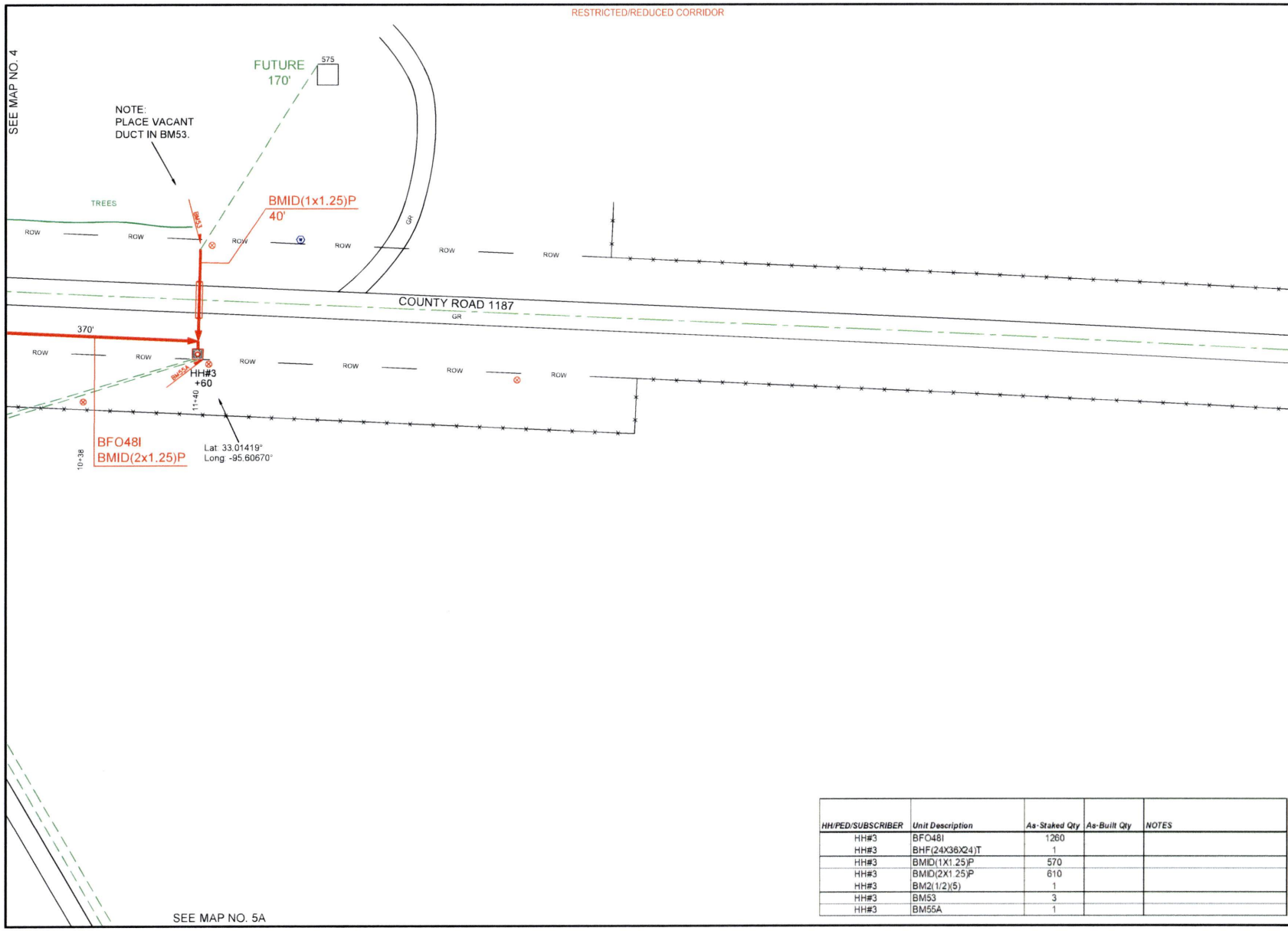


| HH/PED/SUBSCRIBER | Unit Description | As-Staked Qty | As-Built Qty | NOTES |
|---|---|---|---|---|
| HH#3 | BFO48I | 1260 | | |
| HH#3 | BHF(24X36X24)T | 1 | | |
| HH#3 | BMID(1X1.25)P | 570 | | |
| HH#3 | BMID(2X1.25)P | 610 | | |
| HH#3 | BM2(1/2)(5) | 1 | | |
| HH#3 | BM53 | 3 | | |
| HH#3 | BM55A | 1 | | |

PEOPLES

811 Know what's **below.** **Call** before you dig.

THIS STAKING SHEET DOES NOT SHOW ALL UNDERGROUND UTILITIES. THOSE THAT ARE SHOWN IN RELATIVE POSITION ONLY. THE SHEET DOES NOT SPECIFY NUMBER OF UTILITIES, TYPE, OR EXACT LOCATION. IT IS CONTRACTOR'S SOLE RESPONSIBILITY TO DETERMINE THE LOCATION OF ALL UNDERGROUND UTILITIES PRIOR TO CONSTRUCTION.

AS-STAKED 7/31/2025

AS-BUILT

DRAWN BY DRE

N

SCALE 0 25 50

COMPANY
Peoples Telephone Cooperative, Inc

SECTION
YANTIS - CROSSROADS

COUNTY
HOPKINS

TAX DISTRICT
SULPHUR SPRINGS ISD

PROJECT NUMBER
WORSF24-083

ROUTE
RLS9640

MAP
5 OF 5

JSI

RESTRICTED/REDUCED CORRIDOR

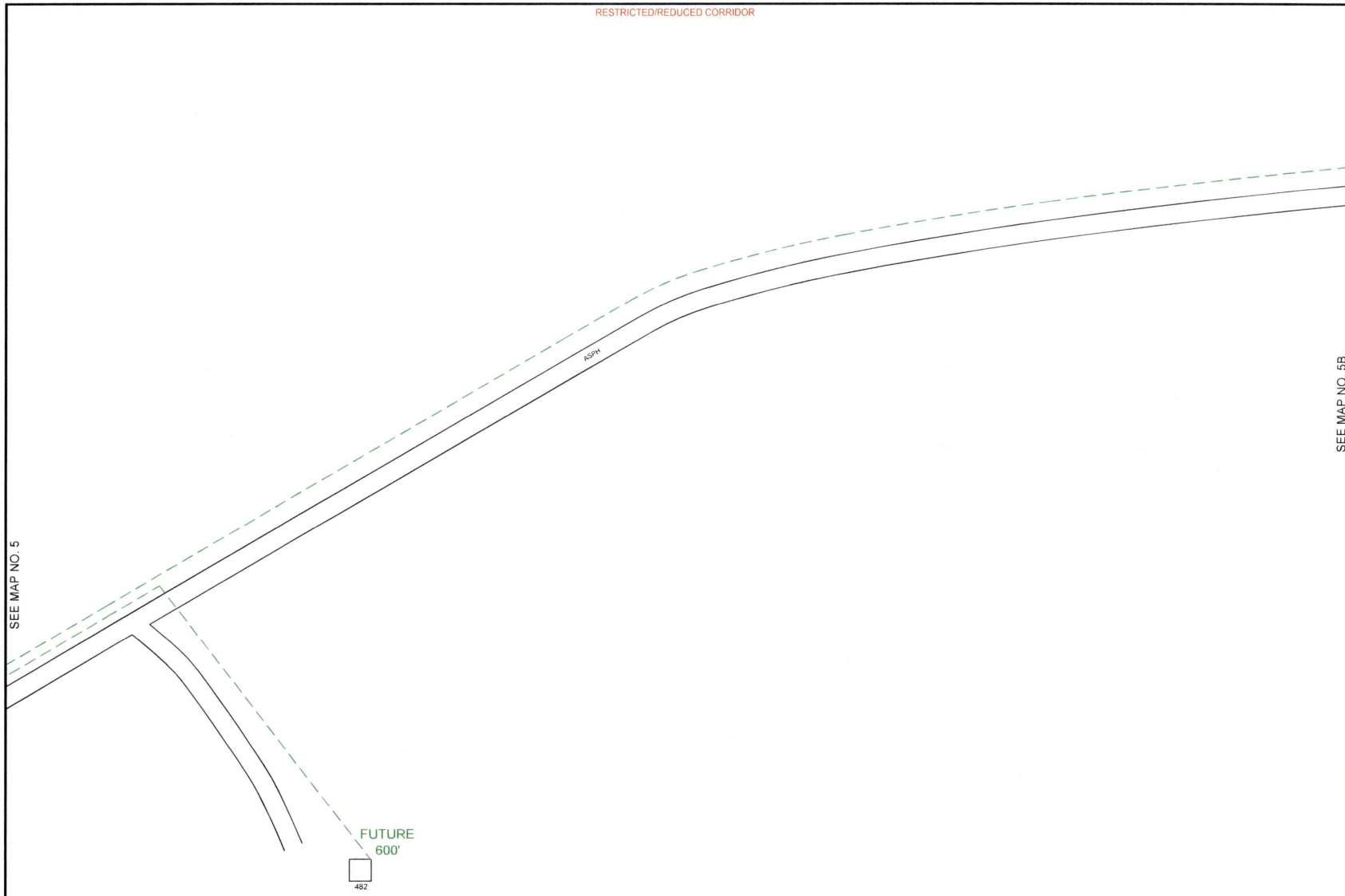


PEOPLES

811
Know what's **below.**
**Call** before you dig.

THIS STAKING SHEET DOES NOT SHOW ALL UNDERGROUND UTILITIES. THOSE THAT ARE SHOWN ARE SHOWN IN RELATIVE POSITION ONLY. THE SHEET DOES NOT SPECIFY NUMBER OF UTILITIES, TYPE, OR EXACT LOCATION. IT IS CONTRACTOR'S SOLE RESPONSIBILITY TO DETERMINE THE LOCATION OF ALL UNDERGROUND UTILITIES PRIOR TO CONSTRUCTION.

AS-STAKED 7/31/2025

AS-BUILT

DRAWN BY DRE

N

SCALE
0 25 50

COMPANY
Peoples Telephone Cooperative, Inc

SECTION
YANTIS - CROSSROADS

COUNTY
HOPKINS

TAX DISTRICT
SULPHUR SPRINGS ISD

PROJECT NUMBER
WORBF24-053

ROUTE
RLS9640

MAP
5A OF 5

JSI




PEOPLES

811
Know what's **below.**
**Call** before you dig.

THIS STAKING SHEET DOES NOT SHOW ALL UNDERGROUND UTILITIES. THOSE THAT ARE SHOWN ARE SHOWN IN RELATIVE POSITION ONLY. THE SHEET DOES NOT SPECIFY NUMBER OF UTILITIES, TYPE, OR EXACT LOCATION. IT IS CONTRACTOR'S SOLE RESPONSIBILITY TO DETERMINE THE LOCATION OF ALL UNDERGROUND UTILITIES PRIOR TO CONSTRUCTION.

AS-STAKED 7/31/2025

AS-BUILT

DRAWN BY DRE

N

SCALE
0 25 50

COMPANY
Peoples Telephone Cooperative, Inc

SECTION
YANTIS - CROSSROADS

COUNTY
HOPKINS

TAX DISTRICT
SULPHUR SPRINGS ISD

PROJECT NUMBER
WO#BF24-083

ROUTE
RLS9640

MAP
5B OF 5

JSI




PEOPLES

811
Know what's **below.**
**Call** before you dig.

THIS STAKING SHEET DOES NOT SHOW ALL UNDERGROUND UTILITIES. THOSE THAT ARE SHOWN ARE SHOWN IN RELATIVE POSITION ONLY. THE SHEET DOES NOT SPECIFY NUMBER OF UTILITIES, TYPE, OR EXACT LOCATION. IT IS CONTRACTOR'S SOLE RESPONSIBILITY TO DETERMINE THE LOCATION OF ALL UNDERGROUND UTILITIES PRIOR TO CONSTRUCTION.

AS-STAKED: 7/31/2025

AS-BUILT:

DRAWN BY: DRE

N

SCALE
0 25 50

COMPANY
Peoples Telephone Cooperative, Inc

SECTION
YANTIS - CROSSROADS

COUNTY
HOPKINS

TAX DISTRICT
SULPHUR SPRINGS ISD

PROJECT NUMBER
WO#BF24-083

ROUTE
RLS9640

MAP
5C OF 5

JSI

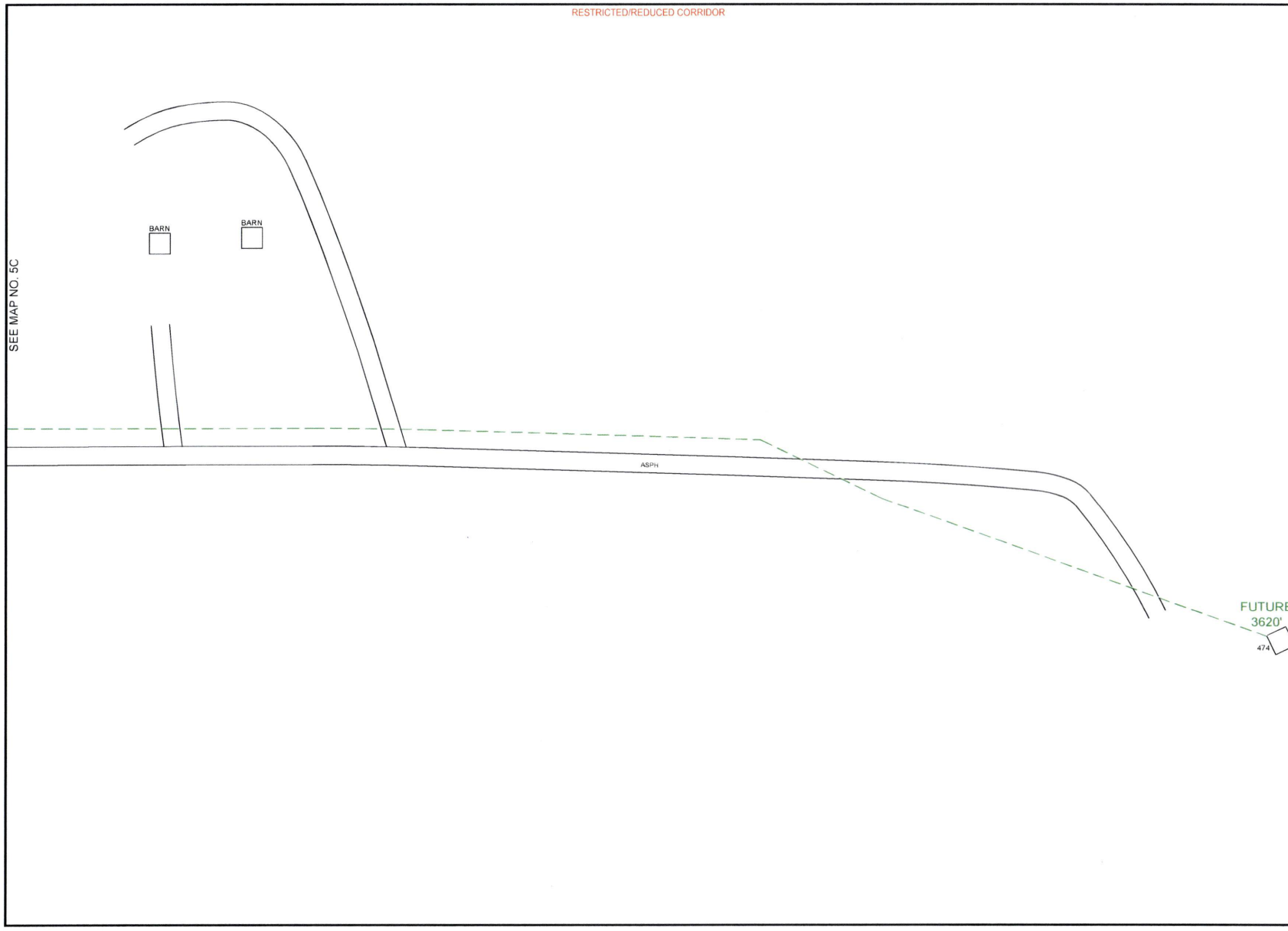


PEOPLES

811
Know what's **below.**
**Call** before you dig.

THIS STAKING SHEET DOES NOT SHOW ALL UNDERGROUND UTILITIES. THOSE THAT ARE SHOWN ARE SHOWN IN RELATIVE POSITION ONLY. THE SHEET DOES NOT SPECIFY NUMBER OF UTILITIES, TYPE, OR EXACT LOCATION. IT IS CONTRACTOR'S SOLE RESPONSIBILITY TO DETERMINE THE LOCATION OF ALL UNDERGROUND UTILITIES PRIOR TO CONSTRUCTION.

AS-STAKED 7/31/2025

AS-BUILT

DRAWN BY DRE

N

SCALE
0 25 50

COMPANY
Peoples Telephone Cooperative, Inc

SECTION
YANTIS - CROSSROADS

COUNTY
HOPKINS

TAX DISTRICT
SULPHUR SPRINGS ISD

PROJECT NUMBER
WO#BF 24-083

ROUTE
RLS9640

MAP
5D OF 5

JSI

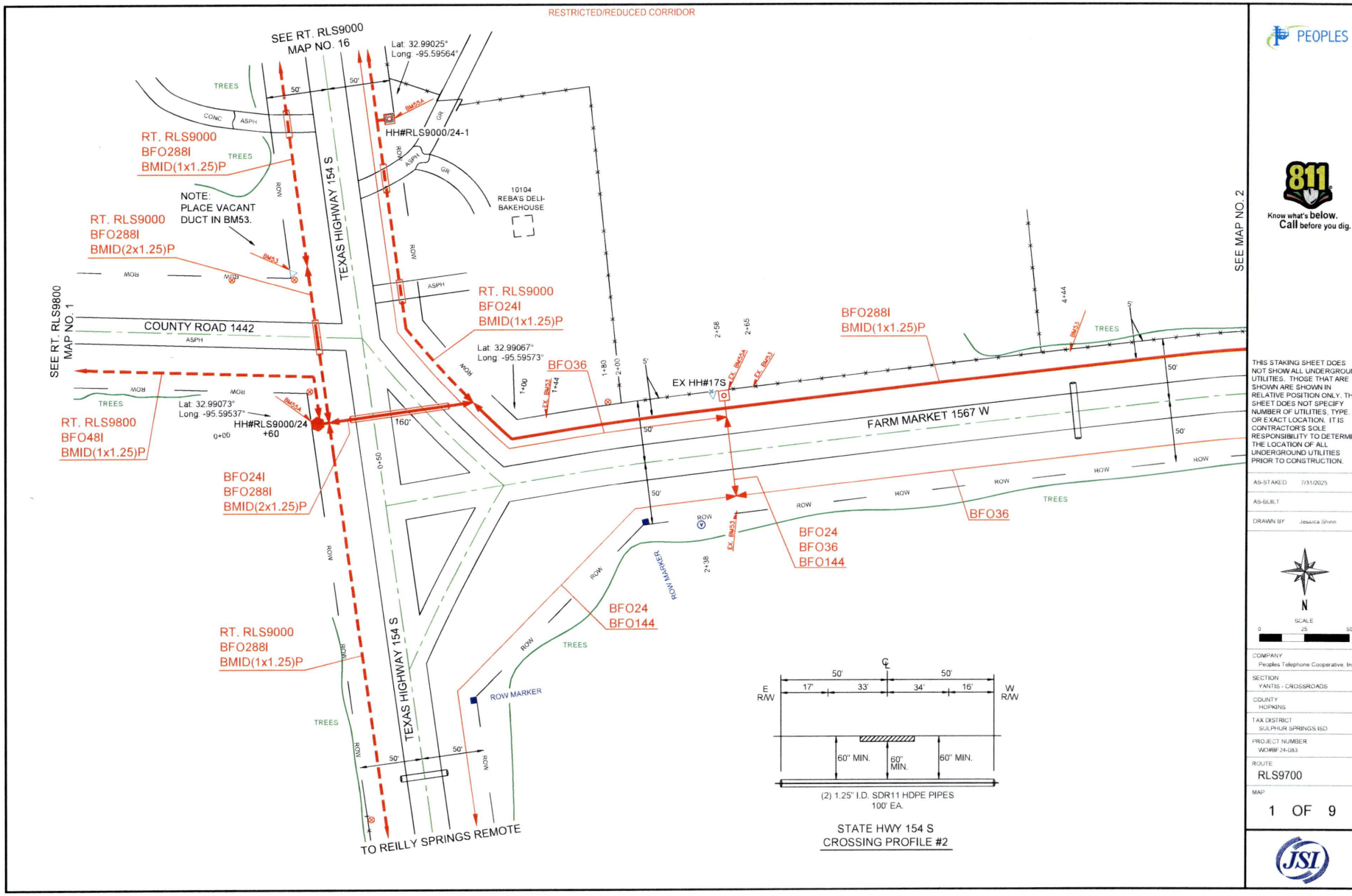


PEOPLES

811 Know what's below. Call before you dig.

THIS STAKING SHEET DOES NOT SHOW ALL UNDERGROUND UTILITIES. THOSE THAT ARE SHOWN ARE SHOWN IN RELATIVE POSITION ONLY. THE SHEET DOES NOT SPECIFY NUMBER OF UTILITIES, TYPE, OR EXACT LOCATION. IT IS CONTRACTOR'S SOLE RESPONSIBILITY TO DETERMINE THE LOCATION OF ALL UNDERGROUND UTILITIES PRIOR TO CONSTRUCTION.

AS-STAKED: 7/31/2025

AS-BUILT:

DRAWN BY: Jessica Shinn

N

SCALE: 0 25 50

COMPANY: Peoples Telephone Cooperative, Inc.

SECTION: YANTIS - CROSSROADS

COUNTY: HOPKINS

TAX DISTRICT: SULPHUR SPRINGS ISD

PROJECT NUMBER: WO#BF.24-083

ROUTE: RLS9700

MAP: 1 OF 9

JSI

RESTRICTED/REDUCED CORRIDOR

| HH/PED/SUBSCRIBER | Unit Description | As-Staked Qty | As-Built Qty | NOTES |
|---|---|---|---|---|
| HH#1 | BFO288I | 880 | | |
| HH#1 | BHF(30X48X36)T | 1 | | |
| HH#1 | BMID(1X1.25)P | 790 | | |
| HH#1 | BMID(2X1.25)P | 100 | | |
| HH#1 | BM2(1/2)(5) | 1 | | |
| HH#1 | BM53 | 3 | | |
| HH#1 | BM55A | 1 | | |

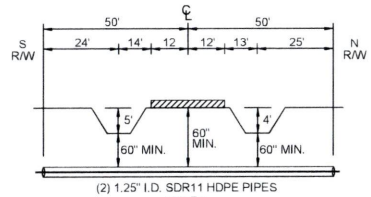


FARM MARKET 1567
CROSSING PROFILE #1

SEE MAP NO. 1

SEE MAP NO. 3

Lat: 32.99056°
Long: -95.59756°

BFO288I
BMID(1x1.25)P

BMID(1x1.25)P
230'

NOTE:
PLACE VACANT
DUCT IN BM53.

Lat: 32.990540°
Long: -95.598327°

CARPORT

FUTURE
160'

FARM MARKET 1567 W

HH#1
120' COIL
DO NOT CUT

Lat: 32.99083°
Long: -95.59758°

BFO288I
BMID(2x1.25)P

BFO036

BFO288I
BMID(1x1.25)P

NOTE:
REMOVE AND
REPLACE EX BM53

NOTE:
PLACE VACANT
DUCT IN BM53.

BFO288I
BMID(2x1.25)P

FUTURE
260'

FUTURE
240'

PRIVATE DRIVE

TREES

ROW

THIS STAKING SHEET DOES NOT SHOW ALL UNDERGROUND UTILITIES. THOSE THAT ARE SHOWN ARE SHOWN IN RELATIVE POSITION ONLY. THE SHEET DOES NOT SPECIFY NUMBER OF UTILITIES, TYPE, OR EXACT LOCATION. IT IS CONTRACTOR'S SOLE RESPONSIBILITY TO DETERMINE THE LOCATION OF ALL UNDERGROUND UTILITIES PRIOR TO CONSTRUCTION.

AS-STAKED 7/31/2025

AS-BUILT

DRAWN BY Jessica Shinn

N
SCALE
0 25 50

COMPANY
Peoples Telephone Cooperative, Inc

SECTION
YANTIS - CROSSROADS

COUNTY
HOPKINS

TAX DISTRICT
SULPHUR SPRINGS ISD

PROJECT NUMBER
WORBF.24-083

ROUTE
RLS9700

MAP
2 OF 9

RESTRICTED/REDUCED CORRIDOR

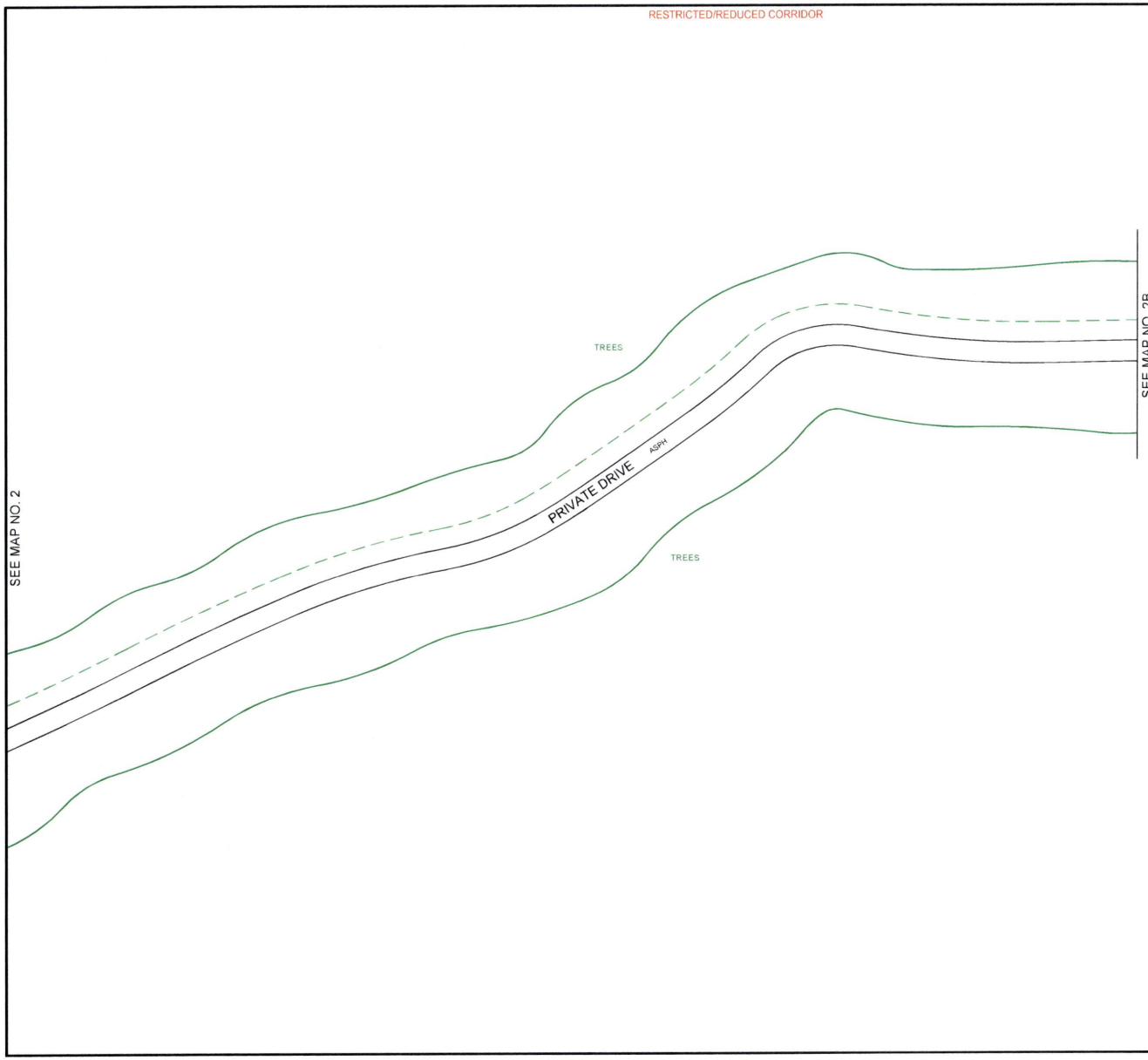


PEOPLES

811
Know what's **below.**
**Call** before you dig.

THIS STAKING SHEET DOES NOT SHOW ALL UNDERGROUND UTILITIES. THOSE THAT ARE SHOWN ARE SHOWN IN RELATIVE POSITION ONLY. THE SHEET DOES NOT SPECIFY NUMBER OF UTILITIES, TYPE OR EXACT LOCATION. IT IS CONTRACTOR'S SOLE RESPONSIBILITY TO DETERMINE THE LOCATION OF ALL UNDERGROUND UTILITIES PRIOR TO CONSTRUCTION.

AS-STAKED 7/31/2025

AS-BUILT

DRAWN BY Jessica Shinn

N

SCALE
0 25 50

COMPANY
Peoples Telephone Cooperative, Inc

SECTION
YANTIS - CROSSROADS

COUNTY
HOPKINS

TAX DISTRICT
SULPHUR SPRINGS ISD

PROJECT NUMBER
WO#BF.24-083

ROUTE
RLS9700

MAP
2A OF 9

JSI

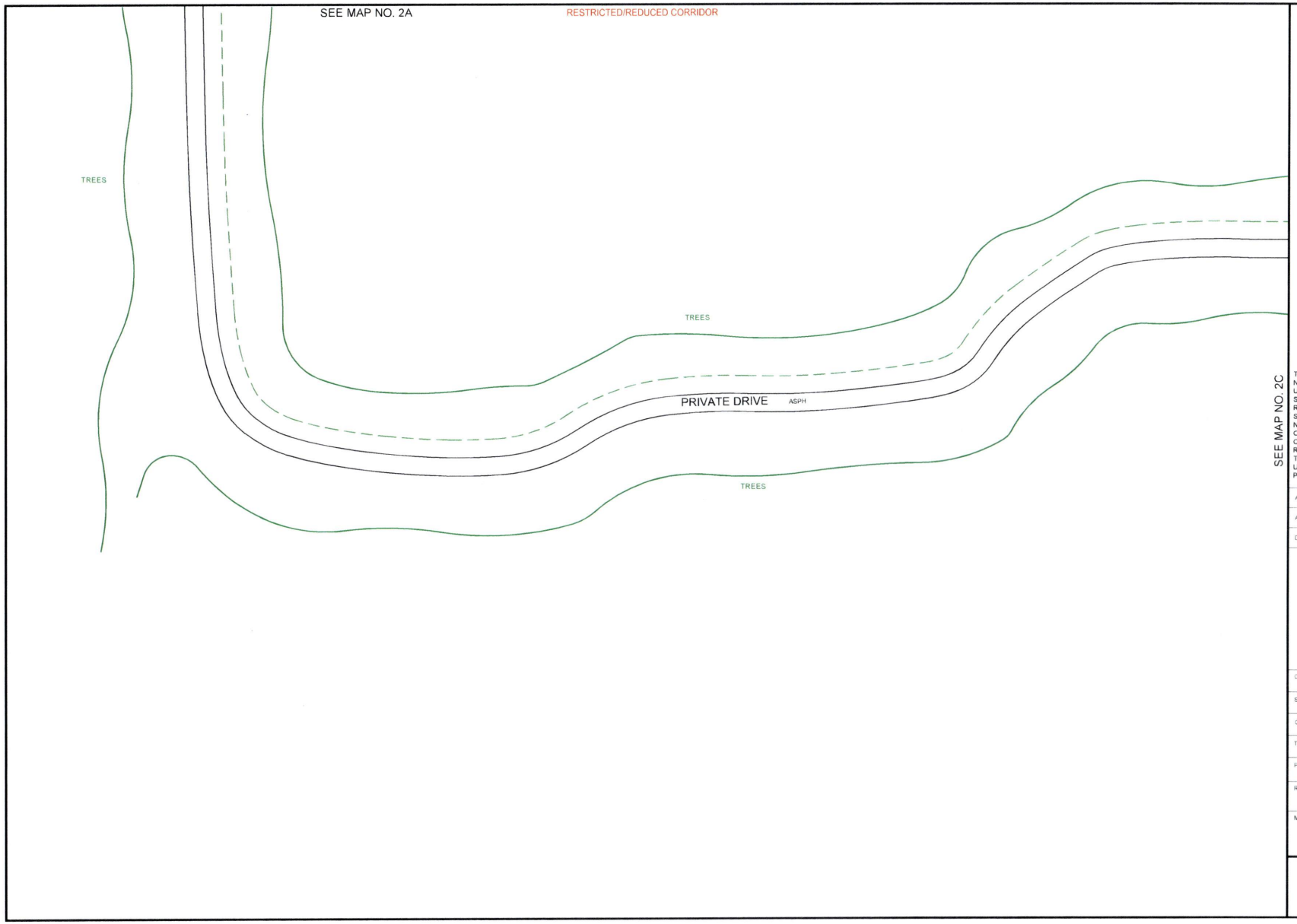


PEOPLES

811 Know what's below. Call before you dig.

THIS STAKING SHEET DOES NOT SHOW ALL UNDERGROUND UTILITIES. THOSE THAT ARE SHOWN ARE SHOWN IN RELATIVE POSITION ONLY. THE SHEET DOES NOT SPECIFY NUMBER OF UTILITIES, TYPE, OR EXACT LOCATION. IT IS CONTRACTOR'S SOLE RESPONSIBILITY TO DETERMINE THE LOCATION OF ALL UNDERGROUND UTILITIES PRIOR TO CONSTRUCTION.

| | |
|---|---|
| AS-STAKED | 7/31/2025 |
| AS-BUILT | |
| DRAWN BY | Jessica Shinn |

N

SCALE
0 25 50

| | |
|---|---|
| COMPANY | Peoples Telephone Cooperative, Inc |
| SECTION | YANTIS - CROSSROADS |
| COUNTY | HOPKINS |
| TAX DISTRICT | SULPHUR SPRINGS ISD |
| PROJECT NUMBER | WORBF 24-083 |
| ROUTE | RLS9700 |
| MAP | 2B OF 9 |

JSI

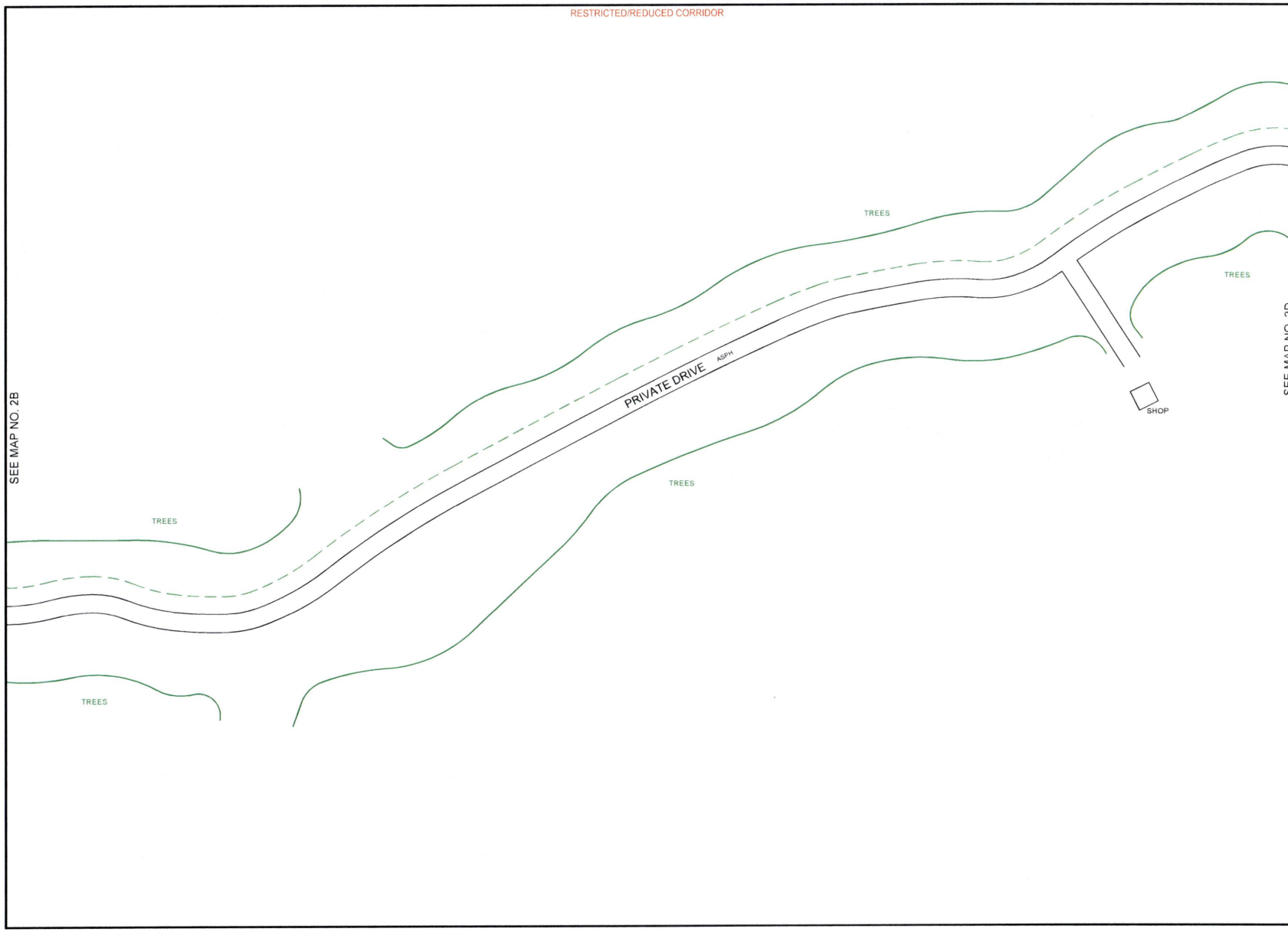


PEOPLES

811
Know what's **below.**
**Call** before you dig.

THIS STAKING SHEET DOES NOT SHOW ALL UNDERGROUND UTILITIES. THOSE THAT ARE SHOWN ARE SHOWN IN RELATIVE POSITION ONLY. THE SHEET DOES NOT SPECIFY NUMBER OF UTILITIES, TYPE, OR EXACT LOCATION. IT IS CONTRACTOR'S SOLE RESPONSIBILITY TO DETERMINE THE LOCATION OF ALL UNDERGROUND UTILITIES PRIOR TO CONSTRUCTION.

| | |
|---|---|
| AS-STAKED | 7/31/2025 |
| AS-BUILT | |
| DRAWN BY | Jessica Shinn |

N

SCALE
0 25 50

| | |
|---|---|
| COMPANY | Peoples Telephone Cooperative, Inc. |
| SECTION | YANTIS - CROSSROADS |
| COUNTY | HOPKINS |
| TAX DISTRICT | SULPHUR SPRINGS ISD |
| PROJECT NUMBER | W04BF24-053 |
| ROUTE | RLS9700 |
| MAP | 2C OF 9 |

JSI

RESTRICTED/REDUCED CORRIDOR

SEE MAP NO. 2C

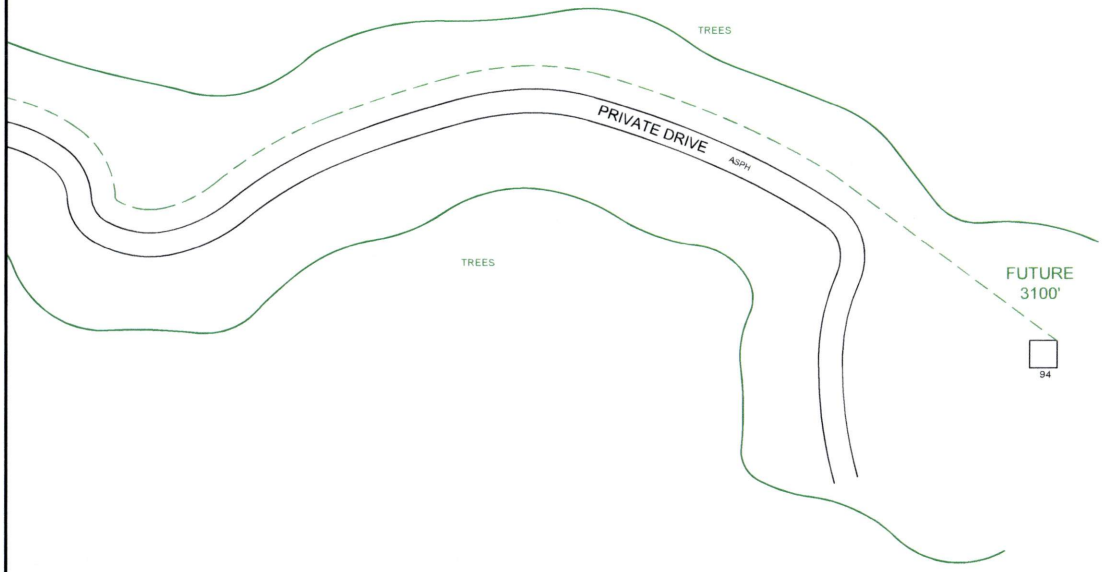


PEOPLES

811
Know what's **below.**
**Call** before you dig.

THIS STAKING SHEET DOES NOT SHOW ALL UNDERGROUND UTILITIES. THOSE THAT ARE SHOWN ARE SHOWN IN RELATIVE POSITION ONLY. THE SHEET DOES NOT SPECIFY NUMBER OF UTILITIES, TYPE, OR EXACT LOCATION. IT IS CONTRACTOR'S SOLE RESPONSIBILITY TO DETERMINE THE LOCATION OF ALL UNDERGROUND UTILITIES PRIOR TO CONSTRUCTION.

| | |
|---|---|
| AS-STAKED | 7/31/2025 |
| AS-BUILT | |
| DRAWN BY | Jessica Shinn |

N

SCALE
0 25 50

COMPANY
Peoples Telephone Cooperative, Inc

SECTION
YANTIS - CROSSROADS

COUNTY
HOPKINS

TAX DISTRICT
SULPHUR SPRINGS ISD

PROJECT NUMBER
WO#BF24-083

ROUTE
RLS9700

MAP
2D OF 9

JSI

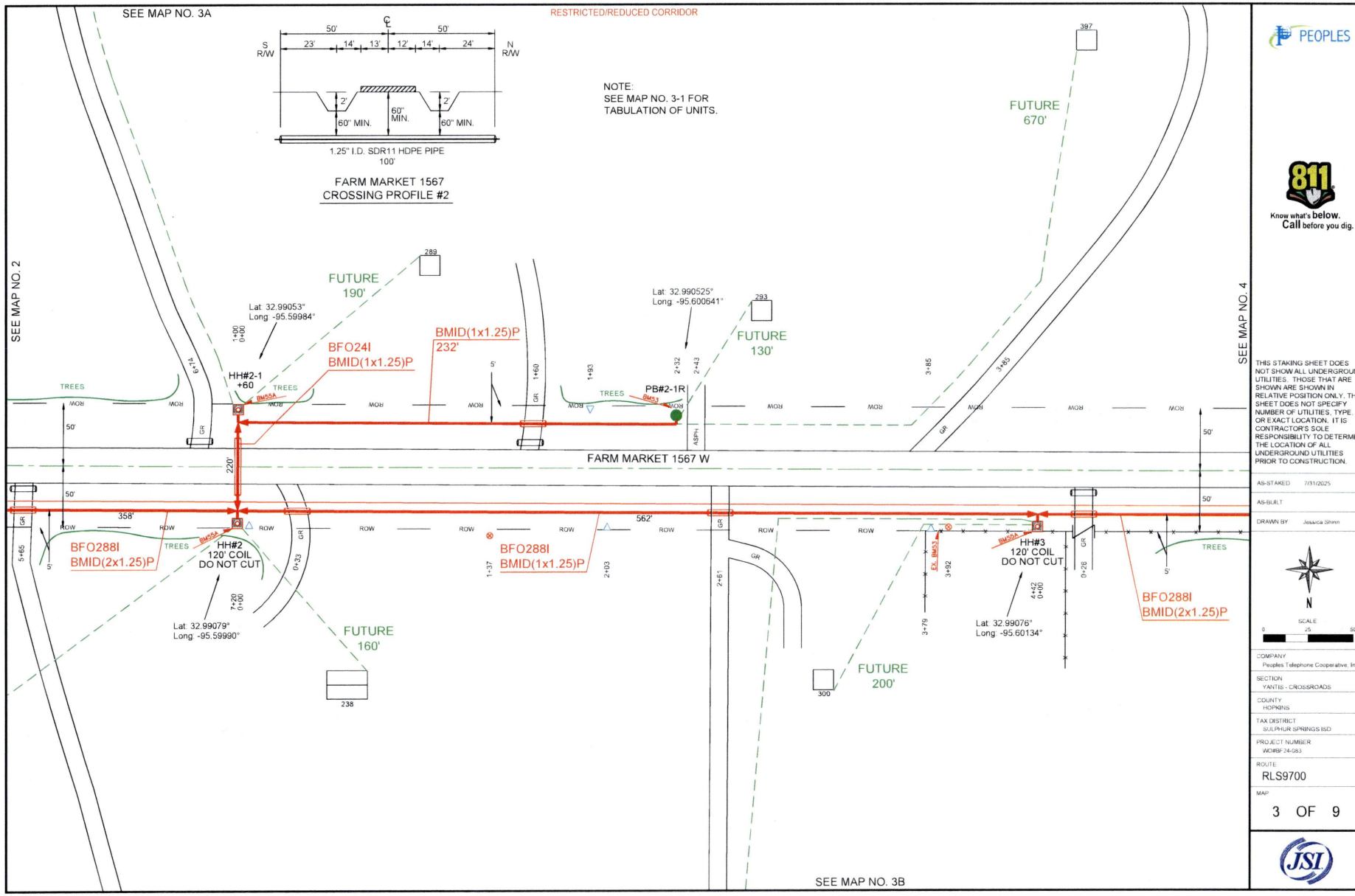


PEOPLES

811 Know what's below. Call before you dig.

THIS STAKING SHEET DOES NOT SHOW ALL UNDERGROUND UTILITIES. THOSE THAT ARE SHOWN ARE SHOWN IN RELATIVE POSITION ONLY. THE SHEET DOES NOT SPECIFY NUMBER OF UTILITIES, TYPE, OR EXACT LOCATION. IT IS CONTRACTOR'S SOLE RESPONSIBILITY TO DETERMINE THE LOCATION OF ALL UNDERGROUND UTILITIES PRIOR TO CONSTRUCTION.

AS-STAKED 7/31/2025

AS-BUILT

DRAWN BY Jessica Shinn

N

SCALE 0 25 50

COMPANY
Peoples Telephone Cooperative, Inc

SECTION
YANTIS - CROSSROADS

COUNTY
HOPKINS

TAX DISTRICT
SULPHUR SPRINGS ISD

PROJECT NUMBER
WO#BF.24-083

ROUTE
RLS9700

MAP
3 OF 9

JSI

| HH/PED/SUBSCRIBER | Unit Description | As-Staked Qty | As-Built Qty | NOTES |
|---|---|---|---|---|
| HH#2 | BFO288I | 840 | | |
| HH#2 | BHF(30X48X36)T | 1 | | |
| HH#2 | BMID(1X1.25)P | 422 | | |
| HH#2 | BMID(2X1.25)P | 298 | | |
| HH#2 | BM2(1/2)(5) | 1 | | |
| HH#2 | XXBM53 | 1 | | |
| HH#2 | BM53 | 1 | | |
| HH#2 | BM55A | 1 | | |
| HH#2-1 | BFO24I | 220 | | |
| HH#2-1 | BHF(24X36X24)T | 1 | | |
| HH#2-1 | BMID(1X1.25)P | 100 | | |
| HH#2-1 | BM2(1/2)(5) | 1 | | |
| HH#2-1 | BM55A | 1 | | |
| PB#2-1-R | BHF(13X24X18)T | 1 | | |
| PB#2-1-R | BMID(1X1.25)P | 232 | | |
| PB#2-1-R | BM53 | 1 | | |
| HH#3 | BFO288I | 562 | | |
| HH#3 | BHF(30X48X36)T | 1 | | |
| HH#3 | BMID(1X1.25)P | 442 | | |
| HH#3 | BM2(1/2)(5) | 1 | | |
| HH#3 | BM55A | 1 | | |

PEOPLES

811 Know what's **below.** **Call** before you dig.

THIS STAKING SHEET DOES NOT SHOW ALL UNDERGROUND UTILITIES. THOSE THAT ARE SHOWN ARE SHOWN IN RELATIVE POSITION ONLY. THE SHEET DOES NOT SPECIFY NUMBER OF UTILITIES, TYPE, OR EXACT LOCATION. IT IS CONTRACTOR'S SOLE RESPONSIBILITY TO DETERMINE THE LOCATION OF ALL UNDERGROUND UTILITIES PRIOR TO CONSTRUCTION.

AS-STAKED 7/31/2025

AS-BUILT

DRAWN BY Jessica Shinn

COMPANY
Peoples Telephone Cooperative, Inc

SECTION
YANTIS - CROSSROADS

COUNTY
HOPKINS

TAX DISTRICT
SULPHUR SPRINGS ISD

PROJECT NUMBER
WO#BF24-083

ROUTE
RLS9700

MAP
3-1 OF 9

JSI

RESTRICTED/REDUCED CORRIDOR

SEE MAP NO. 3

PEOPLES

811
Know what's **below.**
**Call** before you dig.

THIS STAKING SHEET DOES NOT SHOW ALL UNDERGROUND UTILITIES. THOSE THAT ARE SHOWN ARE SHOWN IN RELATIVE POSITION ONLY. THE SHEET DOES NOT SPECIFY NUMBER OF UTILITIES, TYPE, OR EXACT LOCATION. IT IS CONTRACTOR'S SOLE RESPONSIBILITY TO DETERMINE THE LOCATION OF ALL UNDERGROUND UTILITIES PRIOR TO CONSTRUCTION.

AS-STAKED 7/31/2025

AS-BUILT

DRAWN BY Jessica Shinn

N

SCALE
0 25 50

COMPANY
Peoples Telephone Cooperative, Inc

SECTION
YANTIS - CROSSROADS

COUNTY
HOPKINS

TAX DISTRICT
SULPHUR SPRINGS ISD

PROJECT NUMBER
WORBF24-083

ROUTE
RLS9700

MAP
3A OF 9

JSI

RESTRICTED/REDUCED CORRIDOR

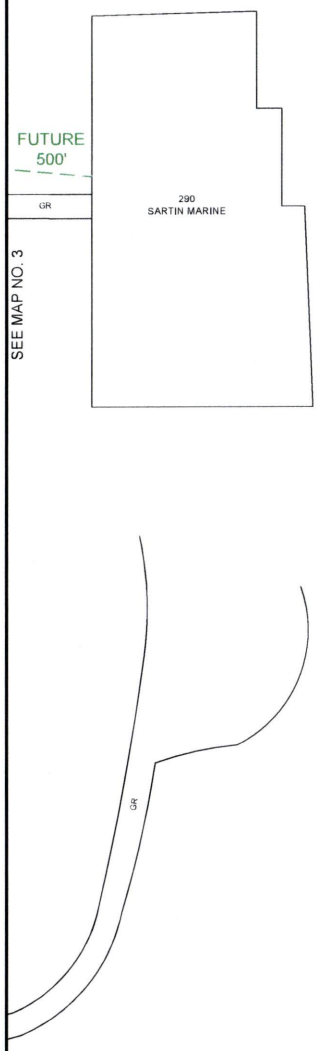


PEOPLES

811
Know what's **below.**
**Call** before you dig.

THIS STAKING SHEET DOES NOT SHOW ALL UNDERGROUND UTILITIES. THOSE THAT ARE SHOWN ARE SHOWN IN RELATIVE POSITION ONLY. THE SHEET DOES NOT SPECIFY NUMBER OF UTILITIES, TYPE, OR EXACT LOCATION. IT IS CONTRACTOR'S SOLE RESPONSIBILITY TO DETERMINE THE LOCATION OF ALL UNDERGROUND UTILITIES PRIOR TO CONSTRUCTION.

| | |
|---|---|
| AS-STAKED | 7/31/2025 |
| AS-BUILT | |
| DRAWN BY | Jessica Shinn |

N

SCALE
0 25 50

COMPANY
Peoples Telephone Cooperative, Inc

SECTION
YANTIS - CROSSROADS

COUNTY
HOPKINS

TAX DISTRICT
SULPHUR SPRINGS ISD

PROJECT NUMBER
WO#BF.24-083

ROUTE
RLS9700

MAP
3B OF 9

JSI

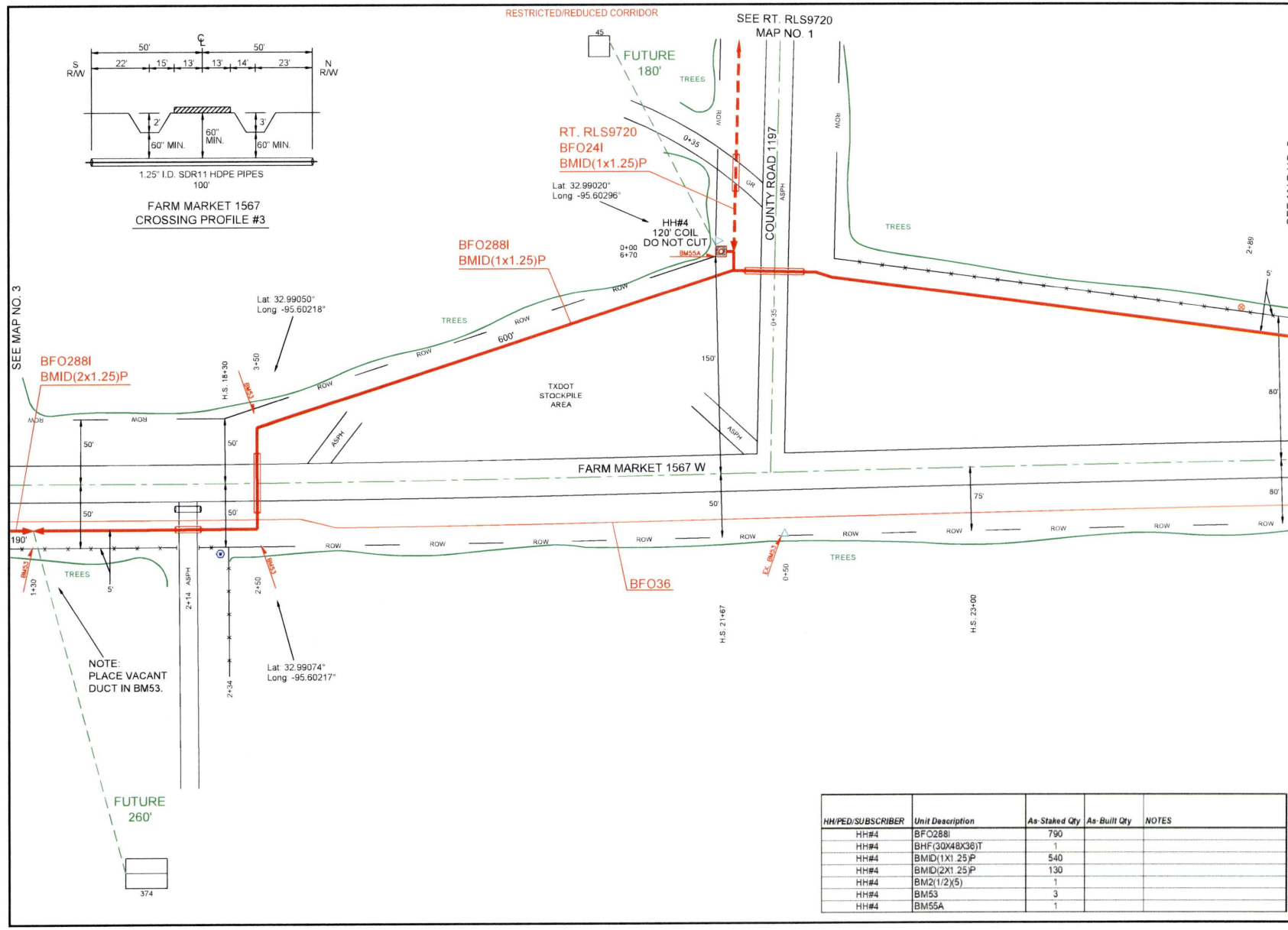


FARM MARKET 1567
CROSSING PROFILE #3

| HH/PED/SUBSCRIBER | Unit Description | As-Staked Qty | As-Built Qty | NOTES |
|---|---|---|---|---|
| HH#4 | BFO288I | 790 | | |
| HH#4 | BHF(30X48X36)T | 1 | | |
| HH#4 | BMID(1X1.25)P | 540 | | |
| HH#4 | BMID(2X1.25)P | 130 | | |
| HH#4 | BM2(1/2)(5) | 1 | | |
| HH#4 | BM53 | 3 | | |
| HH#4 | BM55A | 1 | | |

PEOPLES

811 Know what's **below.** **Call** before you dig.

THIS STAKING SHEET DOES NOT SHOW ALL UNDERGROUND UTILITIES. THOSE THAT ARE SHOWN ARE SHOWN IN RELATIVE POSITION ONLY. THE SHEET DOES NOT SPECIFY NUMBER OF UTILITIES, TYPE, OR EXACT LOCATION. IT IS CONTRACTOR'S SOLE RESPONSIBILITY TO DETERMINE THE LOCATION OF ALL UNDERGROUND UTILITIES PRIOR TO CONSTRUCTION.

AS-STAKED 7/31/2025

AS-BUILT

DRAWN BY Jessica Shinn

N

SCALE 0 25 50

COMPANY
Peoples Telephone Cooperative, Inc

SECTION
YANTIS - CROSSROADS

COUNTY
HOPKINS

TAX DISTRICT
SULPHUR SPRINGS ISD

PROJECT NUMBER
WORBF.24-063

ROUTE
RLS9700

MAP
4 OF 9

JSI

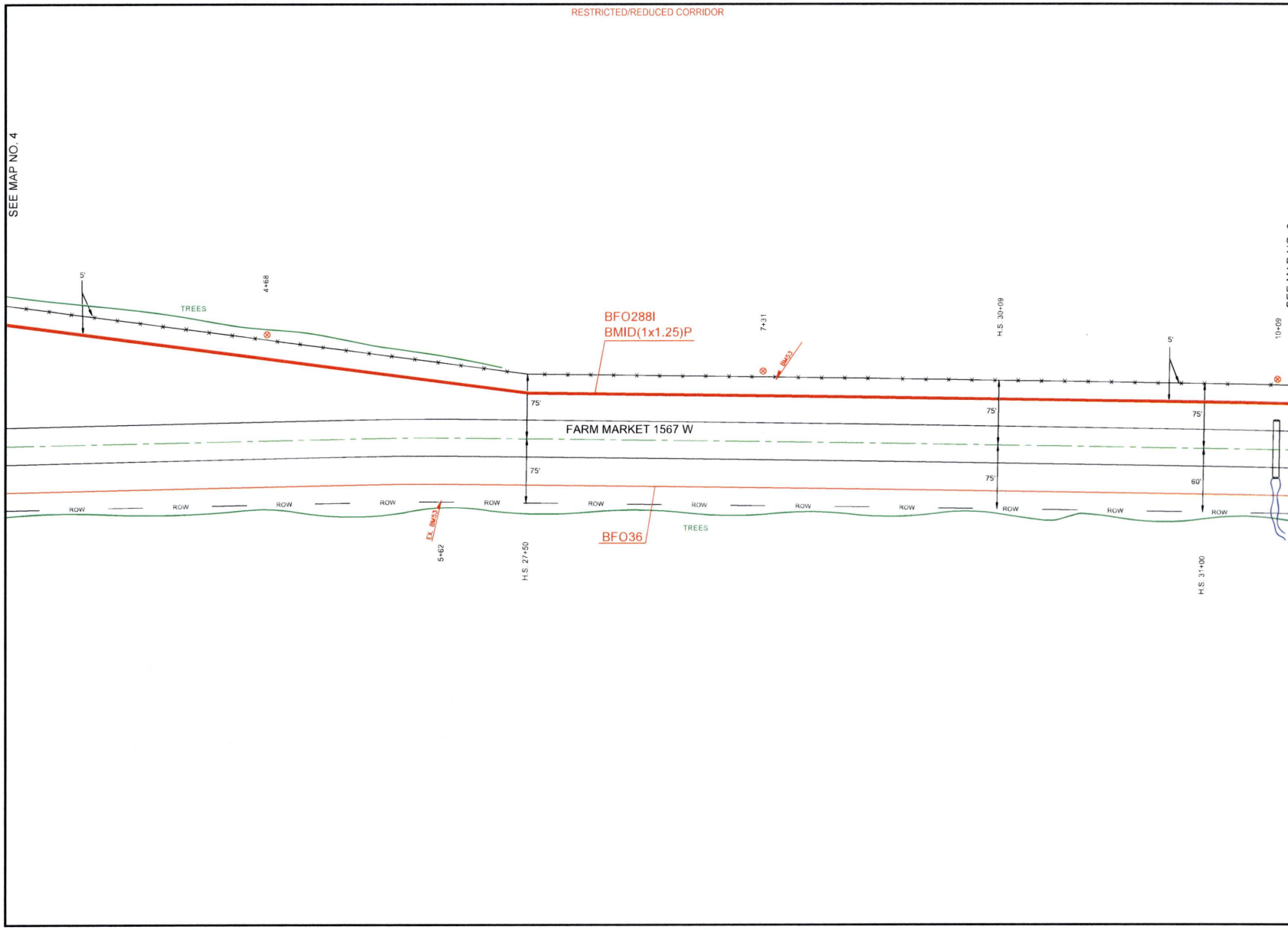


PEOPLES

811 Know what's below. Call before you dig.

THIS STAKING SHEET DOES NOT SHOW ALL UNDERGROUND UTILITIES. THOSE THAT ARE SHOWN ARE SHOWN IN RELATIVE POSITION ONLY. THE SHEET DOES NOT SPECIFY NUMBER OF UTILITIES, TYPE, OR EXACT LOCATION. IT IS CONTRACTOR'S SOLE RESPONSIBILITY TO DETERMINE THE LOCATION OF ALL UNDERGROUND UTILITIES PRIOR TO CONSTRUCTION.

AS-STAKED 7/31/2025

AS-BUILT

DRAWN BY Jessica Shinn

N

SCALE 0 25 50

COMPANY
Peoples Telephone Cooperative, Inc

SECTION
YANTIS - CROSSROADS

COUNTY
HOPKINS

TAX DISTRICT
SULPHUR SPRINGS ISD

PROJECT NUMBER
WOIBF24-083

ROUTE
RLS9700

MAP
5 OF 9

JSI

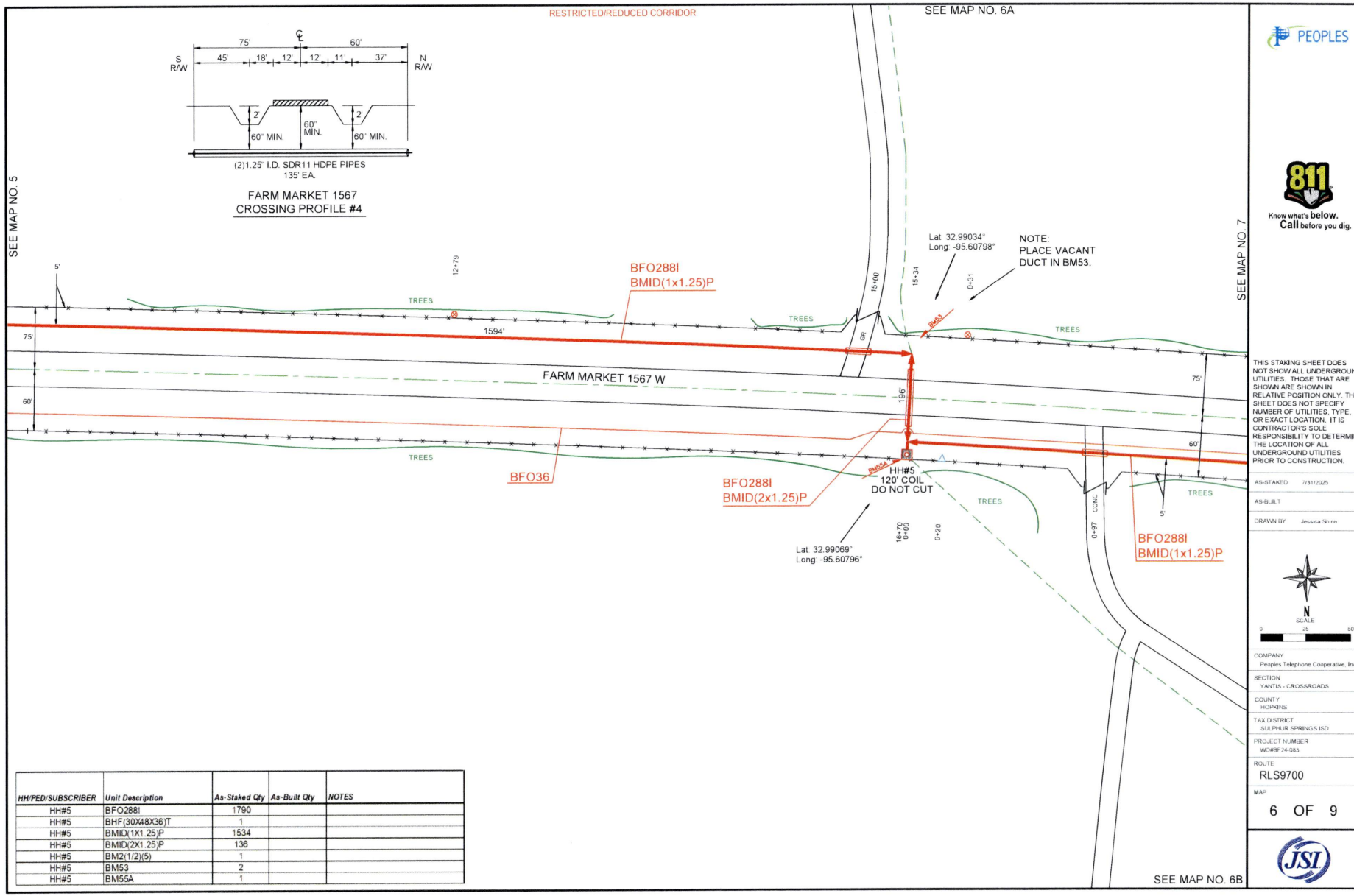


| HH/PED/SUBSCRIBER | Unit Description | As-Staked Qty | As-Built Qty | NOTES |
|---|---|---|---|---|
| HH#5 | BFO288I | 1790 | | |
| HH#5 | BHF(30X48X36)T | 1 | | |
| HH#5 | BMID(1X1.25)P | 1534 | | |
| HH#5 | BMID(2X1.25)P | 136 | | |
| HH#5 | BM2(1/2)(5) | 1 | | |
| HH#5 | BM53 | 2 | | |
| HH#5 | BM55A | 1 | | |

PEOPLES

811 Know what's below. Call before you dig.

THIS STAKING SHEET DOES NOT SHOW ALL UNDERGROUND UTILITIES. THOSE THAT ARE SHOWN ARE SHOWN IN RELATIVE POSITION ONLY. THE SHEET DOES NOT SPECIFY NUMBER OF UTILITIES, TYPE, OR EXACT LOCATION. IT IS CONTRACTOR'S SOLE RESPONSIBILITY TO DETERMINE THE LOCATION OF ALL UNDERGROUND UTILITIES PRIOR TO CONSTRUCTION.

AS-STAKED 7/31/2025

AS-BUILT

DRAWN BY Jessica Shinn

N

SCALE 0 25 50

COMPANY
Peoples Telephone Cooperative, Inc

SECTION
YANTIS - CROSSROADS

COUNTY
HOPKINS

TAX DISTRICT
SULPHUR SPRINGS ISD

PROJECT NUMBER
WO#BF.24-083

ROUTE
RLS9700

MAP
6 OF 9

JSI

RESTRICTED/REDUCED CORRIDOR

SEE MAP NO. 6

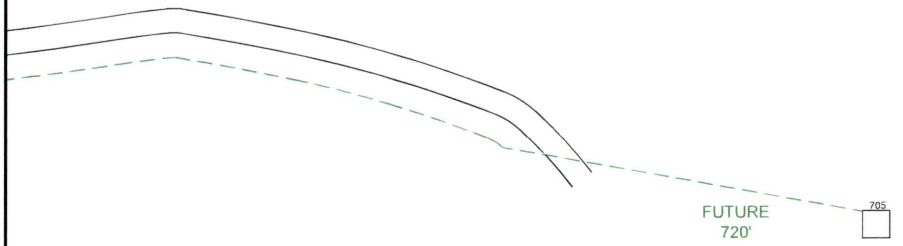


PEOPLES

811
Know what's **below.**
**Call** before you dig.

THIS STAKING SHEET DOES NOT SHOW ALL UNDERGROUND UTILITIES. THOSE THAT ARE SHOWN ARE SHOWN IN RELATIVE POSITION ONLY. THE SHEET DOES NOT SPECIFY NUMBER OF UTILITIES, TYPE, OR EXACT LOCATION. IT IS CONTRACTOR'S SOLE RESPONSIBILITY TO DETERMINE THE LOCATION OF ALL UNDERGROUND UTILITIES PRIOR TO CONSTRUCTION.

AS-STAKED 7/31/2025

AS-BUILT

DRAWN BY Jessica Shinn

N

SCALE
0 25 50

COMPANY
Peoples Telephone Cooperative, Inc

SECTION
YANTIS - CROSSROADS

COUNTY
HOPKINS

TAX DISTRICT
SULPHUR SPRINGS ISD

PROJECT NUMBER
WO#BF.24-083

ROUTE
RLS9700

MAP
6A OF 9

JSI

RESTRICTED/REDUCED CORRIDOR

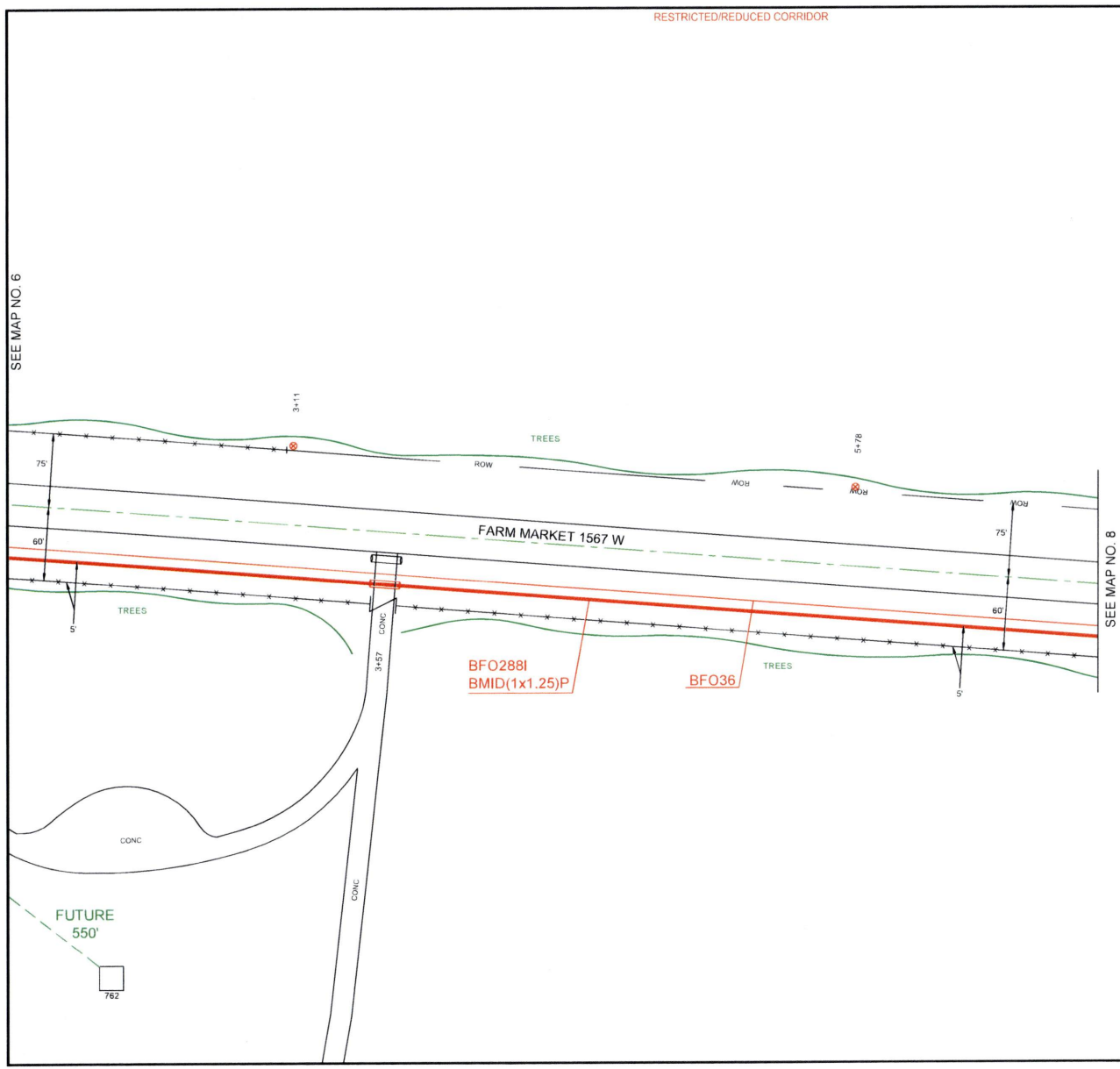


PEOPLES

811
Know what's **below.**
**Call** before you dig.

THIS STAKING SHEET DOES NOT SHOW ALL UNDERGROUND UTILITIES. THOSE THAT ARE SHOWN ARE SHOWN IN RELATIVE POSITION ONLY. THE SHEET DOES NOT SPECIFY NUMBER OF UTILITIES, TYPE, OR EXACT LOCATION. IT IS CONTRACTOR'S SOLE RESPONSIBILITY TO DETERMINE THE LOCATION OF ALL UNDERGROUND UTILITIES PRIOR TO CONSTRUCTION.

| | |
|---|---|
| AS-STAKED | 7/31/2025 |
| AS-BUILT | |
| DRAWN BY | Jessica Shinn |

N

SCALE
0 25 50

COMPANY
Peoples Telephone Cooperative, Inc

SECTION
YANTIS - CROSSROADS

COUNTY
HOPKINS

TAX DISTRICT
SULPHUR SPRINGS ISD

PROJECT NUMBER
W24BF-24-083

ROUTE
RLS9700

MAP
7 OF 9

JSI

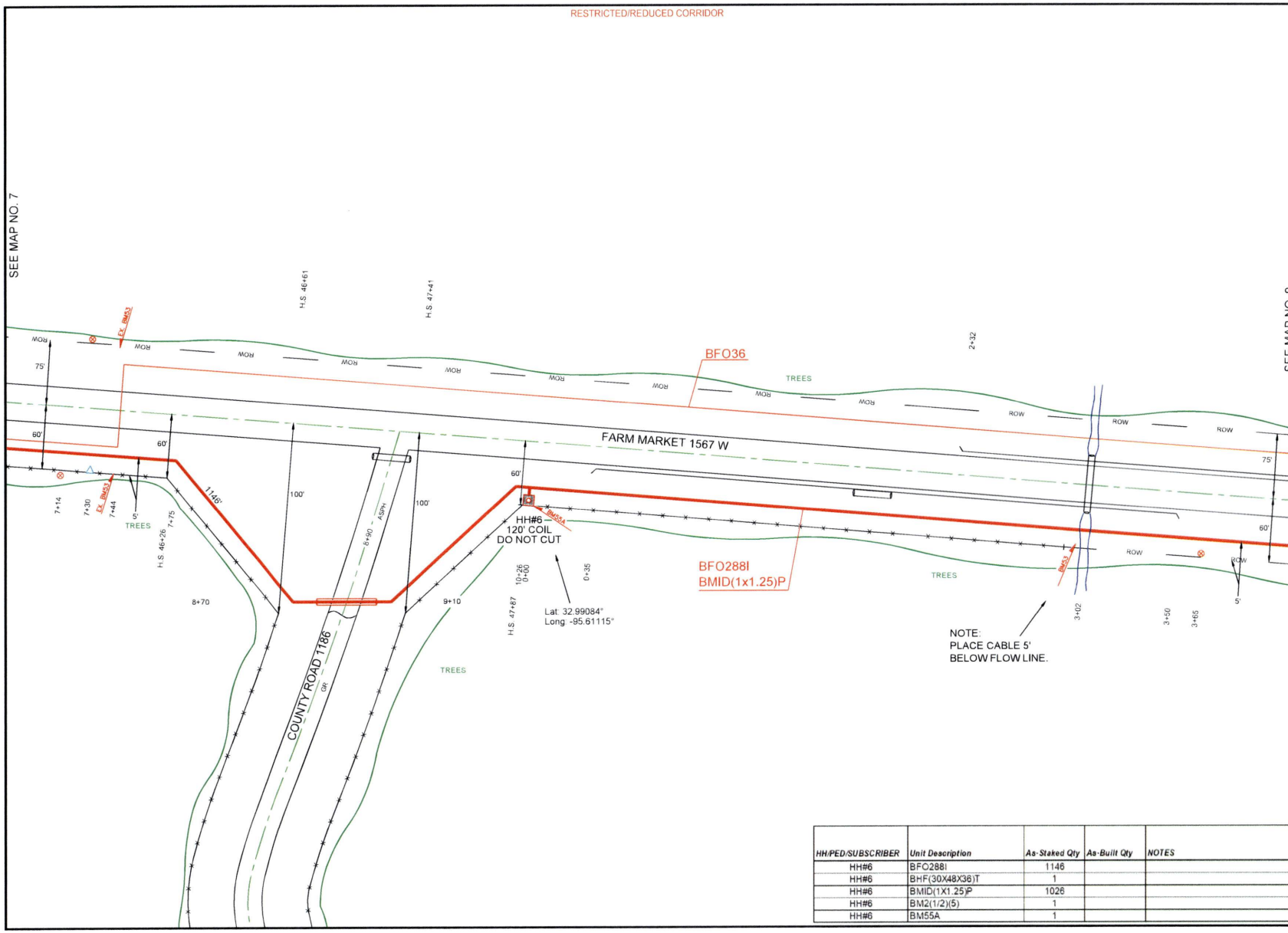


| HH/PED/SUBSCRIBER | Unit Description | As-Staked Qty | As-Built Qty | NOTES |
|---|---|---|---|---|
| HH#6 | BFO288I | 1146 | | |
| HH#6 | BHF(30X48X36)T | 1 | | |
| HH#6 | BMID(1X1.25)P | 1026 | | |
| HH#6 | BM2(1/2)(5) | 1 | | |
| HH#6 | BM55A | 1 | | |

PEOPLES

811 Know what's **below.** **Call** before you dig.

THIS STAKING SHEET DOES NOT SHOW ALL UNDERGROUND UTILITIES. THOSE THAT ARE SHOWN ARE SHOWN IN RELATIVE POSITION ONLY. THE SHEET DOES NOT SPECIFY NUMBER OF UTILITIES, TYPE, OR EXACT LOCATION. IT IS CONTRACTOR'S SOLE RESPONSIBILITY TO DETERMINE THE LOCATION OF ALL UNDERGROUND UTILITIES PRIOR TO CONSTRUCTION.

AS-STAKED: 7/31/2025

AS-BUILT:

DRAWN BY: Jessica Shinn

N

SCALE 0 25 50

COMPANY: Peoples Telephone Cooperative, Inc

SECTION: YANTIS - CROSSROADS

COUNTY: HOPKINS

TAX DISTRICT: SULPHUR SPRINGS ISD

PROJECT NUMBER: WO#BF24-083

ROUTE: RLS9700

MAP: 8 OF 9

JSI

RESTRICTED/REDUCED CORRIDOR

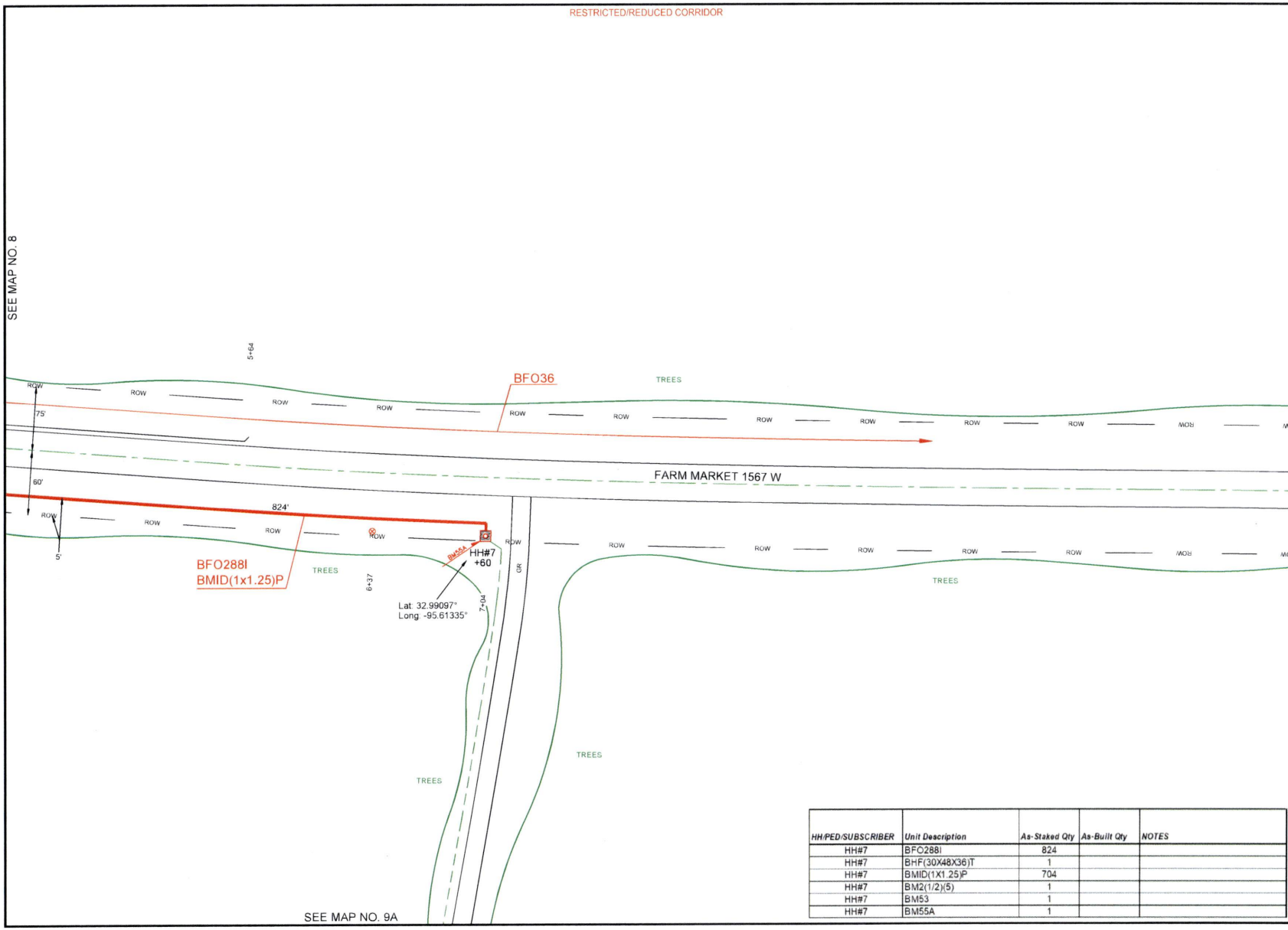


| HH/PED/SUBSCRIBER | Unit Description | As-Staked Qty | As-Built Qty | NOTES |
|---|---|---|---|---|
| HH#7 | BFO288I | 824 | | |
| HH#7 | BHF(30X48X36)T | 1 | | |
| HH#7 | BMID(1X1.25)P | 704 | | |
| HH#7 | BM2(1/2)(5) | 1 | | |
| HH#7 | BM53 | 1 | | |
| HH#7 | BM55A | 1 | | |

PEOPLES

811 Know what's below. Call before you dig.

THIS STAKING SHEET DOES NOT SHOW ALL UNDERGROUND UTILITIES. THOSE THAT ARE SHOWN ARE SHOWN IN RELATIVE POSITION ONLY. THE SHEET DOES NOT SPECIFY NUMBER OF UTILITIES, TYPE, OR EXACT LOCATION. IT IS CONTRACTOR'S SOLE RESPONSIBILITY TO DETERMINE THE LOCATION OF ALL UNDERGROUND UTILITIES PRIOR TO CONSTRUCTION.

AS-STAKED 7/31/2025

AS-BUILT

DRAWN BY Jessica Shinn

N

SCALE 0 25 50

COMPANY
Peoples Telephone Cooperative, Inc

SECTION
YANTIS - CROSSROADS

COUNTY
HOPKINS

TAX DISTRICT
SULPHUR SPRINGS ISD

PROJECT NUMBER
WO#BF.24-083

ROUTE
RLS9700

MAP
9 OF 9

JSI

RESTRICTED/REDUCED CORRIDOR

SEE MAP NO. 9

PEOPLES

811
Know what's **below.**
**Call** before you dig.

THIS STAKING SHEET DOES NOT SHOW ALL UNDERGROUND UTILITIES. THOSE THAT ARE SHOWN ARE SHOWN IN RELATIVE POSITION ONLY. THE SHEET DOES NOT SPECIFY NUMBER OF UTILITIES, TYPE, OR EXACT LOCATION. IT IS CONTRACTOR'S SOLE RESPONSIBILITY TO DETERMINE THE LOCATION OF ALL UNDERGROUND UTILITIES PRIOR TO CONSTRUCTION.

AS-STAKED 7/31/2025

AS-BUILT

DRAWN BY Jessica Shinn

N

SCALE
0 25 50

COMPANY
Peoples Telephone Cooperative, Inc

SECTION
YANTIS - CROSSROADS

COUNTY
HOPKINS

TAX DISTRICT
SULPHUR SPRINGS ISD

PROJECT NUMBER
WO#BF.24-083

ROUTE
RLS9700

MAP
9A OF 9

JSI

RESTRICTED/REDUCED CORRIDOR

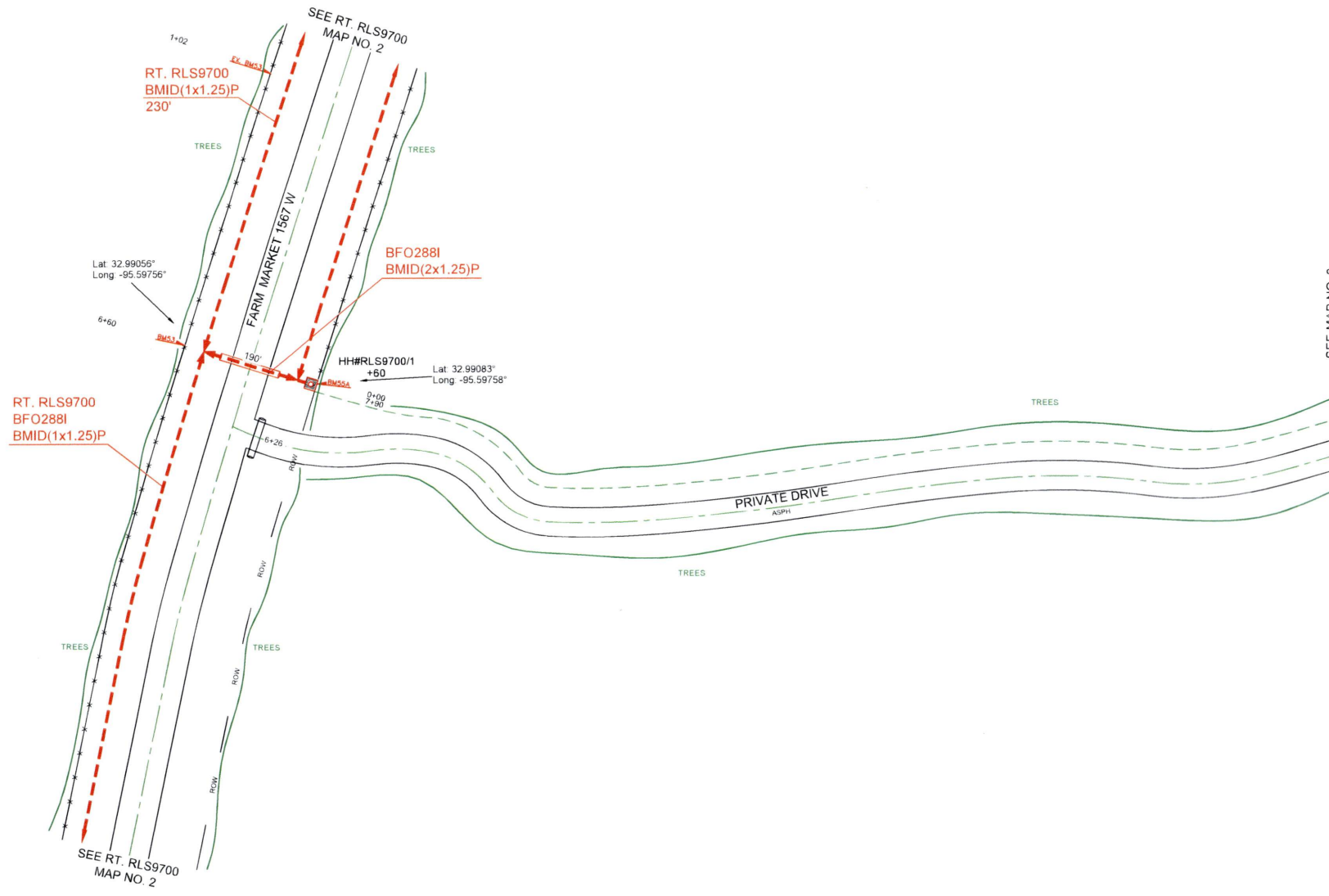


PEOPLES

811 Know what's below. Call before you dig.

THIS STAKING SHEET DOES NOT SHOW ALL UNDERGROUND UTILITIES. THOSE THAT ARE SHOWN ARE SHOWN IN RELATIVE POSITION ONLY. THE SHEET DOES NOT SPECIFY NUMBER OF UTILITIES, TYPE, OR EXACT LOCATION. IT IS CONTRACTOR'S SOLE RESPONSIBILITY TO DETERMINE THE LOCATION OF ALL UNDERGROUND UTILITIES PRIOR TO CONSTRUCTION.

AS-STAKED 7/31/2025

AS-BUILT

DRAWN BY AMP

SCALE
0 25 50

COMPANY
Peoples Telephone Cooperative, Inc.

SECTION
YANTIS - CROSSROADS

COUNTY
HOPKINS

TAX DISTRICT
SULPHUR SPRINGS ISD

PROJECT NUMBER
WO#BF24-083

ROUTE
RLS9710

MAP
1 OF 4

JSI

PEOPLES

811 Know what's **below.** **Call** before you dig.

THIS STAKING SHEET DOES NOT SHOW ALL UNDERGROUND UTILITIES. THOSE THAT ARE SHOWN ARE SHOWN IN RELATIVE POSITION ONLY. THE SHEET DOES NOT SPECIFY NUMBER OF UTILITIES, TYPE, OR EXACT LOCATION. IT IS CONTRACTOR'S SOLE RESPONSIBILITY TO DETERMINE THE LOCATION OF ALL UNDERGROUND UTILITIES PRIOR TO CONSTRUCTION.

AS-STAKED 7/31/2025

AS-BUILT

DRAWN BY AMP

N

SCALE
0 25 50

COMPANY
Peoples Telephone Cooperative, Inc

SECTION
YANTIS - CROSSROADS

COUNTY
HOPKINS

TAX DISTRICT
SULPHUR SPRINGS ISD

PROJECT NUMBER
WO#BF24-083

ROUTE
RLS9710

MAP
2 OF 4

JSI

RESTRICTED/REDUCED CORRIDOR

SEE MAP NO. 2

SEE MAP NO. 4

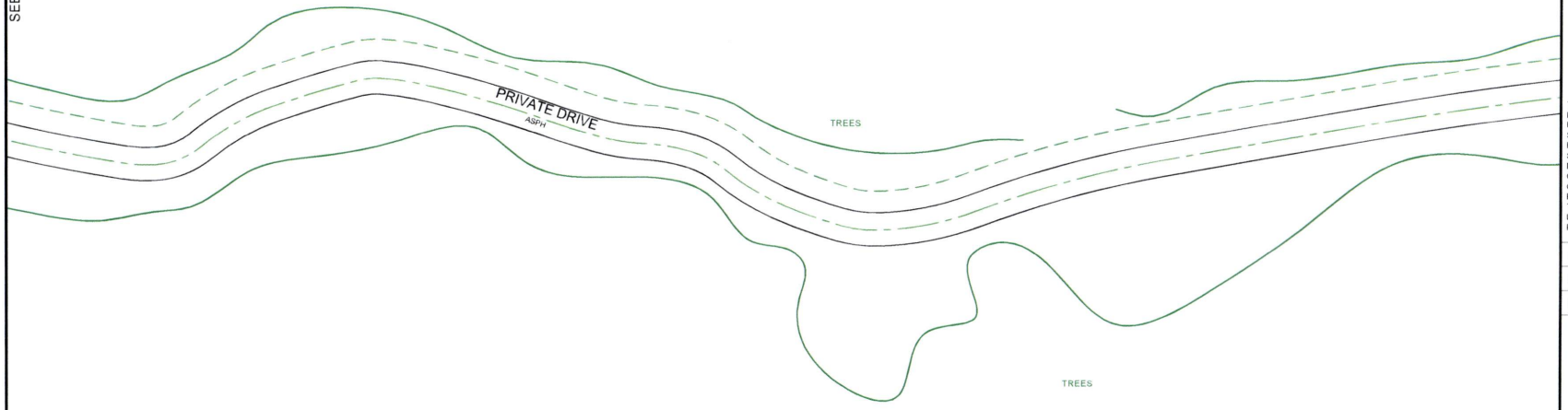


PEOPLES

811 Know what's **below.** **Call** before you dig.

THIS STAKING SHEET DOES NOT SHOW ALL UNDERGROUND UTILITIES. THOSE THAT ARE SHOWN ARE SHOWN IN RELATIVE POSITION ONLY. THE SHEET DOES NOT SPECIFY NUMBER OF UTILITIES, TYPE, OR EXACT LOCATION. IT IS CONTRACTOR'S SOLE RESPONSIBILITY TO DETERMINE THE LOCATION OF ALL UNDERGROUND UTILITIES PRIOR TO CONSTRUCTION.

AS-STAKED 7/31/2025

AS-BUILT

DRAWN BY AMP

N

SCALE
0 25 50

COMPANY
Peoples Telephone Cooperative, Inc.

SECTION
YANTIS - CROSSROADS

COUNTY
HOPKINS

TAX DISTRICT
SULPHUR SPRINGS ISD

PROJECT NUMBER
WO#BF24-083

ROUTE
RLS9710

MAP
3 OF 4

JSI

RESTRICTED/REDUCED CORRIDOR

SEE MAP NO. 3

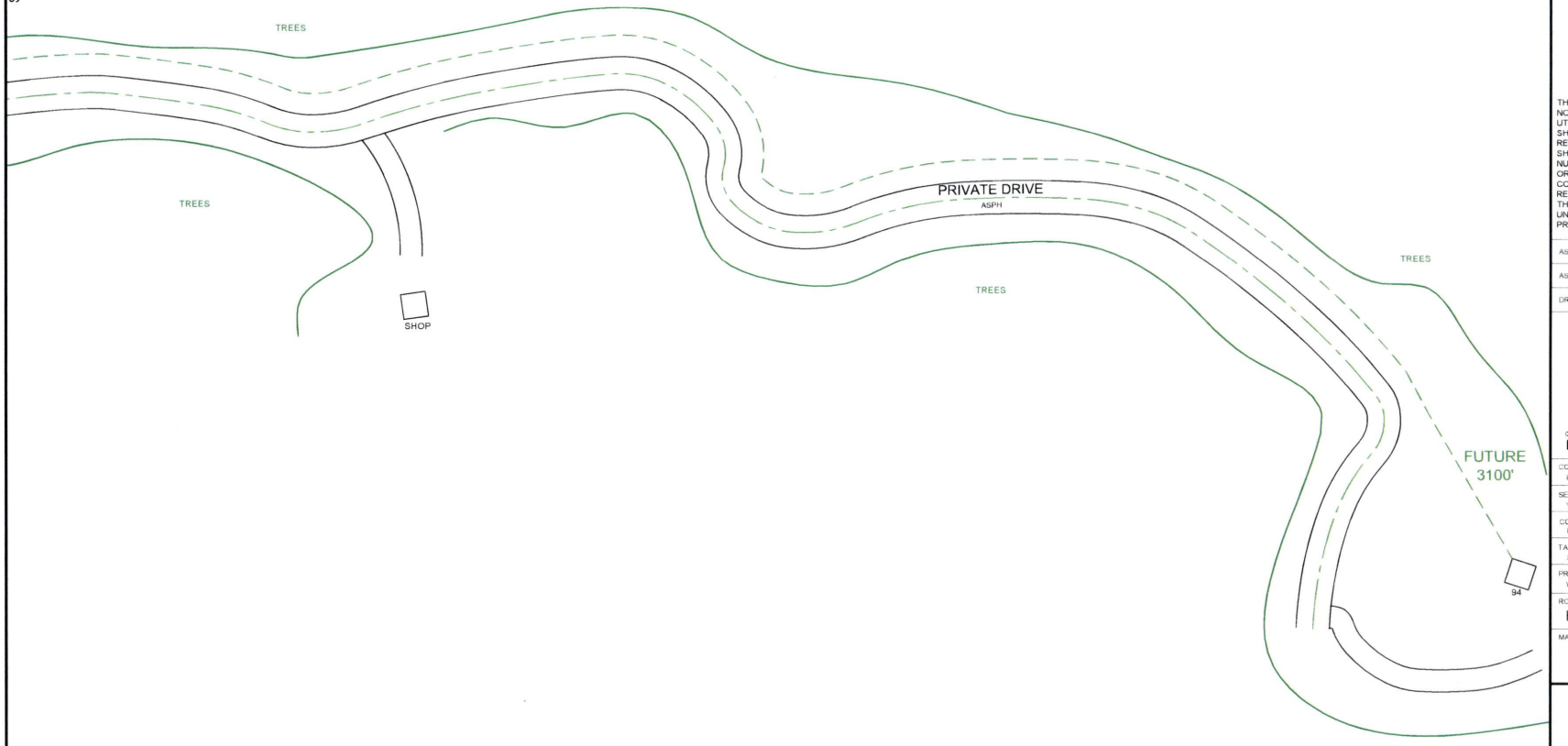


PEOPLES

811
Know what's **below.**
**Call** before you dig.

THIS STAKING SHEET DOES NOT SHOW ALL UNDERGROUND UTILITIES. THOSE THAT ARE SHOWN ARE SHOWN IN RELATIVE POSITION ONLY. THE SHEET DOES NOT SPECIFY NUMBER OF UTILITIES, TYPE, OR EXACT LOCATION. IT IS CONTRACTOR'S SOLE RESPONSIBILITY TO DETERMINE THE LOCATION OF ALL UNDERGROUND UTILITIES PRIOR TO CONSTRUCTION.

AS-STAKED 7/31/2025

AS-BUILT

DRAWN BY AMP

N

SCALE
0 25 50

COMPANY
Peoples Telephone Cooperative, Inc

SECTION
YANTIS - CROSSROADS

COUNTY
HOPKINS

TAX DISTRICT
SULPHUR SPRINGS ISD

PROJECT NUMBER
WO#BF.24-083

ROUTE
RLS9710

MAP
4 OF 4

JSI

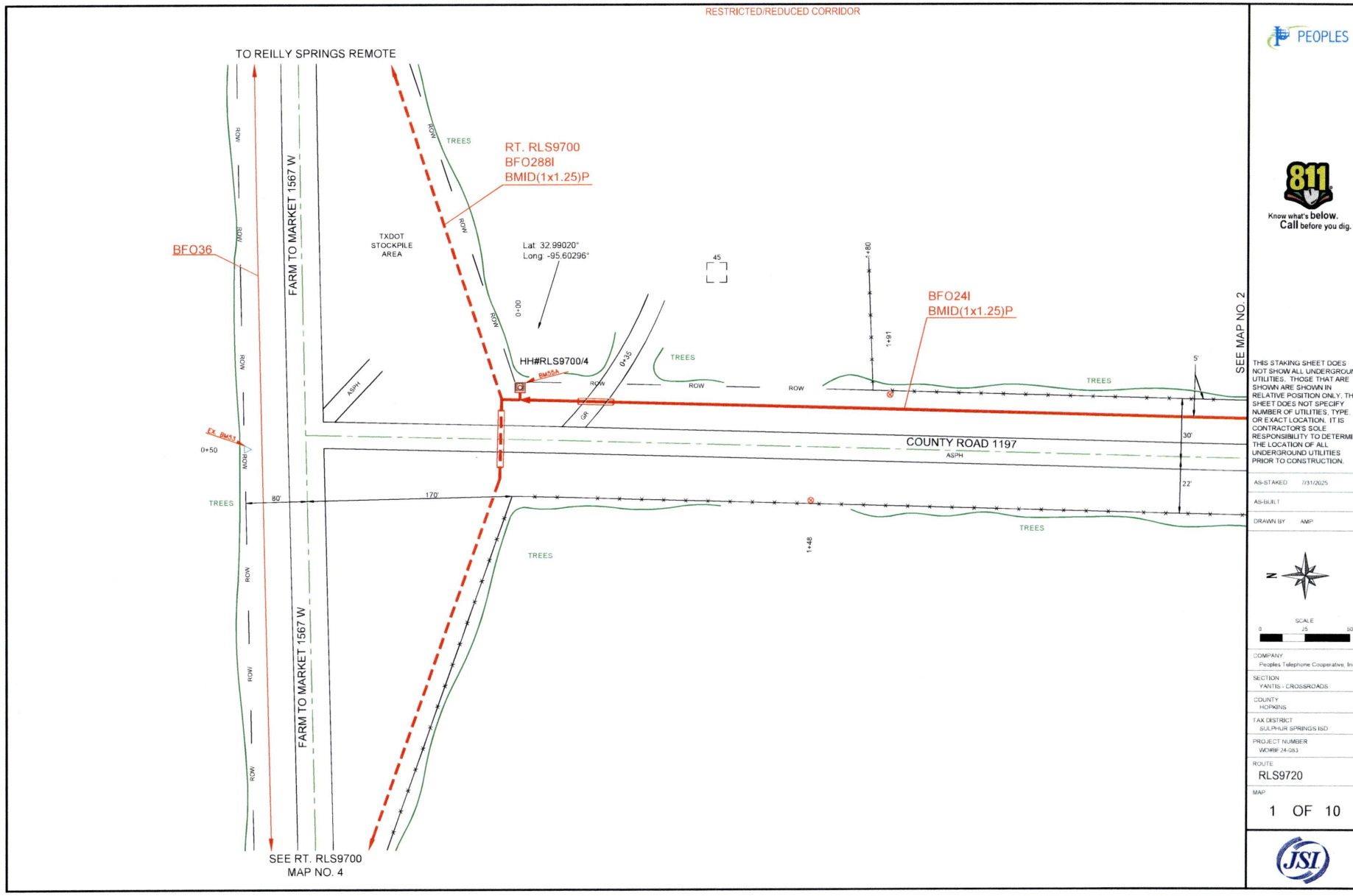


PEOPLES

811 Know what's below. Call before you dig.

THIS STAKING SHEET DOES NOT SHOW ALL UNDERGROUND UTILITIES. THOSE THAT ARE SHOWN ARE SHOWN IN RELATIVE POSITION ONLY. THE SHEET DOES NOT SPECIFY NUMBER OF UTILITIES, TYPE, OR EXACT LOCATION. IT IS CONTRACTOR'S SOLE RESPONSIBILITY TO DETERMINE THE LOCATION OF ALL UNDERGROUND UTILITIES PRIOR TO CONSTRUCTION.

AS-STAKED 7/31/2025

AS-BUILT

DRAWN BY AMP

N

SCALE
0 25 50

COMPANY
Peoples Telephone Cooperative, Inc

SECTION
YANTIS - CROSSROADS

COUNTY
HOPKINS

TAX DISTRICT
SULPHUR SPRINGS ISD

PROJECT NUMBER
WO#BF.24-083

ROUTE
RLS9720

MAP
1 OF 10

JSI

RESTRICTED/REDUCED CORRIDOR

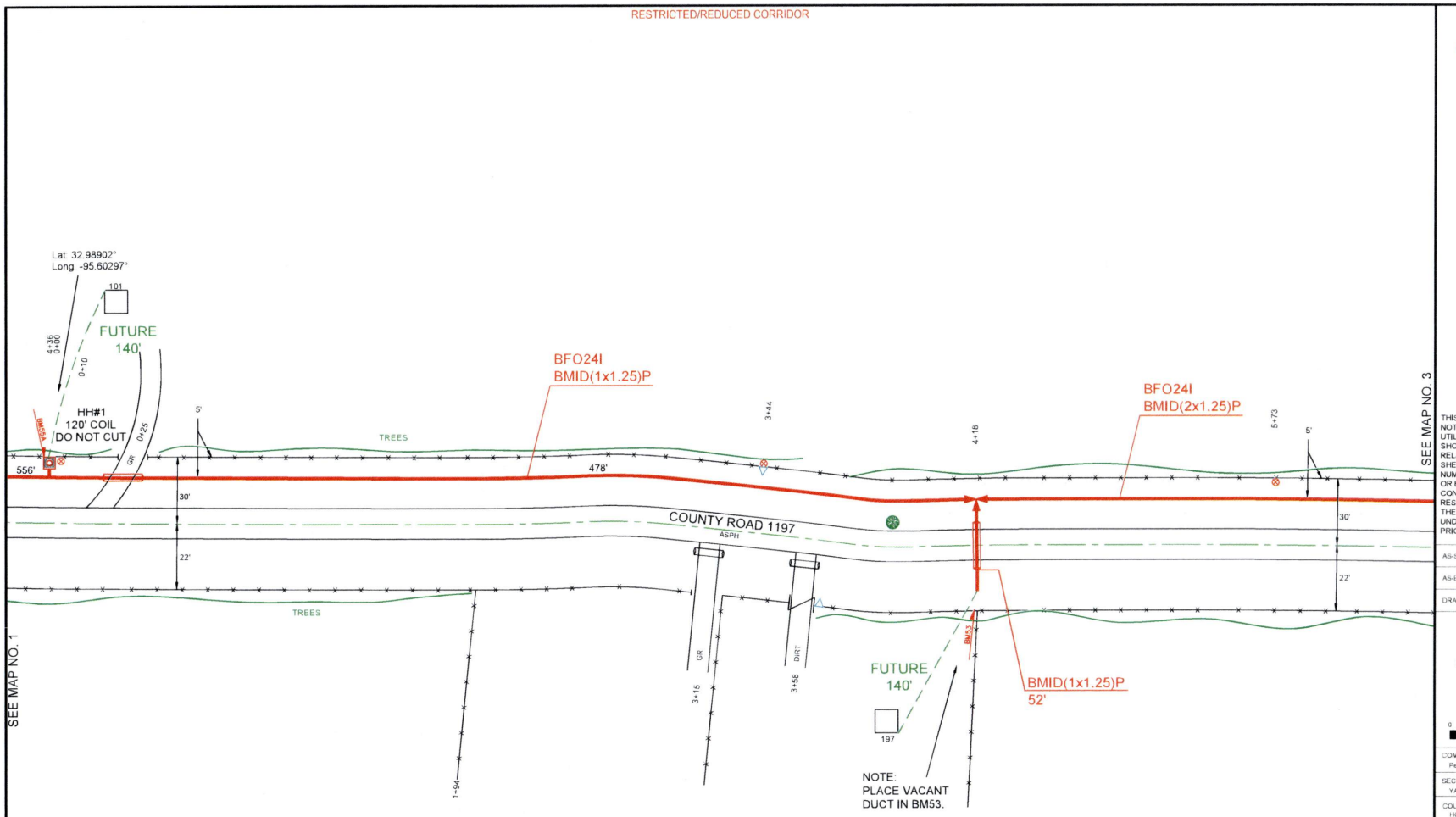


| HH/PED/SUBSCRIBER | Unit Description | As-Staked Qty | As-Built Qty | NOTES |
|---|---|---|---|---|
| HH#1 | BFO24I | 556 | | |
| HH#1 | BHF(24X36X24)T | 1 | | |
| HH#1 | BMID(1X1.25)P | 436 | | |
| HH#1 | BM2(1/2)(5) | 1 | | |
| HH#1 | BM55A | 1 | | |

PEOPLES

811 Know what's below. Call before you dig.

THIS STAKING SHEET DOES NOT SHOW ALL UNDERGROUND UTILITIES. THOSE THAT ARE SHOWN ARE SHOWN IN RELATIVE POSITION ONLY. THE SHEET DOES NOT SPECIFY NUMBER OF UTILITIES, TYPE, OR EXACT LOCATION. IT IS CONTRACTOR'S SOLE RESPONSIBILITY TO DETERMINE THE LOCATION OF ALL UNDERGROUND UTILITIES PRIOR TO CONSTRUCTION.

AS-STAKED 7/31/2025

AS-BUILT

DRAWN BY AMP

N

SCALE
0 25 50

COMPANY
Peoples Telephone Cooperative, Inc

SECTION
YANTIS - CROSSROADS

COUNTY
HOPKINS

TAX DISTRICT
SULPHUR SPRINGS ISD

PROJECT NUMBER
WO#BF.24-083

ROUTE
RLS9720

MAP
2 OF 10

JSI

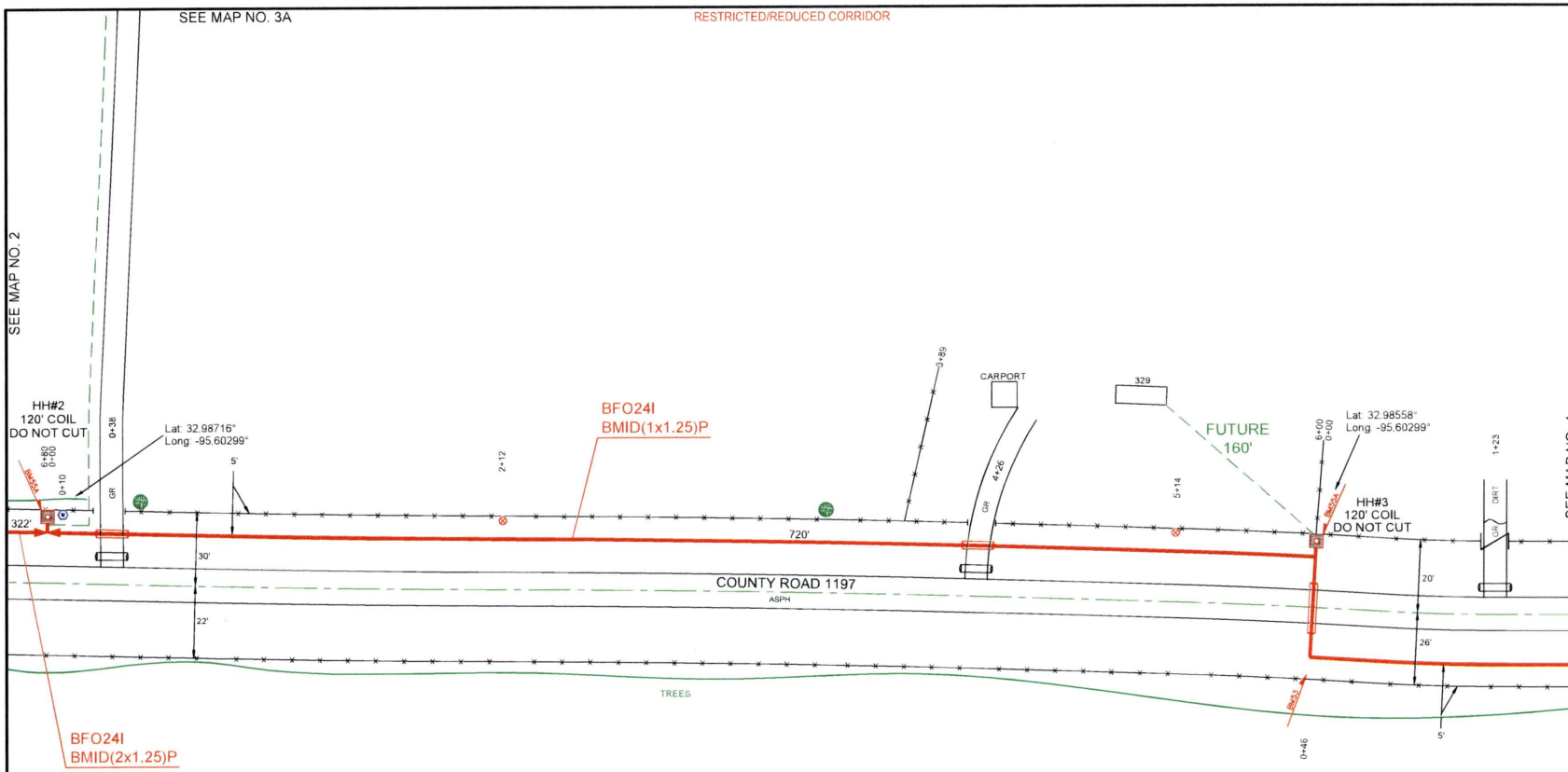


| HH/PED/SUBSCRIBER | Unit Description | As-Staked Qty | As-Built Qty | NOTES |
|---|---|---|---|---|
| HH#2 | BFO24I | 800 | | |
| HH#2 | BHF(24X36X24)T | 1 | | |
| HH#2 | BMID(1X1.25)P | 470 | | |
| HH#2 | BMID(2X1.25)P | 262 | | |
| HH#2 | BM2(1/2)(5) | 1 | | |
| HH#2 | BM53 | 1 | | |
| HH#2 | BM55A | 1 | | |
| HH#3 | BFO24I | 720 | | |
| HH#3 | BHF(24X36X24)T | 1 | | |
| HH#3 | BMID(1X1.25)P | 600 | | |
| HH#3 | BM2(1/2)(5) | 1 | | |
| HH#3 | BM55A | 1 | | |

PEOPLES

811 Know what's below. Call before you dig.

THIS STAKING SHEET DOES NOT SHOW ALL UNDERGROUND UTILITIES. THOSE THAT ARE SHOWN ARE SHOWN IN RELATIVE POSITION ONLY. THE SHEET DOES NOT SPECIFY NUMBER OF UTILITIES, TYPE, OR EXACT LOCATION. IT IS CONTRACTOR'S SOLE RESPONSIBILITY TO DETERMINE THE LOCATION OF ALL UNDERGROUND UTILITIES PRIOR TO CONSTRUCTION.

AS-STAKED 7/31/2025

AS-BUILT

DRAWN BY AMP

N

SCALE 0 25 50

COMPANY
Peoples Telephone Cooperative, Inc

SECTION
YANTIS - CROSSROADS

COUNTY
HOPKINS

TAX DISTRICT
SULPHUR SPRINGS ISD

PROJECT NUMBER
WO#BF24-083

ROUTE
RLS9720

MAP
3 OF 10

JSI

RESTRICTED/REDUCED CORRIDOR

SEE MAP NO. 2

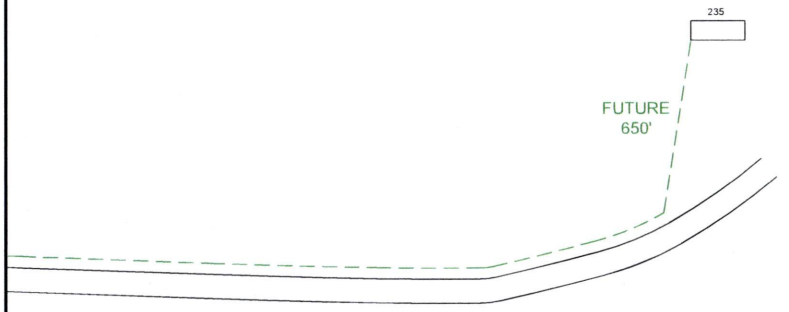


SEE MAP NO. 3

PEOPLES

811
Know what's **below.**
**Call** before you dig.

THIS STAKING SHEET DOES NOT SHOW ALL UNDERGROUND UTILITIES. THOSE THAT ARE SHOWN ARE SHOWN IN RELATIVE POSITION ONLY. THE SHEET DOES NOT SPECIFY NUMBER OF UTILITIES, TYPE, OR EXACT LOCATION. IT IS CONTRACTOR'S SOLE RESPONSIBILITY TO DETERMINE THE LOCATION OF ALL UNDERGROUND UTILITIES PRIOR TO CONSTRUCTION.

AS-STAKED 7/31/2025

AS-BUILT

DRAWN BY AMP

N

SCALE
0 25 50

COMPANY
Peoples Telephone Cooperative, Inc

SECTION
YANTIS - CROSSROADS

COUNTY
HOPKINS

TAX DISTRICT
SULPHUR SPRINGS ISD

PROJECT NUMBER
WO#BF24-083

ROUTE
RLS9720

MAP
3A OF 10

JSI

RESTRICTED/REDUCED CORRIDOR

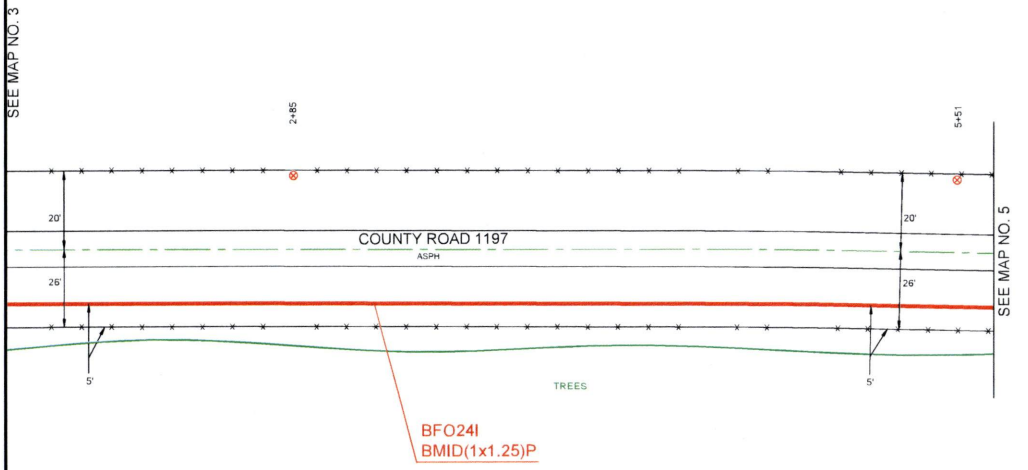


PEOPLES

811 Know what's below. Call before you dig.

THIS STAKING SHEET DOES NOT SHOW ALL UNDERGROUND UTILITIES. THOSE THAT ARE SHOWN ARE SHOWN IN RELATIVE POSITION ONLY. THE SHEET DOES NOT SPECIFY NUMBER OF UTILITIES, TYPE, OR EXACT LOCATION. IT IS CONTRACTOR'S SOLE RESPONSIBILITY TO DETERMINE THE LOCATION OF ALL UNDERGROUND UTILITIES PRIOR TO CONSTRUCTION.

AS-STAKED 7/31/2025

AS-BUILT

DRAWN BY AMP

N

SCALE
0 25 50

COMPANY
Peoples Telephone Cooperative, Inc

SECTION
YANTIS - CROSSROADS

COUNTY
HOPKINS

TAX DISTRICT
SULPHUR SPRINGS ISD

PROJECT NUMBER
WORBF24-083

ROUTE
RLS9720

MAP
4 OF 10

JSI

RESTRICTED/REDUCED CORRIDOR

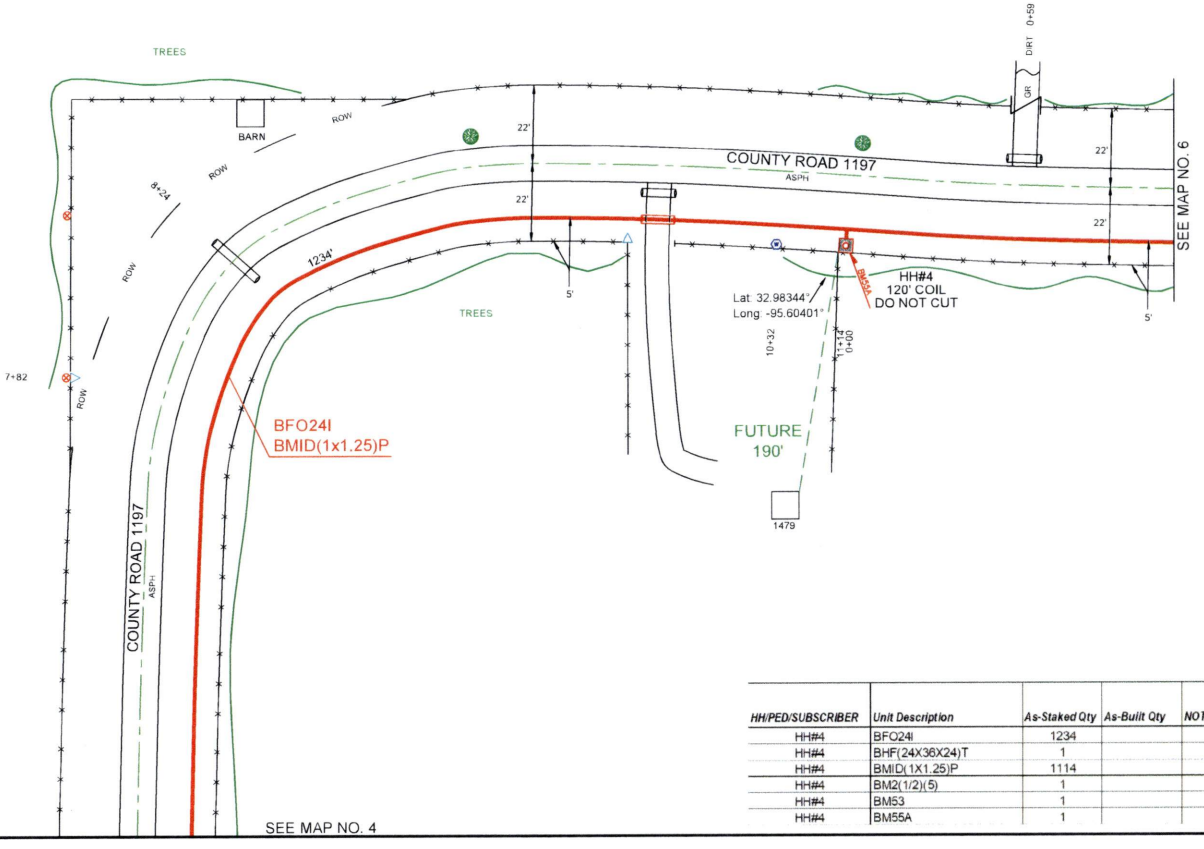


| HH/PED/SUBSCRIBER | Unit Description | As-Staked Qty | As-Built Qty | NOTES |
|---|---|---|---|---|
| HH#4 | BFO24I | 1234 | | |
| HH#4 | BHF(24X36X24)T | 1 | | |
| HH#4 | BMID(1X1.25)P | 1114 | | |
| HH#4 | BM2(1/2)(5) | 1 | | |
| HH#4 | BM53 | 1 | | |
| HH#4 | BM55A | 1 | | |

PEOPLES

811 Know what's below. Call before you dig.

THIS STAKING SHEET DOES NOT SHOW ALL UNDERGROUND UTILITIES. THOSE THAT ARE SHOWN ARE SHOWN IN RELATIVE POSITION ONLY. THE SHEET DOES NOT SPECIFY NUMBER OF UTILITIES, TYPE, OR EXACT LOCATION. IT IS CONTRACTOR'S SOLE RESPONSIBILITY TO DETERMINE THE LOCATION OF ALL UNDERGROUND UTILITIES PRIOR TO CONSTRUCTION.

AS-STAKED 7/31/2025

AS-BUILT

DRAWN BY AMP

N

SCALE 0 25 50

COMPANY
Peoples Telephone Cooperative, Inc

SECTION
YANTIS - CROSSROADS

COUNTY
HOPKINS

TAX DISTRICT
SULPHUR SPRINGS ISD

PROJECT NUMBER
WO#BF24-083

ROUTE
RLS9720

MAP
5 OF 10

JSI

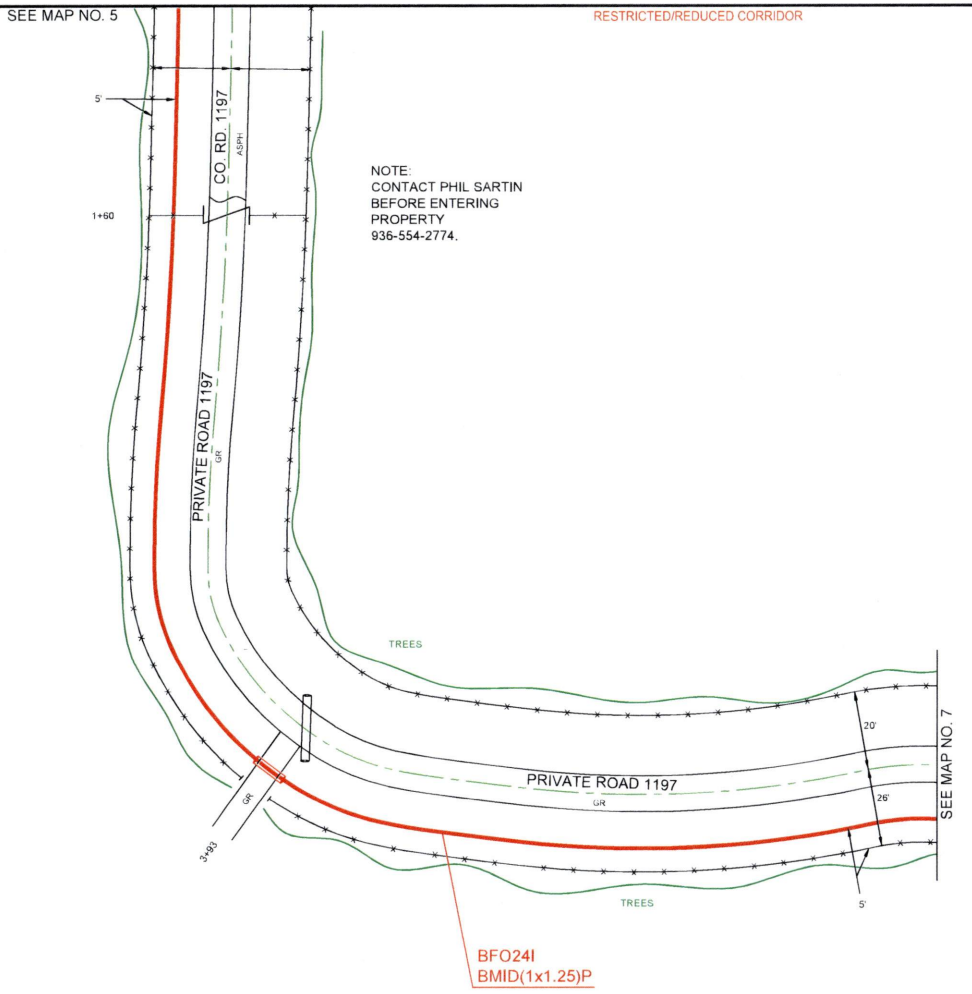


PEOPLES

811
Know what's **below.**
**Call** before you dig.

THIS STAKING SHEET DOES NOT SHOW ALL UNDERGROUND UTILITIES. THOSE THAT ARE SHOWN ARE SHOWN IN RELATIVE POSITION ONLY. THE SHEET DOES NOT SPECIFY NUMBER OF UTILITIES, TYPE, OR EXACT LOCATION. IT IS CONTRACTOR'S SOLE RESPONSIBILITY TO DETERMINE THE LOCATION OF ALL UNDERGROUND UTILITIES PRIOR TO CONSTRUCTION.

AS-STAKED 7/31/2025

AS-BUILT

DRAWN BY AMP

N

SCALE
0 25 50

COMPANY
Peoples Telephone Cooperative, Inc.

SECTION
YANTIS - CROSSROADS

COUNTY
HOPKINS

TAX DISTRICT
SULPHUR SPRINGS ISD

PROJECT NUMBER
WO#BF24-083

ROUTE
RLS9720

MAP
6 OF 10

JSI

RESTRICTED/REDUCED CORRIDOR

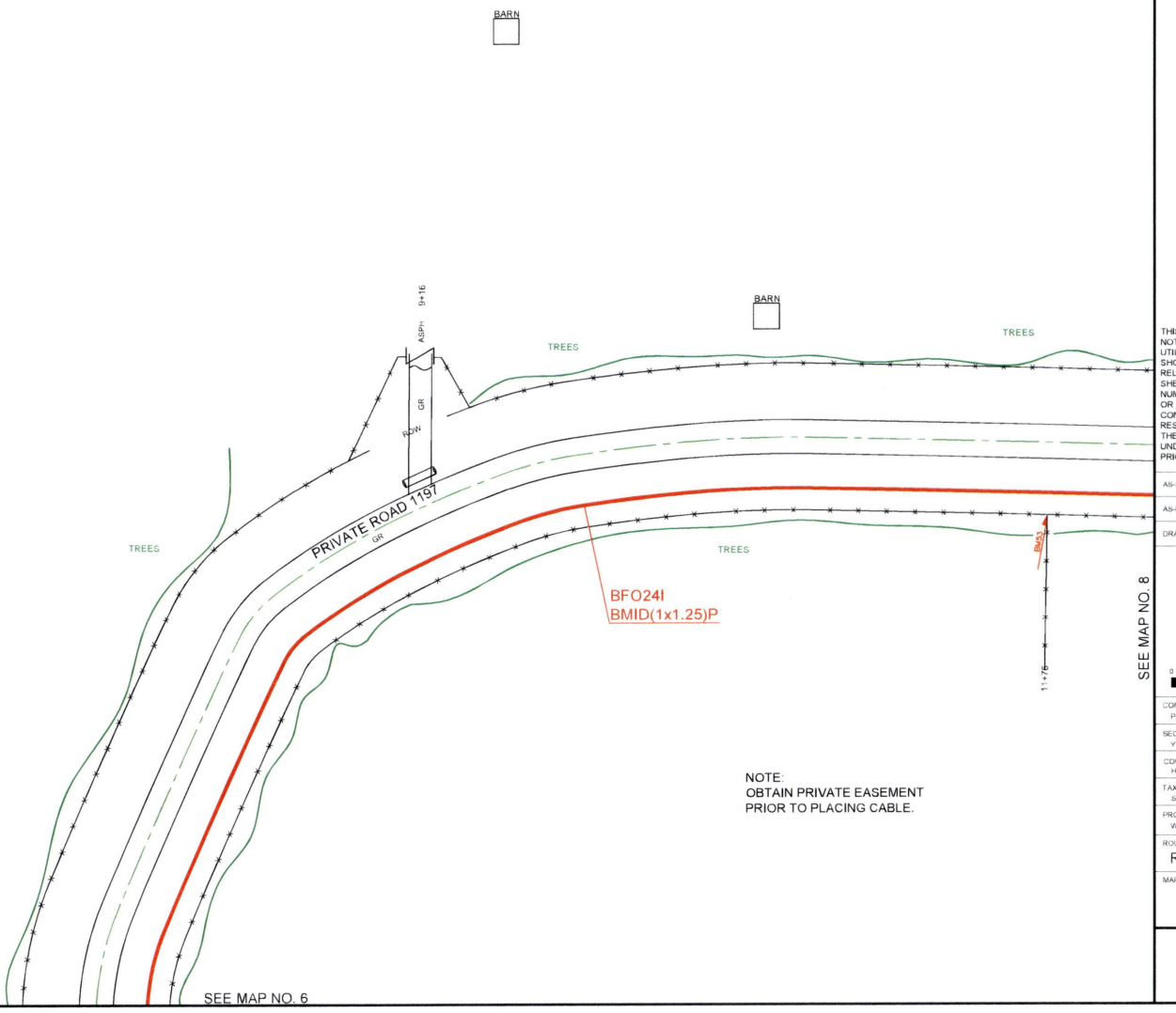


NOTE:
OBTAIN PRIVATE EASEMENT
PRIOR TO PLACING CABLE.

PEOPLES

811 Know what's below. Call before you dig.

THIS STAKING SHEET DOES NOT SHOW ALL UNDERGROUND UTILITIES. THOSE THAT ARE SHOWN ARE SHOWN IN RELATIVE POSITION ONLY. THE SHEET DOES NOT SPECIFY NUMBER OF UTILITIES, TYPE, OR EXACT LOCATION. IT IS CONTRACTOR'S SOLE RESPONSIBILITY TO DETERMINE THE LOCATION OF ALL UNDERGROUND UTILITIES PRIOR TO CONSTRUCTION.

AS-STAKED 7/31/2025

AS-BUILT

DRAWN BY AMP

N

SCALE 0 25 50

COMPANY
Peoples Telephone Cooperative, Inc

SECTION
YANTIS - CROSSROADS

COUNTY
HOPKINS

TAX DISTRICT
SULPHUR SPRINGS ISD

PROJECT NUMBER
W04BF24-083

ROUTE
RLS9720

MAP
7 OF 10

JSI

RESTRICTED/REDUCED CORRIDOR

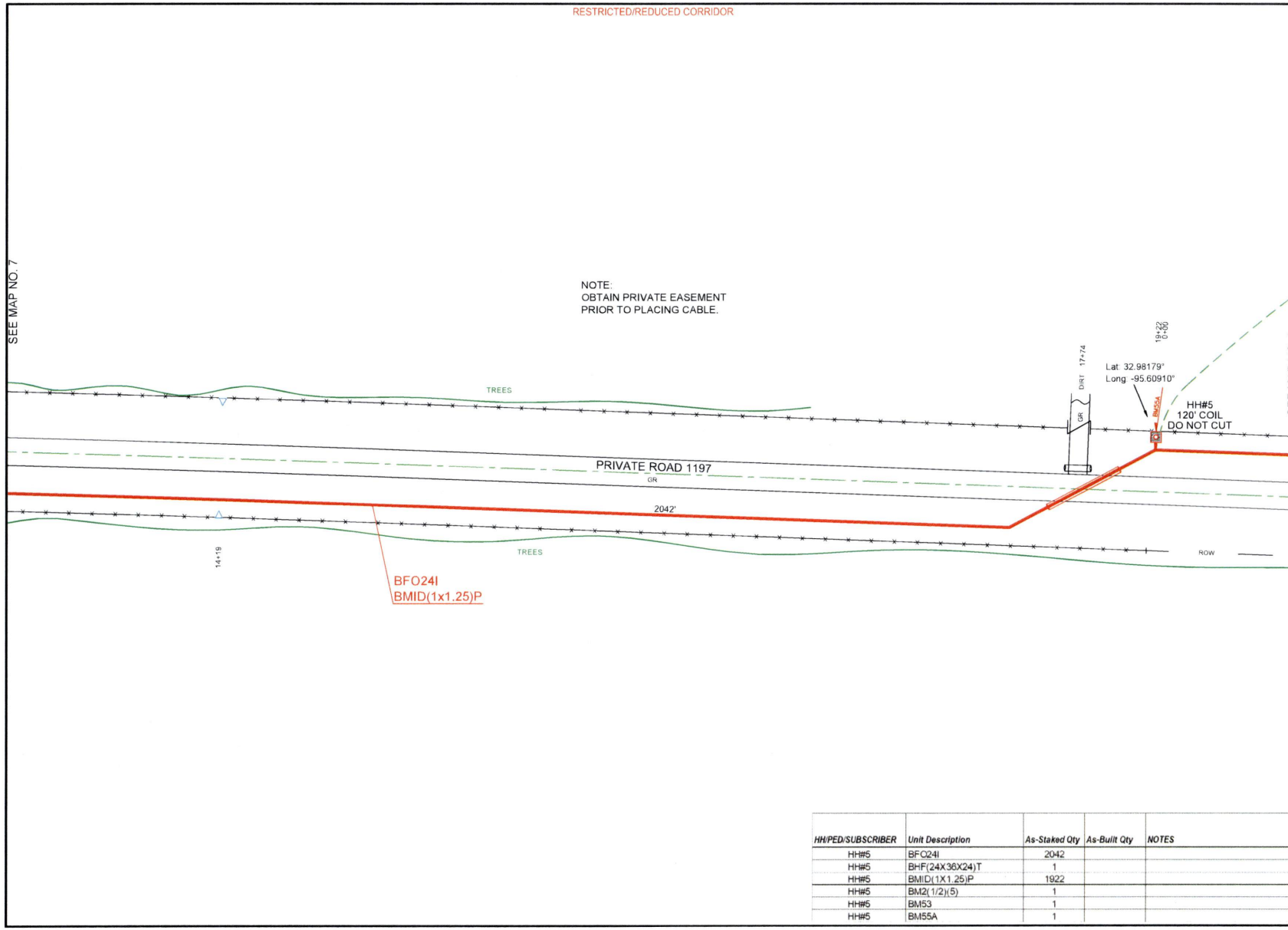


| HH/PED/SUBSCRIBER | Unit Description | As-Staked Qty | As-Built Qty | NOTES |
|---|---|---|---|---|
| HH#5 | BFO24I | 2042 | | |
| HH#5 | BHF(24X36X24)T | 1 | | |
| HH#5 | BMID(1X1.25)P | 1922 | | |
| HH#5 | BM2(1/2)(5) | 1 | | |
| HH#5 | BM53 | 1 | | |
| HH#5 | BM55A | 1 | | |

PEOPLES

811 Know what's **below.** **Call** before you dig.

THIS STAKING SHEET DOES NOT SHOW ALL UNDERGROUND UTILITIES. THOSE THAT ARE SHOWN ARE SHOWN IN RELATIVE POSITION ONLY. THE SHEET DOES NOT SPECIFY NUMBER OF UTILITIES, TYPE, OR EXACT LOCATION. IT IS CONTRACTOR'S SOLE RESPONSIBILITY TO DETERMINE THE LOCATION OF ALL UNDERGROUND UTILITIES PRIOR TO CONSTRUCTION.

AS-STAKED 7/31/2025

AS-BUILT

DRAWN BY AMP

N

SCALE 0 25 50

COMPANY
Peoples Telephone Cooperative, Inc

SECTION
YANTIS - CROSSROADS

COUNTY
HOPKINS

TAX DISTRICT
SULPHUR SPRINGS ISD

PROJECT NUMBER
WO#BF24-083

ROUTE
RLS9720

MAP
8 OF 10

JSI

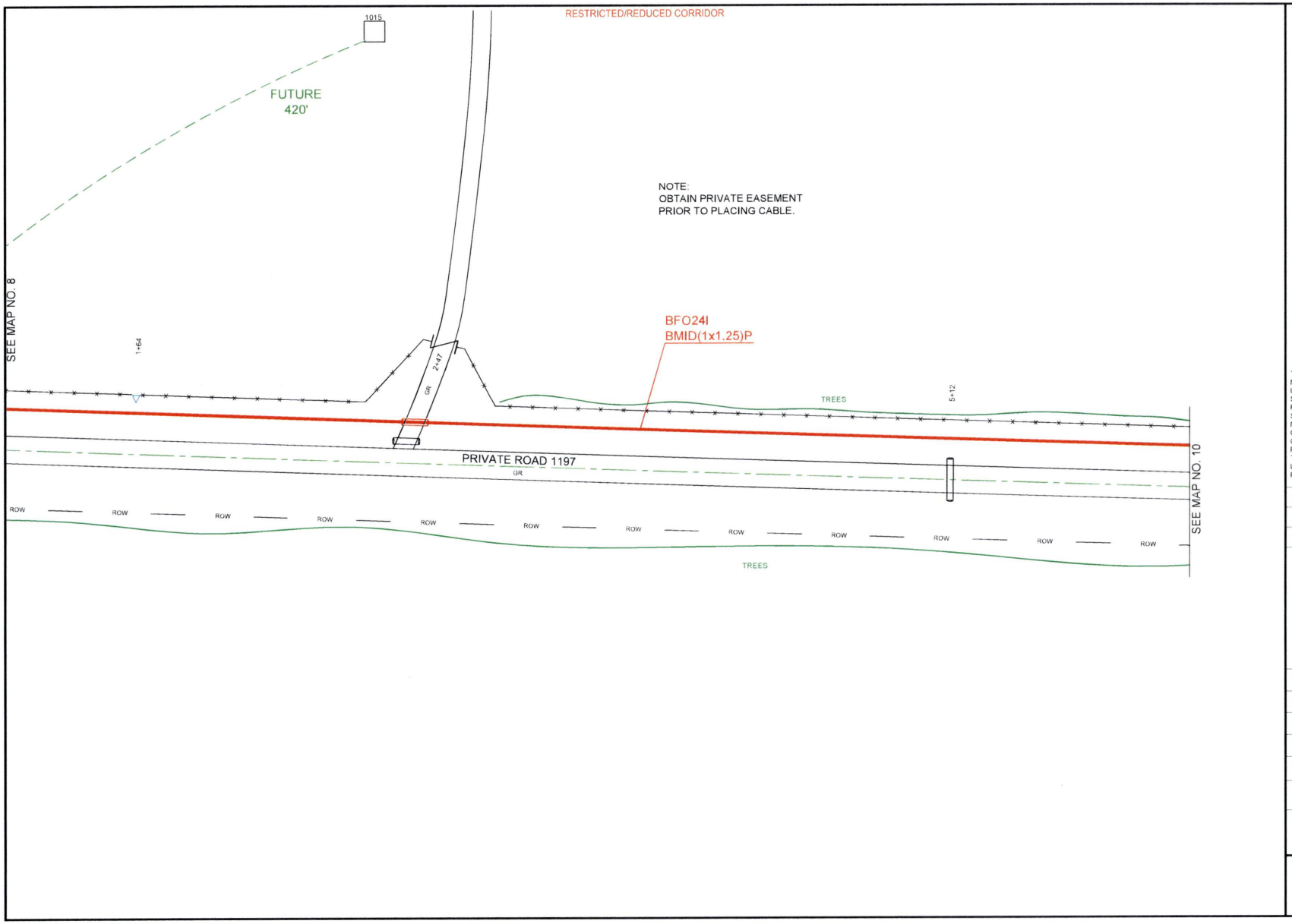


PEOPLES

811 Know what's below. Call before you dig.

THIS STAKING SHEET DOES NOT SHOW ALL UNDERGROUND UTILITIES. THOSE THAT ARE SHOWN ARE SHOWN IN RELATIVE POSITION ONLY. THE SHEET DOES NOT SPECIFY NUMBER OF UTILITIES, TYPE, OR EXACT LOCATION. IT IS CONTRACTOR'S SOLE RESPONSIBILITY TO DETERMINE THE LOCATION OF ALL UNDERGROUND UTILITIES PRIOR TO CONSTRUCTION.

AS-STAKED 7/31/2025

AS-BUILT

DRAWN BY AMP

N

SCALE
0 25 50

COMPANY
Peoples Telephone Cooperative, Inc

SECTION
YANTIS - CROSSROADS

COUNTY
HOPKINS

TAX DISTRICT
SULPHUR SPRINGS ISD

PROJECT NUMBER
WO#BF24-053

ROUTE
RLS9720

MAP
9 OF 10

JSI

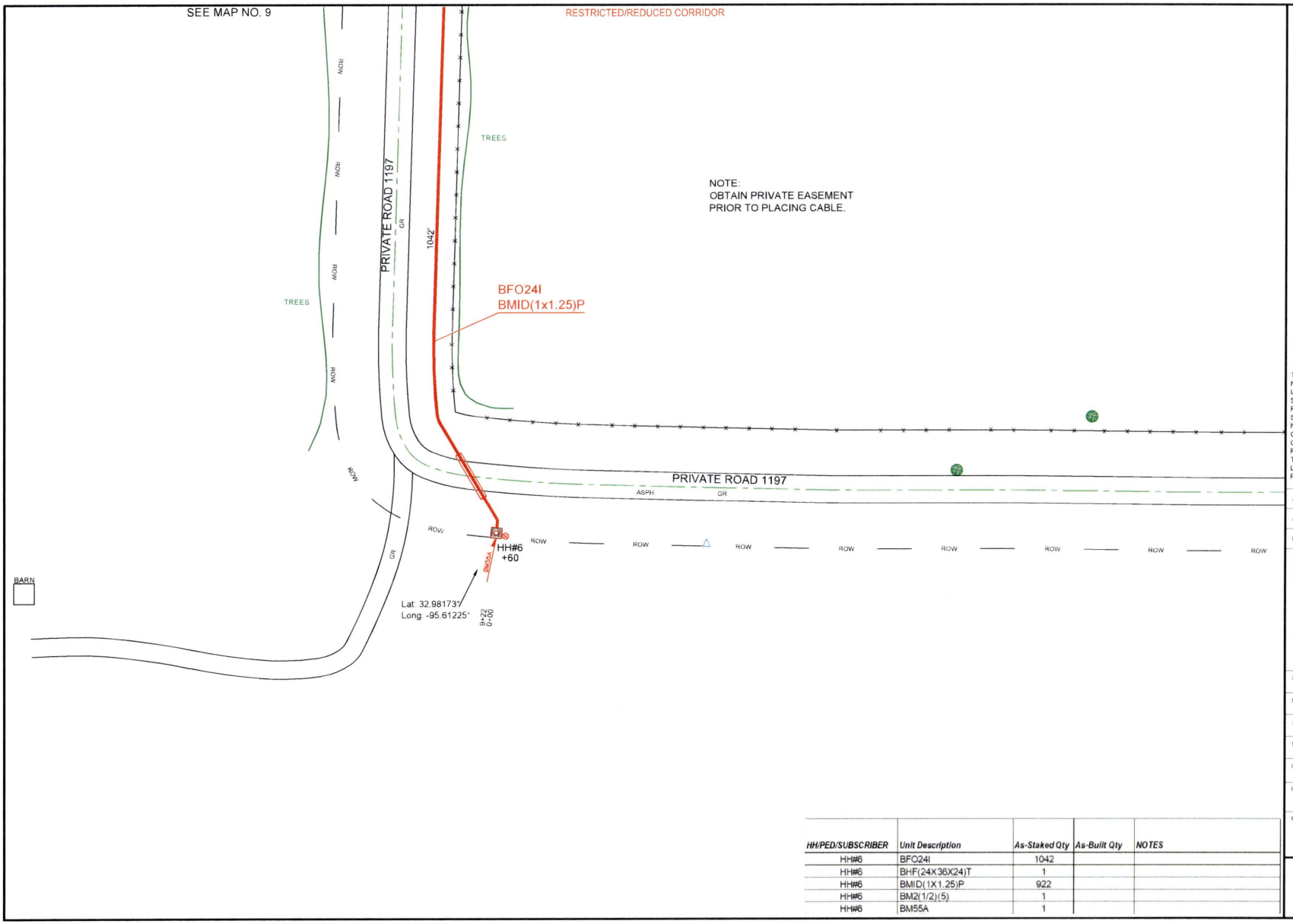


| HH/PED/SUBSCRIBER | Unit Description | As-Staked Qty | As-Built Qty | NOTES |
|---|---|---|---|---|
| HH#6 | BFO24I | 1042 | | |
| HH#6 | BHF(24X36X24)T | 1 | | |
| HH#6 | BMID(1X1.25)P | 922 | | |
| HH#6 | BM2(1/2)(5) | 1 | | |
| HH#6 | BM55A | 1 | | |

PEOPLES

811 Know what's below. Call before you dig.

THIS STAKING SHEET DOES NOT SHOW ALL UNDERGROUND UTILITIES. THOSE THAT ARE SHOWN ARE SHOWN IN RELATIVE POSITION ONLY. THE SHEET DOES NOT SPECIFY NUMBER OF UTILITIES, TYPE OR EXACT LOCATION. IT IS CONTRACTOR'S SOLE RESPONSIBILITY TO DETERMINE THE LOCATION OF ALL UNDERGROUND UTILITIES PRIOR TO CONSTRUCTION.

AS-STAKED 7/31/2025

AS-BUILT

DRAWN BY AMP

N

SCALE
0 25 50

COMPANY
Peoples Telephone Cooperative, Inc

SECTION
YANTIS - CROSSROADS

COUNTY
HOPKINS

TAX DISTRICT
SULPHUR SPRINGS ISD

PROJECT NUMBER
WO#BF24-083

ROUTE
RLS9720

MAP
10 OF 10

JSI

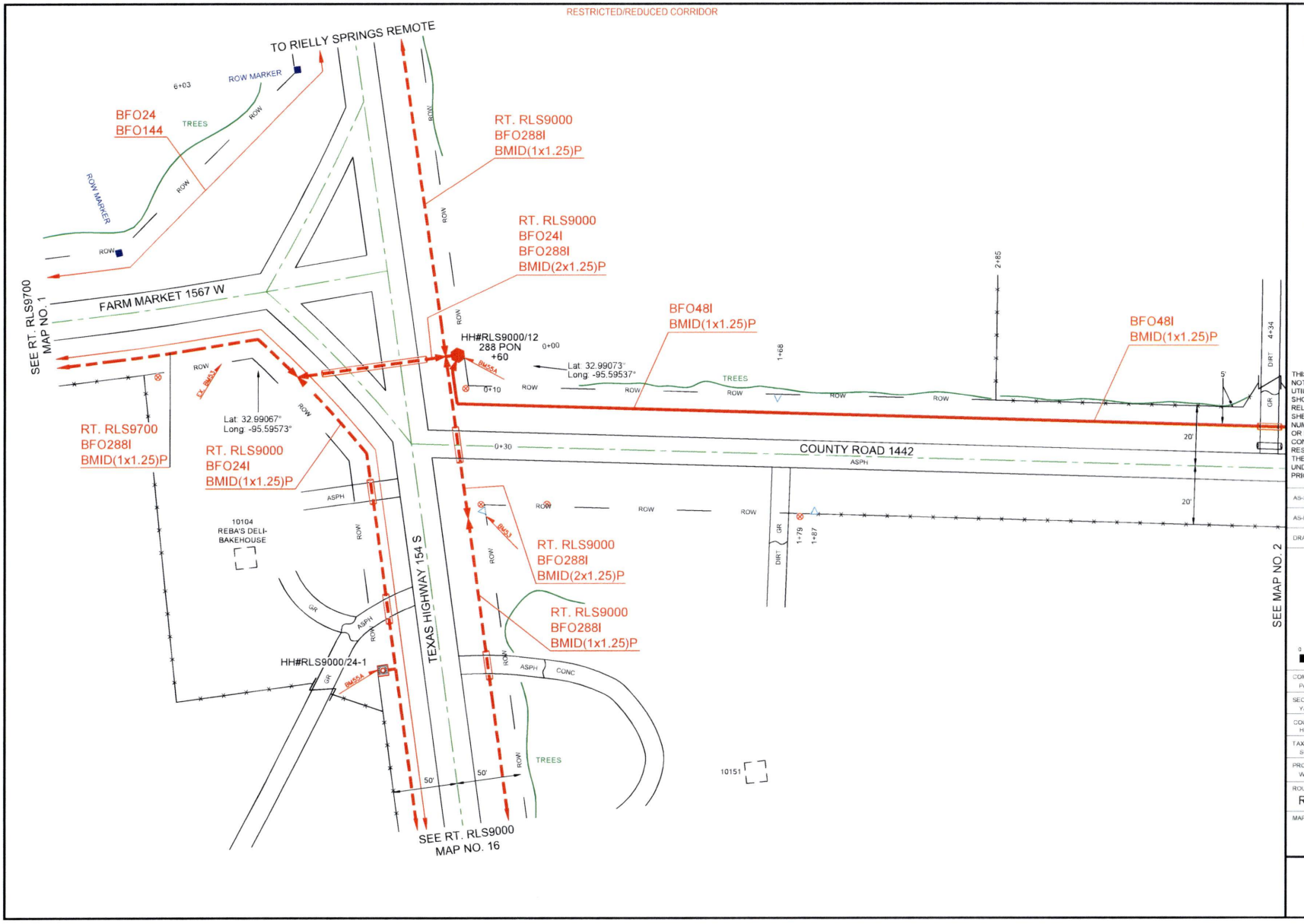


PEOPLES

811 Know what's below. Call before you dig.

THIS STAKING SHEET DOES NOT SHOW ALL UNDERGROUND UTILITIES. THOSE THAT ARE SHOWN ARE SHOWN IN RELATIVE POSITION ONLY. THE SHEET DOES NOT SPECIFY NUMBER OF UTILITIES, TYPE, OR EXACT LOCATION. IT IS CONTRACTOR'S SOLE RESPONSIBILITY TO DETERMINE THE LOCATION OF ALL UNDERGROUND UTILITIES PRIOR TO CONSTRUCTION.

AS-STAKED 7/31/2025

AS-BUILT

DRAWN BY CZ

N

SCALE 0 25 50

COMPANY
Peoples Telephone Cooperative, Inc

SECTION
YANTIS - CROSSROADS

COUNTY
HOPKINS

TAX DISTRICT
SULPHUR SPRINGS ISD

PROJECT NUMBER
WO#BF24-083

ROUTE
RLS9800

MAP
1 OF 20

JSI

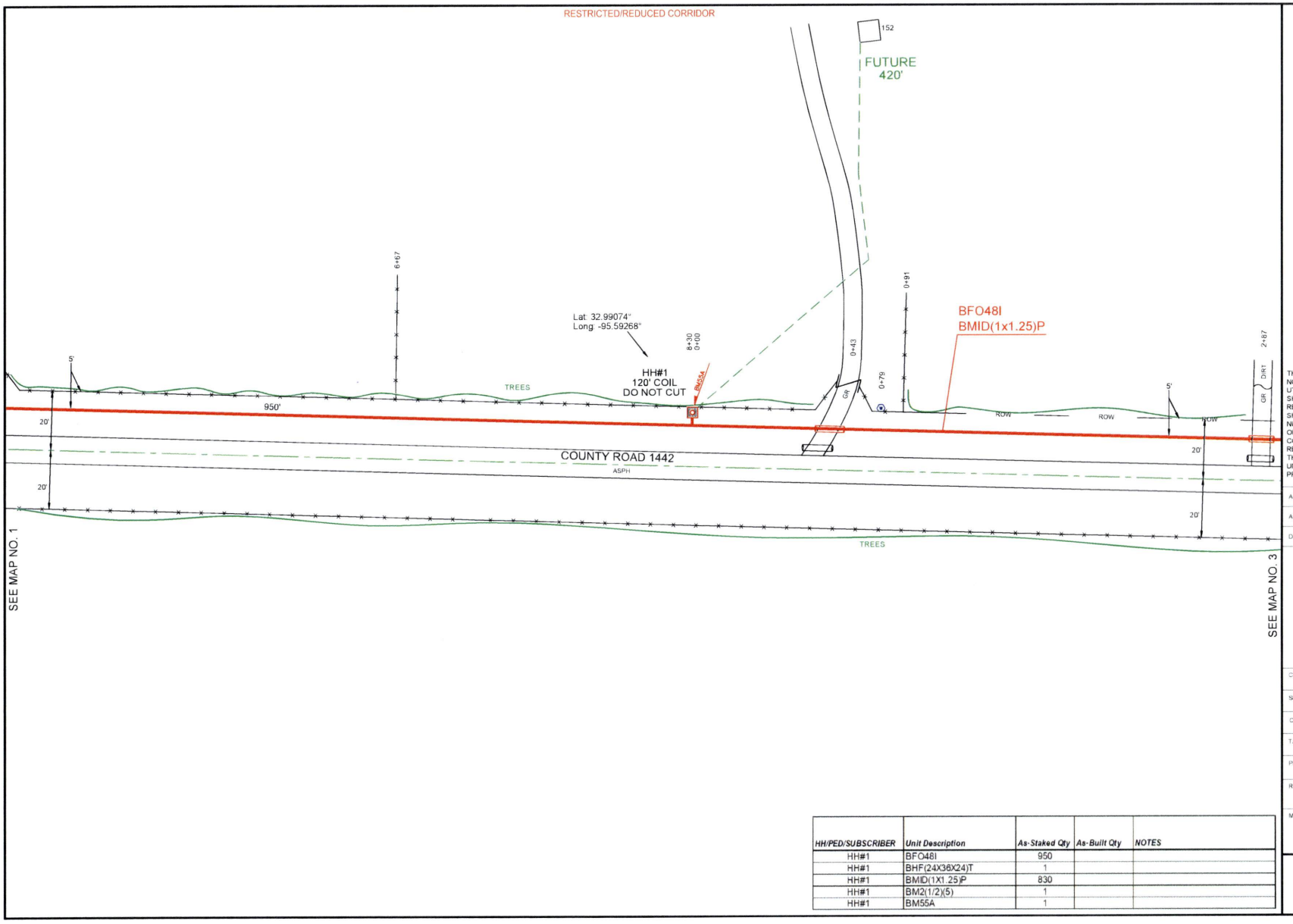


| HH/PED/SUBSCRIBER | Unit Description | As-Staked Qty | As-Built Qty | NOTES |
|---|---|---|---|---|
| HH#1 | BFO48I | 950 | | |
| HH#1 | BHF(24X36X24)T | 1 | | |
| HH#1 | BMID(1X1.25)P | 830 | | |
| HH#1 | BM2(1/2)(5) | 1 | | |
| HH#1 | BM55A | 1 | | |

PEOPLES

811 Know what's **below.** **Call** before you dig.

THIS STAKING SHEET DOES NOT SHOW ALL UNDERGROUND UTILITIES. THOSE THAT ARE SHOWN ARE SHOWN IN RELATIVE POSITION ONLY. THE SHEET DOES NOT SPECIFY NUMBER OF UTILITIES, TYPE, OR EXACT LOCATION. IT IS CONTRACTOR'S SOLE RESPONSIBILITY TO DETERMINE THE LOCATION OF ALL UNDERGROUND UTILITIES PRIOR TO CONSTRUCTION.

AS-STAKED 7/31/2025

AS-BUILT

DRAWN BY CZ

N

SCALE 0 25 50

COMPANY
Peoples Telephone Cooperative, Inc

SECTION
YANTIS - CROSSROADS

COUNTY
HOPKINS

TAX DISTRICT
SULPHUR SPRINGS ISD

PROJECT NUMBER
WO#BF.24-083

ROUTE
RLS9800

MAP
2 OF 20

JSI

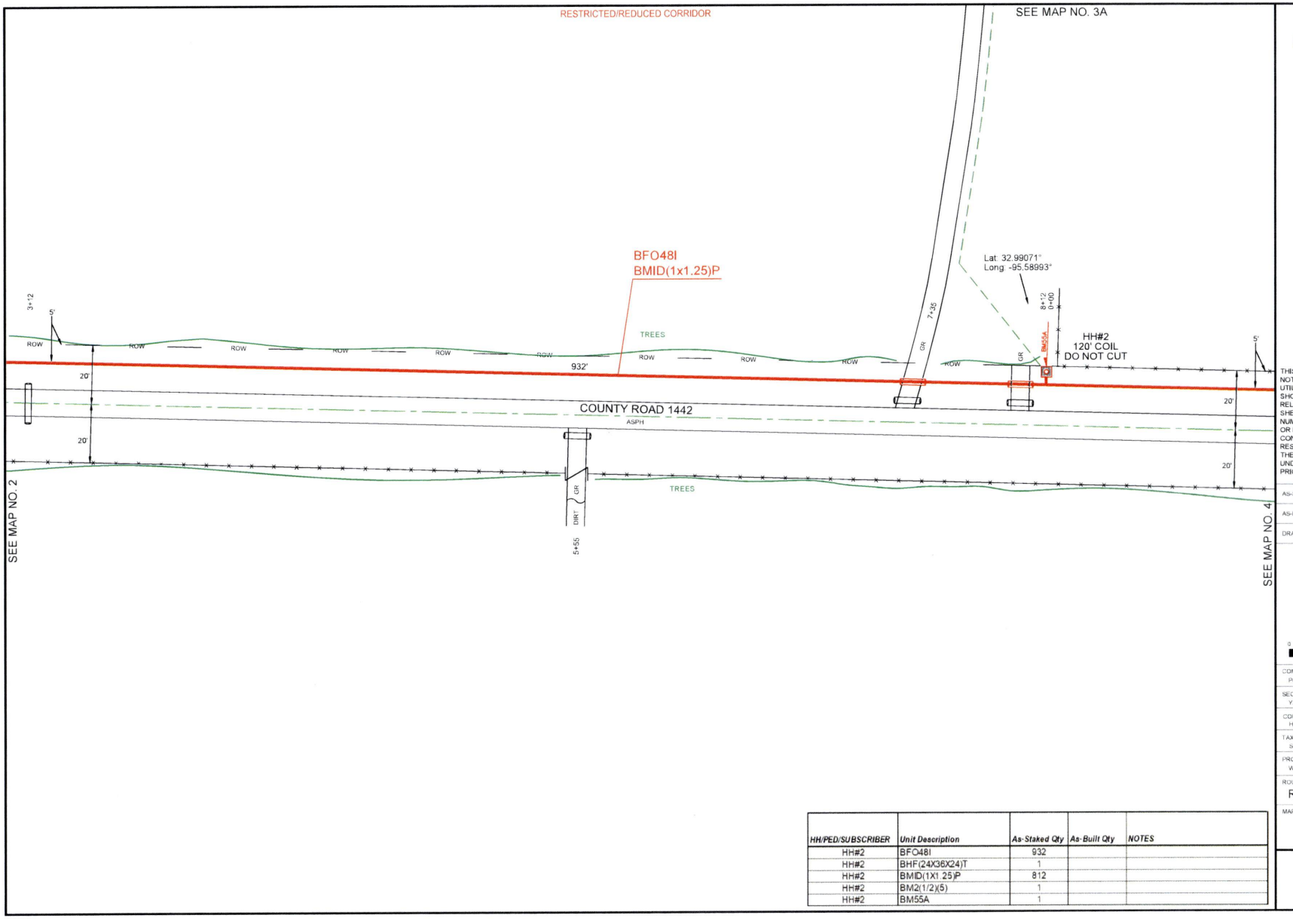


| HH/PED/SUBSCRIBER | Unit Description | As-Staked Qty | As-Built Qty | NOTES |
|---|---|---|---|---|
| HH#2 | BFO48I | 932 | | |
| HH#2 | BHF(24X36X24)T | 1 | | |
| HH#2 | BMID(1X1.25)P | 812 | | |
| HH#2 | BM2(1/2)(5) | 1 | | |
| HH#2 | BM55A | 1 | | |

PEOPLES

811 Know what's below. Call before you dig.

THIS STAKING SHEET DOES NOT SHOW ALL UNDERGROUND UTILITIES. THOSE THAT ARE SHOWN ARE SHOWN IN RELATIVE POSITION ONLY. THE SHEET DOES NOT SPECIFY NUMBER OF UTILITIES, TYPE, OR EXACT LOCATION. IT IS CONTRACTOR'S SOLE RESPONSIBILITY TO DETERMINE THE LOCATION OF ALL UNDERGROUND UTILITIES PRIOR TO CONSTRUCTION.

AS-STAKED 7/31/2025

AS-BUILT

DRAWN BY CZ

N

SCALE 0 25 50

COMPANY
Peoples Telephone Cooperative, Inc

SECTION
YANTIS - CROSSROADS

COUNTY
HOPKINS

TAX DISTRICT
SULPHUR SPRINGS ISD

PROJECT NUMBER
WO#BF24-083

ROUTE
RLS9800

MAP
3 OF 20

JSI

RESTRICTED/REDUCED CORRIDOR

SEE MAP NO. 3

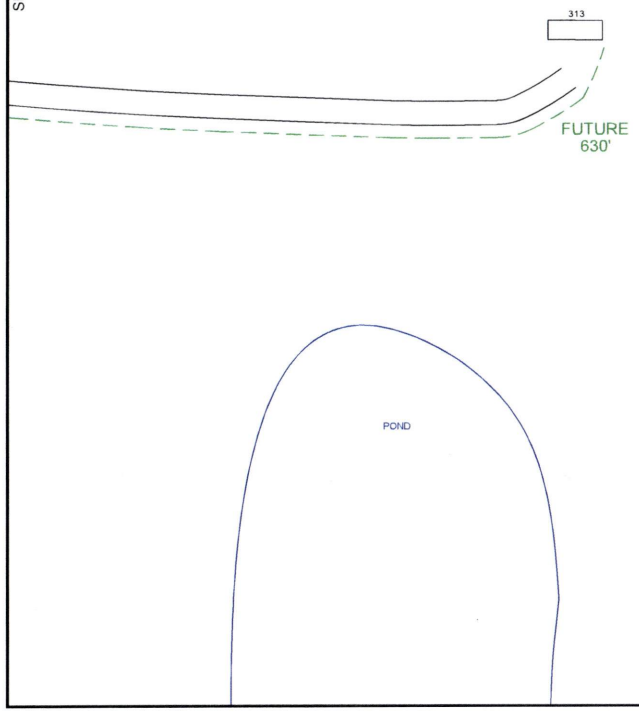


PEOPLES

811
Know what's **below.**
**Call** before you dig.

THIS STAKING SHEET DOES NOT SHOW ALL UNDERGROUND UTILITIES. THOSE THAT ARE SHOWN ARE SHOWN IN RELATIVE POSITION ONLY. THE SHEET DOES NOT SPECIFY NUMBER OF UTILITIES, TYPE, OR EXACT LOCATION. IT IS CONTRACTOR'S SOLE RESPONSIBILITY TO DETERMINE THE LOCATION OF ALL UNDERGROUND UTILITIES PRIOR TO CONSTRUCTION.

AS-STAKED 7/31/2025

AS-BUILT

DRAWN BY CZ

N

SCALE
0 25 50

COMPANY
Peoples Telephone Cooperative, Inc

SECTION
YANTIS - CROSSROADS

COUNTY
HOPKINS

TAX DISTRICT
SULPHUR SPRINGS ISD

PROJECT NUMBER
WO#BF24-083

ROUTE
RLS9800

MAP
3A OF 20

JSI

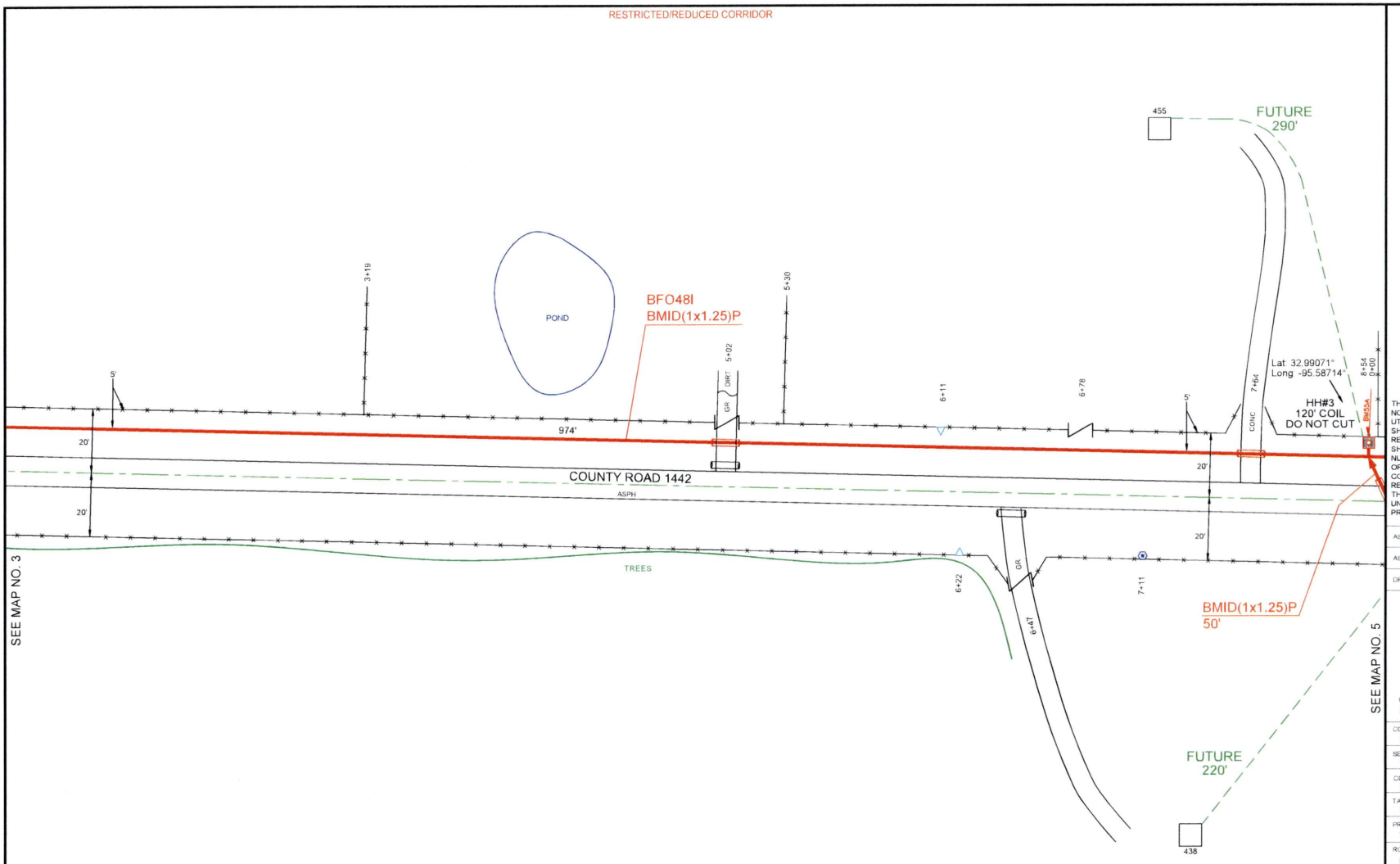


| HH/PED/SUBSCRIBER | Unit Description | As-Staked Qty | As-Built Qty | NOTES |
|---|---|---|---|---|
| HH#3 | BFO48I | 974 | | |
| HH#3 | BHF(24X36X24)T | 1 | | |
| HH#3 | BMID(1X1.25)P | 904 | | |
| HH#3 | BM2(1/2)(5) | 1 | | |
| HH#3 | BM53 | 1 | | |
| HH#3 | BM55A | 1 | | |

PEOPLES

811 Know what's below. Call before you dig.

THIS STAKING SHEET DOES NOT SHOW ALL UNDERGROUND UTILITIES. THOSE THAT ARE SHOWN ARE SHOWN IN RELATIVE POSITION ONLY. THE SHEET DOES NOT SPECIFY NUMBER OF UTILITIES, TYPE, OR EXACT LOCATION. IT IS CONTRACTOR'S SOLE RESPONSIBILITY TO DETERMINE THE LOCATION OF ALL UNDERGROUND UTILITIES PRIOR TO CONSTRUCTION.

AS-STAKED 7/31/2025

AS-BUILT

DRAWN BY CZ

N

SCALE 0 25 50

COMPANY
Peoples Telephone Cooperative, Inc

SECTION
YANTIS - CROSSROADS

COUNTY
HOPKINS

TAX DISTRICT
SULPHUR SPRINGS ISD

PROJECT NUMBER
WO#BF24-083

ROUTE
RLS9800

MAP
4 OF 20

JSI




PEOPLES

811 Know what's below. Call before you dig.

THIS STAKING SHEET DOES NOT SHOW ALL UNDERGROUND UTILITIES. THOSE THAT ARE SHOWN ARE SHOWN IN RELATIVE POSITION ONLY. THE SHEET DOES NOT SPECIFY NUMBER OF UTILITIES, TYPE, OR EXACT LOCATION. IT IS CONTRACTOR'S SOLE RESPONSIBILITY TO DETERMINE THE LOCATION OF ALL UNDERGROUND UTILITIES PRIOR TO CONSTRUCTION.

AS-STAKED 7/31/2025

AS-BUILT

DRAWN BY CZ

N

SCALE
0 25 50

COMPANY
Peoples Telephone Cooperative, Inc

SECTION
YANTIS - CROSSROADS

COUNTY
HOPKINS

TAX DISTRICT
SULPHUR SPRINGS ISD

PROJECT NUMBER
WO#BF24-083

ROUTE
RLS9800

MAP
5 OF 20

JSI

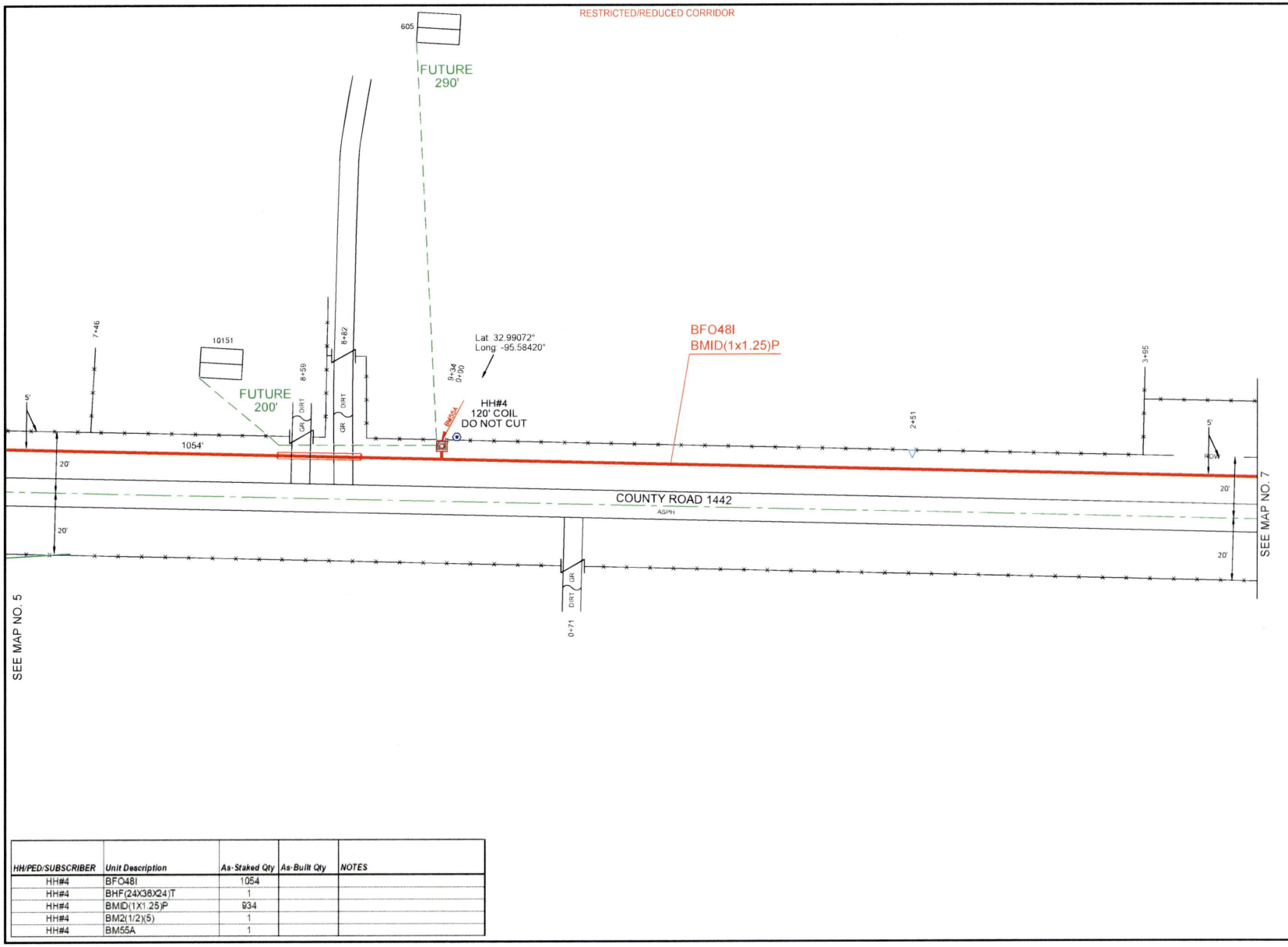


| HH/PED/SUBSCRIBER | Unit Description | As-Staked Qty | As-Built Qty | NOTES |
|---|---|---|---|---|
| HH#4 | BFO48I | 1054 | | |
| HH#4 | BHF(24X36X24)T | 1 | | |
| HH#4 | BMID(1X1.25)P | 934 | | |
| HH#4 | BM2(1/2)(5) | 1 | | |
| HH#4 | BM55A | 1 | | |

PEOPLES

811
Know what's **below.**
**Call** before you dig.

THIS STAKING SHEET DOES NOT SHOW ALL UNDERGROUND UTILITIES. THOSE THAT ARE SHOWN ARE SHOWN IN RELATIVE POSITION ONLY. THE SHEET DOES NOT SPECIFY NUMBER OF UTILITIES, TYPE, OR EXACT LOCATION. IT IS CONTRACTOR'S SOLE RESPONSIBILITY TO DETERMINE THE LOCATION OF ALL UNDERGROUND UTILITIES PRIOR TO CONSTRUCTION.

AS-STAKED 7/31/2025

AS-BUILT

DRAWN BY CZ

N

SCALE
0 25 50

COMPANY
Peoples Telephone Cooperative, Inc

SECTION
YANTIS - CROSSROADS

COUNTY
HOPKINS

TAX DISTRICT
SULPHUR SPRINGS ISD

PROJECT NUMBER
WO#BF.24-083

ROUTE
RLS9800

MAP
6 OF 20

JSI

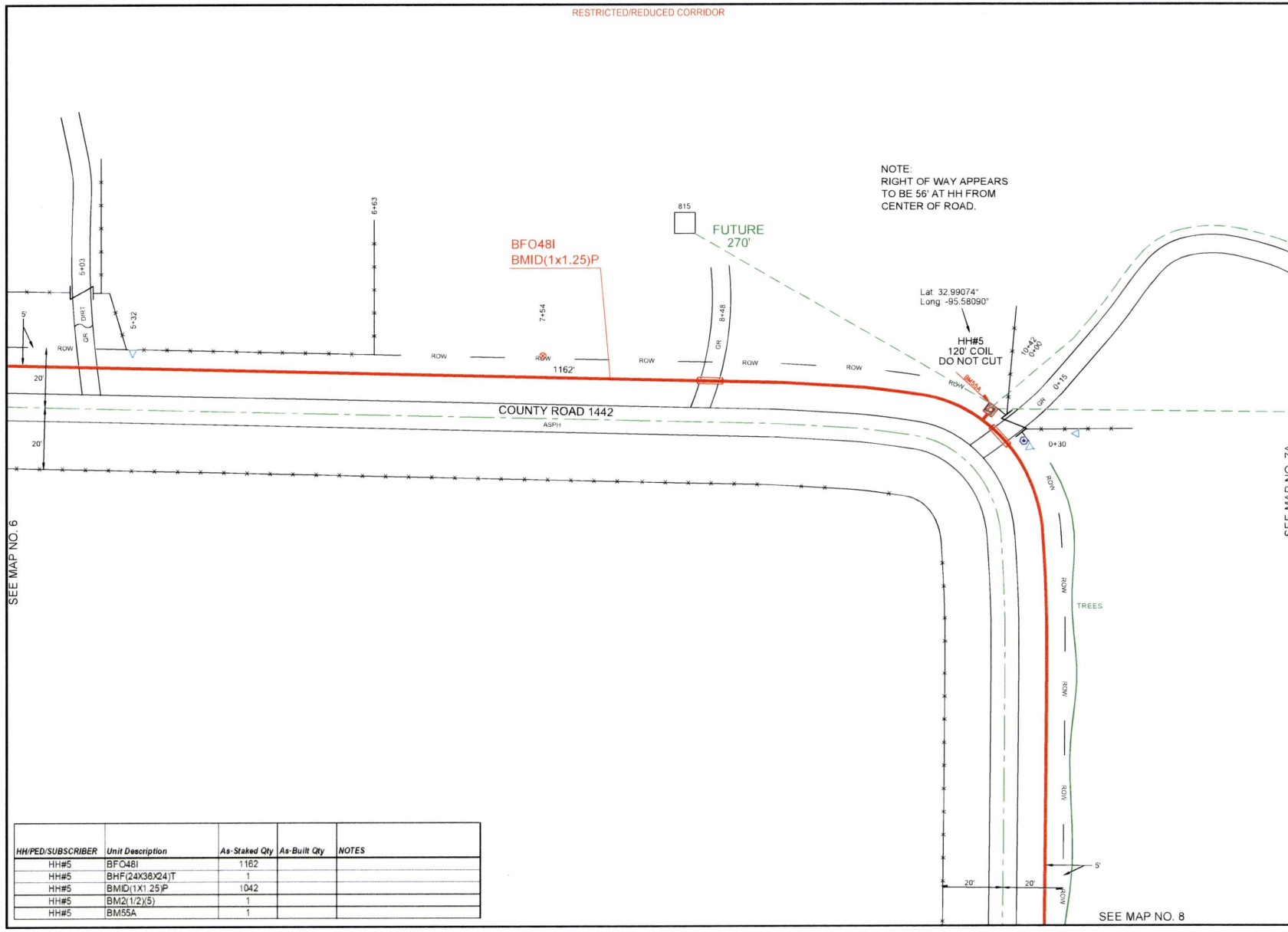


| HH/PED/SUBSCRIBER | Unit Description | As-Staked Qty | As-Built Qty | NOTES |
|---|---|---|---|---|
| HH#5 | BFO48I | 1162 | | |
| HH#5 | BHF(24X36X24)T | 1 | | |
| HH#5 | BMID(1X1.25)P | 1042 | | |
| HH#5 | BM2(1/2)(5) | 1 | | |
| HH#5 | BM55A | 1 | | |

PEOPLES

811 Know what's below. Call before you dig.

THIS STAKING SHEET DOES NOT SHOW ALL UNDERGROUND UTILITIES. THOSE THAT ARE SHOWN ARE SHOWN IN RELATIVE POSITION ONLY. THE SHEET DOES NOT SPECIFY NUMBER OF UTILITIES, TYPE, OR EXACT LOCATION. IT IS CONTRACTOR'S SOLE RESPONSIBILITY TO DETERMINE THE LOCATION OF ALL UNDERGROUND UTILITIES PRIOR TO CONSTRUCTION.

AS-STAKED 7/31/2025

AS-BUILT

DRAWN BY CZ

N

SCALE 0 25 50

COMPANY
Peoples Telephone Cooperative, Inc

SECTION
YANTIS - CROSSROADS

COUNTY
HOPKINS

TAX DISTRICT
SULPHUR SPRINGS ISD

PROJECT NUMBER
WO#BF.24-053

ROUTE
RLS9800

MAP
7 OF 20

JSI

RESTRICTED/REDUCED CORRIDOR

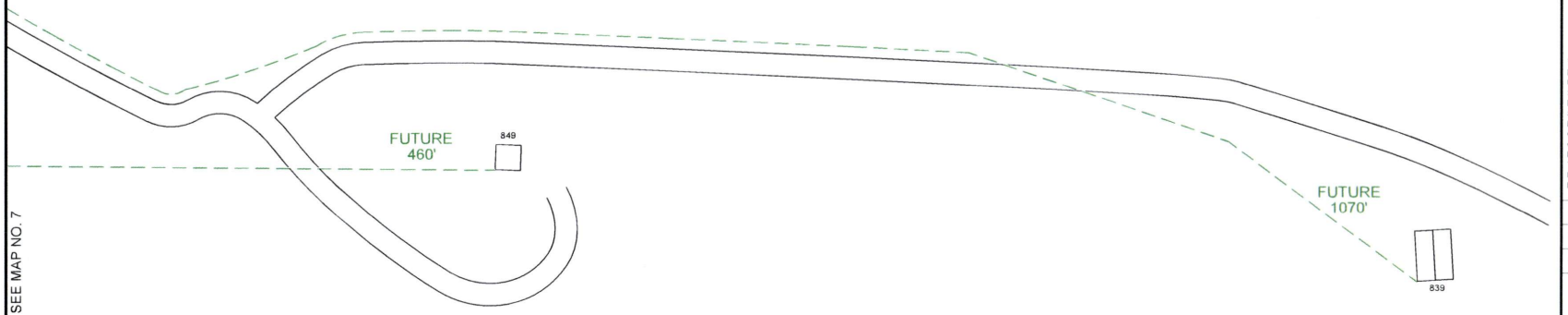


SEE MAP NO. 7

PEOPLES

811
Know what's **below.**
**Call** before you dig.

THIS STAKING SHEET DOES NOT SHOW ALL UNDERGROUND UTILITIES. THOSE THAT ARE SHOWN ARE SHOWN IN RELATIVE POSITION ONLY. THE SHEET DOES NOT SPECIFY NUMBER OF UTILITIES, TYPE, OR EXACT LOCATION. IT IS CONTRACTOR'S SOLE RESPONSIBILITY TO DETERMINE THE LOCATION OF ALL UNDERGROUND UTILITIES PRIOR TO CONSTRUCTION.

AS-STAKED 7/31/2025

AS-BUILT

DRAWN BY CZ

N

SCALE
0 25 50

COMPANY
Peoples Telephone Cooperative, Inc

SECTION
YANTIS - CROSSROADS

COUNTY
HOPKINS

TAX DISTRICT
SULPHUR SPRINGS ISD

PROJECT NUMBER
WO#BF24-083

ROUTE
RLS9800

MAP
7A OF 20

JSI

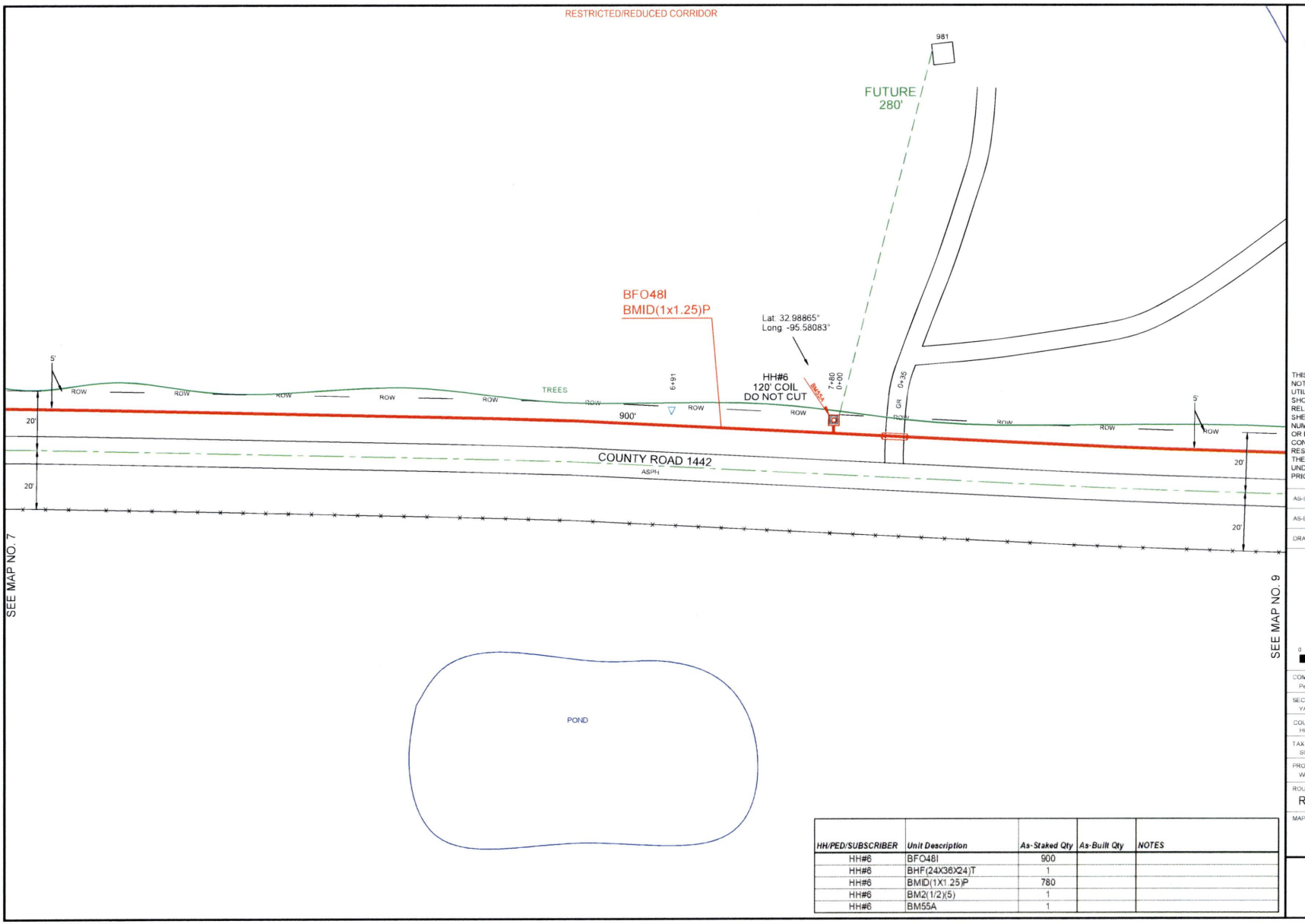


| HH/PED/SUBSCRIBER | Unit Description | As-Staked Qty | As-Built Qty | NOTES |
|---|---|---|---|---|
| HH#6 | BFO48I | 900 | | |
| HH#6 | BHF(24X36X24)T | 1 | | |
| HH#6 | BMID(1X1.25)P | 780 | | |
| HH#6 | BM2(1/2)(5) | 1 | | |
| HH#6 | BM55A | 1 | | |

PEOPLES

811 Know what's below. Call before you dig.

THIS STAKING SHEET DOES NOT SHOW ALL UNDERGROUND UTILITIES. THOSE THAT ARE SHOWN ARE SHOWN IN RELATIVE POSITION ONLY. THE SHEET DOES NOT SPECIFY NUMBER OF UTILITIES, TYPE, OR EXACT LOCATION. IT IS CONTRACTOR'S SOLE RESPONSIBILITY TO DETERMINE THE LOCATION OF ALL UNDERGROUND UTILITIES PRIOR TO CONSTRUCTION.

AS-STAKED 7/31/2025

AS-BUILT

DRAWN BY CZ

N

SCALE 0 25 50

COMPANY
Peoples Telephone Cooperative, Inc

SECTION
YANTIS - CROSSROADS

COUNTY
HOPKINS

TAX DISTRICT
SULPHUR SPRINGS ISD

PROJECT NUMBER
WO#BF.24-083

ROUTE
RLS9800

MAP
8 OF 20

JSI

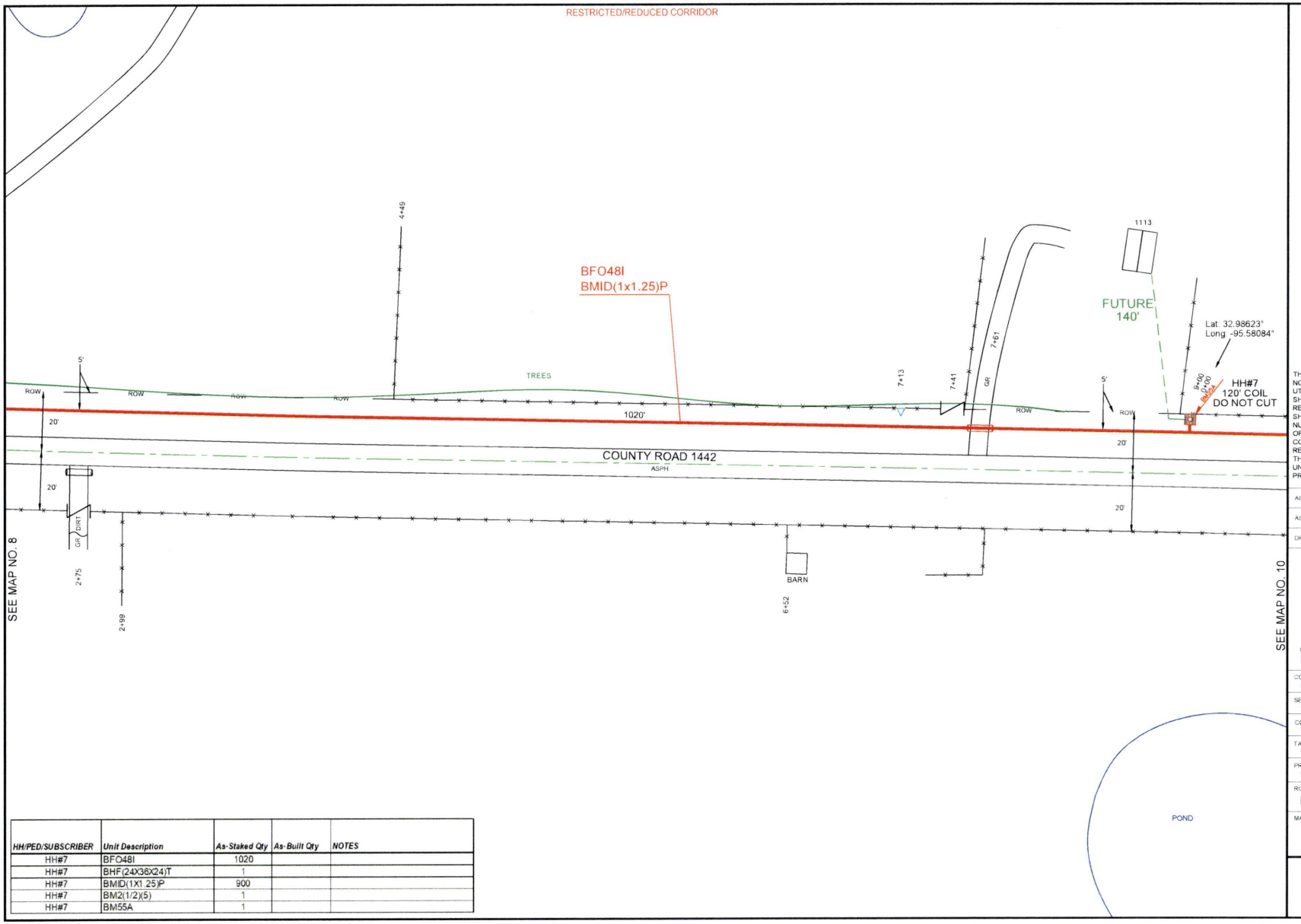


| HH/PED/SUBSCRIBER | Unit Description | As-Staked Qty | As-Built Qty | NOTES |
|---|---|---|---|---|
| HH#7 | BFO48I | 1020 | | |
| HH#7 | BHF(24X36X24)T | 1 | | |
| HH#7 | BMID(1X1.25)P | 900 | | |
| HH#7 | BM2(1/2)(5) | 1 | | |
| HH#7 | BM55A | 1 | | |

PEOPLES

811 Know what's **below.** **Call** before you dig.

THIS STAKING SHEET DOES NOT SHOW ALL UNDERGROUND UTILITIES. THOSE THAT ARE SHOWN ARE SHOWN IN RELATIVE POSITION ONLY. THE SHEET DOES NOT SPECIFY NUMBER OF UTILITIES, TYPE, OR EXACT LOCATION. IT IS CONTRACTOR'S SOLE RESPONSIBILITY TO DETERMINE THE LOCATION OF ALL UNDERGROUND UTILITIES PRIOR TO CONSTRUCTION.

AS-STAKED 7/31/2025

AS-BUILT

DRAWN BY CZ

N

SCALE 0 25 50

COMPANY
Peoples Telephone Cooperative, Inc

SECTION
YANTIS - CROSSROADS

COUNTY
HOPKINS

TAX DISTRICT
SULPHUR SPRINGS ISD

PROJECT NUMBER
WO#BF.24-083

ROUTE
RLS9800

MAP
9 OF 20

JSI

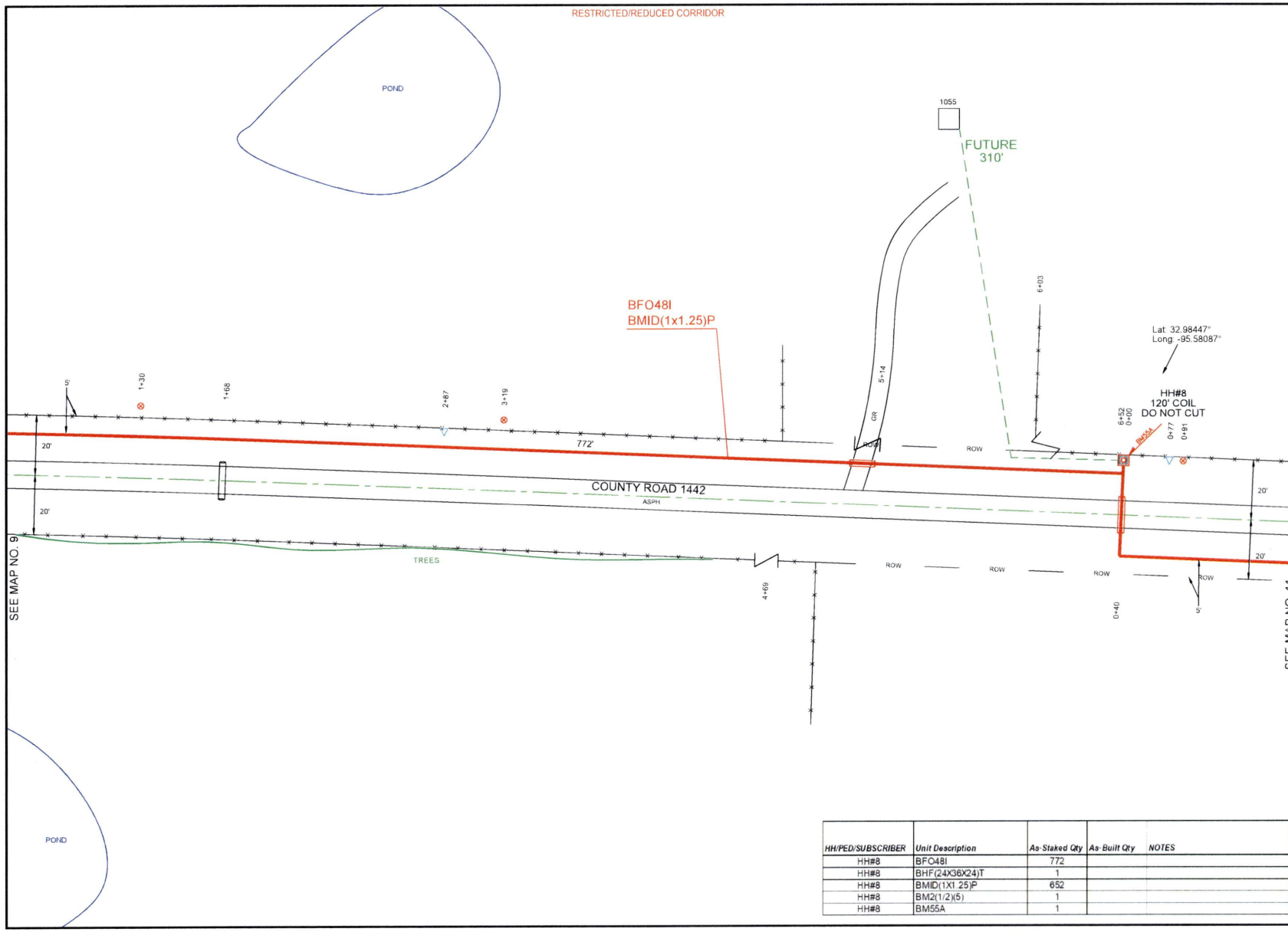


| HH/PED/SUBSCRIBER | Unit Description | As-Staked Qty | As-Built Qty | NOTES |
|---|---|---|---|---|
| HH#8 | BFO48I | 772 | | |
| HH#8 | BHF(24X36X24)T | 1 | | |
| HH#8 | BMID(1X1.25)P | 652 | | |
| HH#8 | BM2(1/2)(5) | 1 | | |
| HH#8 | BM55A | 1 | | |

PEOPLES

811 Know what's **below.** **Call** before you dig.

THIS STAKING SHEET DOES NOT SHOW ALL UNDERGROUND UTILITIES. THOSE THAT ARE SHOWN ARE SHOWN IN RELATIVE POSITION ONLY. THE SHEET DOES NOT SPECIFY NUMBER OF UTILITIES, TYPE, OR EXACT LOCATION. IT IS CONTRACTOR'S SOLE RESPONSIBILITY TO DETERMINE THE LOCATION OF ALL UNDERGROUND UTILITIES PRIOR TO CONSTRUCTION.

AS-STAKED: 7/31/2025

AS-BUILT:

DRAWN BY: CZ

N

SCALE
0 25 50

COMPANY
Peoples Telephone Cooperative, Inc

SECTION
YANTIS - CROSSROADS

COUNTY
HOPKINS

TAX DISTRICT
SULPHUR SPRINGS ISD

PROJECT NUMBER
WO#BF24-083

ROUTE
RLS9800

MAP
10 OF 20

JSI

RESTRICTED/REDUCED CORRIDOR

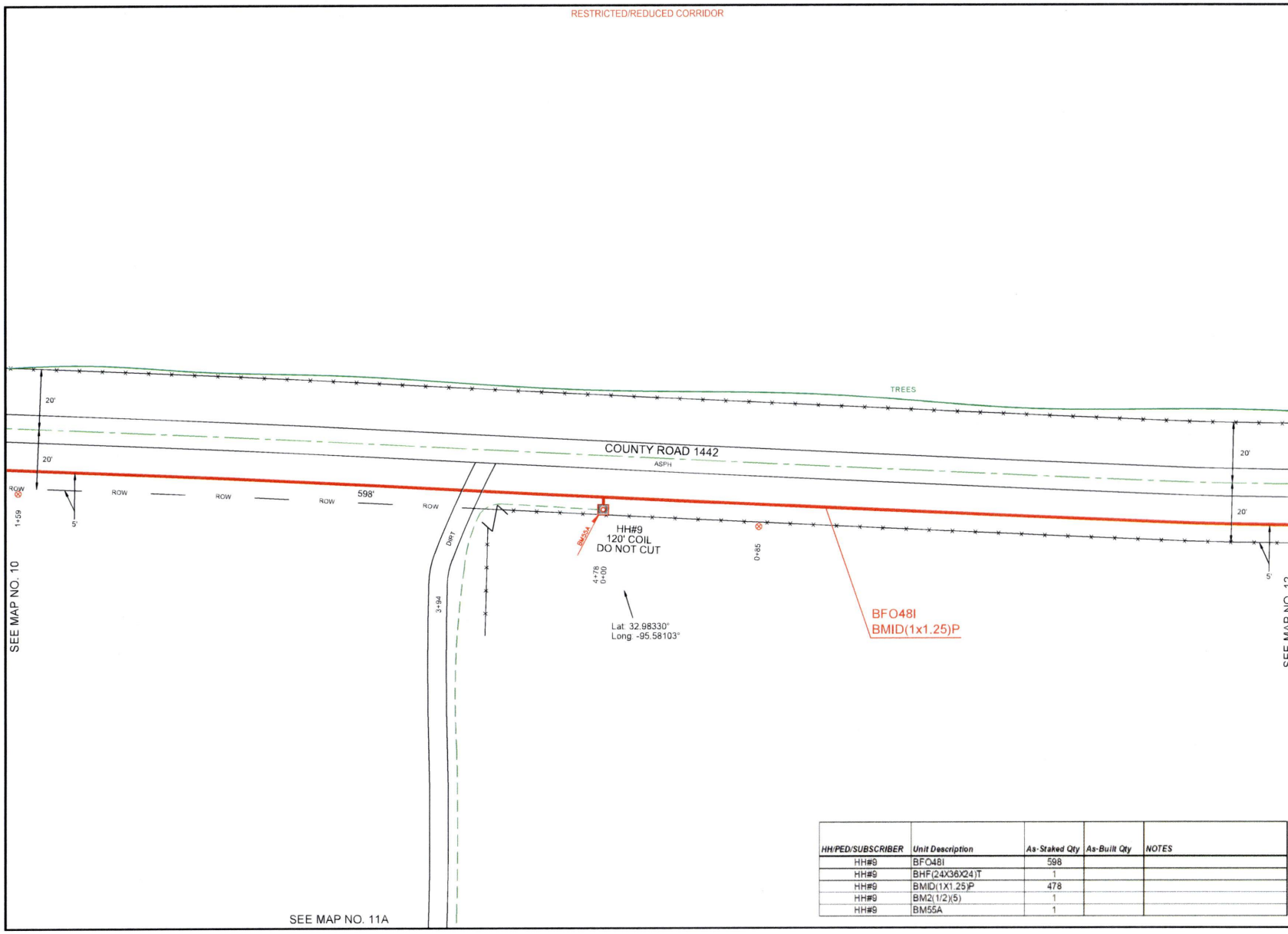


| HH/PED/SUBSCRIBER | Unit Description | As-Staked Qty | As-Built Qty | NOTES |
|---|---|---|---|---|
| HH#9 | BFO48I | 598 | | |
| HH#9 | BHF(24X36X24)T | 1 | | |
| HH#9 | BMID(1X1.25)P | 478 | | |
| HH#9 | BM2(1/2)(5) | 1 | | |
| HH#9 | BM55A | 1 | | |

PEOPLES

811 Know what's **below.** **Call** before you dig.

THIS STAKING SHEET DOES NOT SHOW ALL UNDERGROUND UTILITIES. THOSE THAT ARE SHOWN ARE SHOWN IN RELATIVE POSITION ONLY. THE SHEET DOES NOT SPECIFY NUMBER OF UTILITIES, TYPE, OR EXACT LOCATION. IT IS CONTRACTOR'S SOLE RESPONSIBILITY TO DETERMINE THE LOCATION OF ALL UNDERGROUND UTILITIES PRIOR TO CONSTRUCTION.

AS-STAKED 7/31/2025

AS-BUILT

DRAWN BY CZ

N

SCALE
0 25 50

COMPANY
Peoples Telephone Cooperative, Inc

SECTION
YANTIS - CROSSROADS

COUNTY
HOPKINS

TAX DISTRICT
SULPHUR SPRINGS ISD

PROJECT NUMBER
WO#BF24-083

ROUTE
RLS9800

MAP
11 OF 20

JSI

RESTRICTED/REDUCED CORRIDOR



SEE MAP NO. 11

SEE MAP NO. 11B

PEOPLES

811
Know what's **below.**
**Call** before you dig.

THIS STAKING SHEET DOES NOT SHOW ALL UNDERGROUND UTILITIES. THOSE THAT ARE SHOWN ARE SHOWN IN RELATIVE POSITION ONLY. THE SHEET DOES NOT SPECIFY NUMBER OF UTILITIES, TYPE, OR EXACT LOCATION. IT IS CONTRACTOR'S SOLE RESPONSIBILITY TO DETERMINE THE LOCATION OF ALL UNDERGROUND UTILITIES PRIOR TO CONSTRUCTION.

AS-STAKED 7/31/2025

AS-BUILT

DRAWN BY CZ

N

SCALE
0 25 50

COMPANY
Peoples Telephone Cooperative, Inc

SECTION
YANTIS - CROSSROADS

COUNTY
HOPKINS

TAX DISTRICT
SULPHUR SPRINGS ISD

PROJECT NUMBER
WORBF24-083

ROUTE
RLS9800

MAP
11A OF 20

JSI

RESTRICTED/REDUCED CORRIDOR

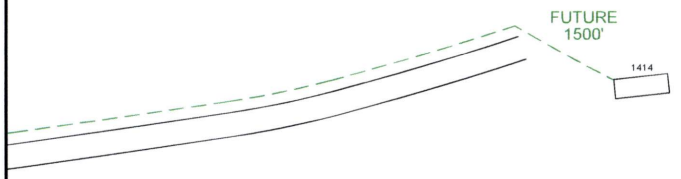


SEE MAP NO. 11A

PEOPLES

811
Know what's **below.**
**Call** before you dig.

THIS STAKING SHEET DOES NOT SHOW ALL UNDERGROUND UTILITIES. THOSE THAT ARE SHOWN ARE SHOWN IN RELATIVE POSITION ONLY. THE SHEET DOES NOT SPECIFY NUMBER OF UTILITIES, TYPE, OR EXACT LOCATION. IT IS CONTRACTOR'S SOLE RESPONSIBILITY TO DETERMINE THE LOCATION OF ALL UNDERGROUND UTILITIES PRIOR TO CONSTRUCTION.

AS-STAKED 7/31/2025

AS-BUILT

DRAWN BY CZ

N

SCALE
0 25 50

COMPANY
Peoples Telephone Cooperative, Inc

SECTION
YANTIS - CROSSROADS

COUNTY
HOPKINS

TAX DISTRICT
SULPHUR SPRINGS ISD

PROJECT NUMBER
WO#BF24-083

ROUTE
RLS9800

MAP
11B OF 20

JSI

RESTRICTED/REDUCED CORRIDOR




PEOPLES

811 Know what's **below.** **Call** before you dig.

THIS STAKING SHEET DOES NOT SHOW ALL UNDERGROUND UTILITIES. THOSE THAT ARE SHOWN ARE SHOWN IN RELATIVE POSITION ONLY. THE SHEET DOES NOT SPECIFY NUMBER OF UTILITIES, TYPE, OR EXACT LOCATION. IT IS CONTRACTOR'S SOLE RESPONSIBILITY TO DETERMINE THE LOCATION OF ALL UNDERGROUND UTILITIES PRIOR TO CONSTRUCTION.

AS-STAKED 7/31/2025

AS-BUILT

DRAWN BY CZ

N

SCALE
0 25 50

COMPANY
Peoples Telephone Cooperative, Inc.

SECTION
YANTIS - CROSSROADS

COUNTY
HOPKINS

TAX DISTRICT
SULPHUR SPRINGS ISD

PROJECT NUMBER
WO#BF24-083

ROUTE
RLS9800

MAP
12 OF 20

JSI

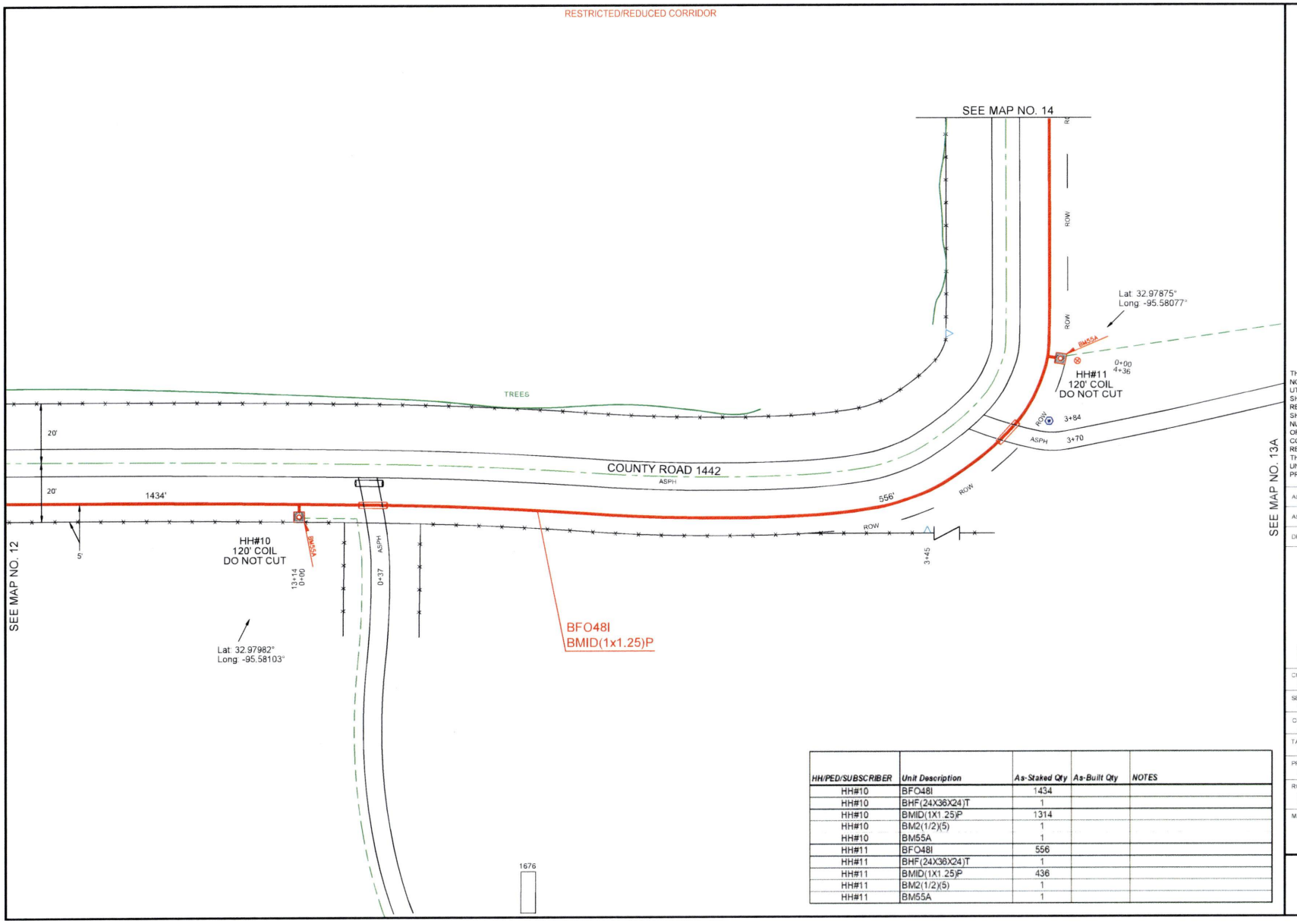


| HH/PED/SUBSCRIBER | Unit Description | As-Staked Qty | As-Built Qty | NOTES |
|---|---|---|---|---|
| HH#10 | BFO48I | 1434 | | |
| HH#10 | BHF(24X36X24)T | 1 | | |
| HH#10 | BMID(1X1.25)P | 1314 | | |
| HH#10 | BM2(1/2)(5) | 1 | | |
| HH#10 | BM55A | 1 | | |
| HH#11 | BFO48I | 556 | | |
| HH#11 | BHF(24X36X24)T | 1 | | |
| HH#11 | BMID(1X1.25)P | 436 | | |
| HH#11 | BM2(1/2)(5) | 1 | | |
| HH#11 | BM55A | 1 | | |

PEOPLES

811 Know what's below. Call before you dig.

THIS STAKING SHEET DOES NOT SHOW ALL UNDERGROUND UTILITIES. THOSE THAT ARE SHOWN ARE SHOWN IN RELATIVE POSITION ONLY. THE SHEET DOES NOT SPECIFY NUMBER OF UTILITIES, TYPE, OR EXACT LOCATION. IT IS CONTRACTOR'S SOLE RESPONSIBILITY TO DETERMINE THE LOCATION OF ALL UNDERGROUND UTILITIES PRIOR TO CONSTRUCTION.

AS-STAKED 7/31/2025

AS-BUILT

DRAWN BY CZ

N

SCALE 0 25 50

COMPANY
Peoples Telephone Cooperative, Inc

SECTION
YANTIS - CROSSROADS

COUNTY
HOPKINS

TAX DISTRICT
SULPHUR SPRINGS ISD

PROJECT NUMBER
WO#BF.24-083

ROUTE
RLS9800

MAP
13 OF 20

JSI

RESTRICTED/REDUCED CORRIDOR




PEOPLES

811
Know what's **below.**
**Call** before you dig.

THIS STAKING SHEET DOES NOT SHOW ALL UNDERGROUND UTILITIES. THOSE THAT ARE SHOWN ARE SHOWN IN RELATIVE POSITION ONLY. THE SHEET DOES NOT SPECIFY NUMBER OF UTILITIES, TYPE, OR EXACT LOCATION. IT IS CONTRACTOR'S SOLE RESPONSIBILITY TO DETERMINE THE LOCATION OF ALL UNDERGROUND UTILITIES PRIOR TO CONSTRUCTION.

AS-STAKED 7/31/2025

AS-BUILT

DRAWN BY CZ

N

SCALE
0 25 50

COMPANY
Peoples Telephone Cooperative, Inc

SECTION
YANTIS - CROSSROADS

COUNTY
HOPKINS

TAX DISTRICT
SULPHUR SPRINGS ISD

PROJECT NUMBER
WO#BF24-083

ROUTE
RLS9800

MAP
13A OF 20

JSI

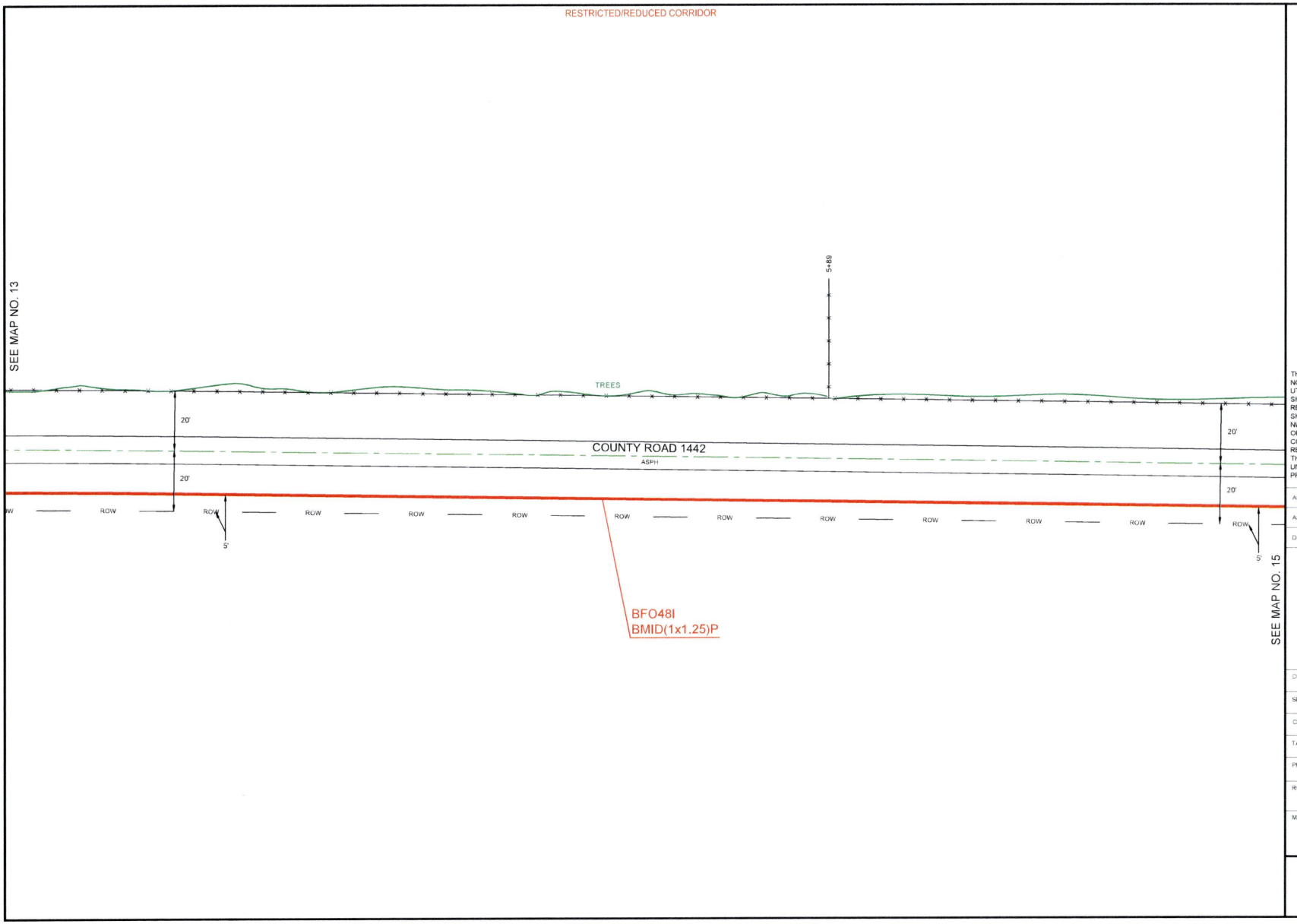


PEOPLES

811 Know what's **below.** **Call** before you dig.

THIS STAKING SHEET DOES NOT SHOW ALL UNDERGROUND UTILITIES. THOSE THAT ARE SHOWN ARE SHOWN IN RELATIVE POSITION ONLY. THE SHEET DOES NOT SPECIFY NUMBER OF UTILITIES, TYPE, OR EXACT LOCATION. IT IS CONTRACTOR'S SOLE RESPONSIBILITY TO DETERMINE THE LOCATION OF ALL UNDERGROUND UTILITIES PRIOR TO CONSTRUCTION.

AS-STAKED 7/31/2025

AS-BUILT

DRAWN BY CZ

N

SCALE
0 25 50

COMPANY
Peoples Telephone Cooperative, Inc

SECTION
YANTIS - CROSSROADS

COUNTY
HOPKINS

TAX DISTRICT
SULPHUR SPRINGS ISD

PROJECT NUMBER
WO#BF24-083

ROUTE
RLS9800

MAP
14 OF 20

JSI

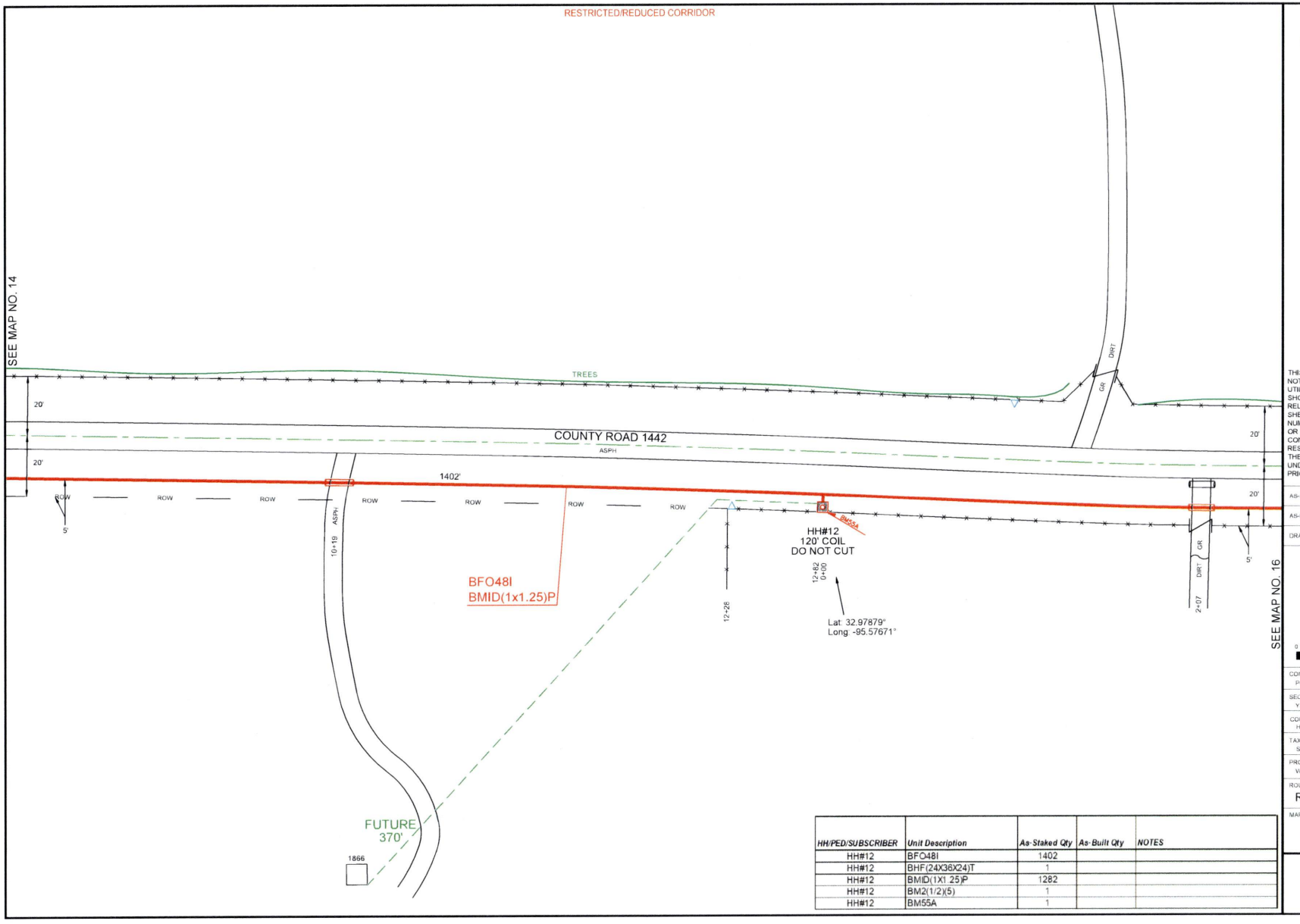


| HH/PED/SUBSCRIBER | Unit Description | As-Staked Qty | As-Built Qty | NOTES |
|---|---|---|---|---|
| HH#12 | BFO48I | 1402 | | |
| HH#12 | BHF(24X36X24)T | 1 | | |
| HH#12 | BMID(1X1.25)P | 1282 | | |
| HH#12 | BM2(1/2)(5) | 1 | | |
| HH#12 | BM55A | 1 | | |

PEOPLES

811 Know what's **below.** **Call** before you dig.

THIS STAKING SHEET DOES NOT SHOW ALL UNDERGROUND UTILITIES. THOSE THAT ARE SHOWN ARE SHOWN IN RELATIVE POSITION ONLY. THE SHEET DOES NOT SPECIFY NUMBER OF UTILITIES, TYPE, OR EXACT LOCATION. IT IS CONTRACTOR'S SOLE RESPONSIBILITY TO DETERMINE THE LOCATION OF ALL UNDERGROUND UTILITIES PRIOR TO CONSTRUCTION.

AS-STAKED: 7/31/2025

AS-BUILT:

DRAWN BY: CZ

N

SCALE
0 25 50

COMPANY
Peoples Telephone Cooperative, Inc

SECTION
YANTIS - CROSSROADS

COUNTY
HOPKINS

TAX DISTRICT
SULPHUR SPRINGS ISD

PROJECT NUMBER
WO#BF24-063

ROUTE
RLS9800

MAP
15 OF 20

JSI

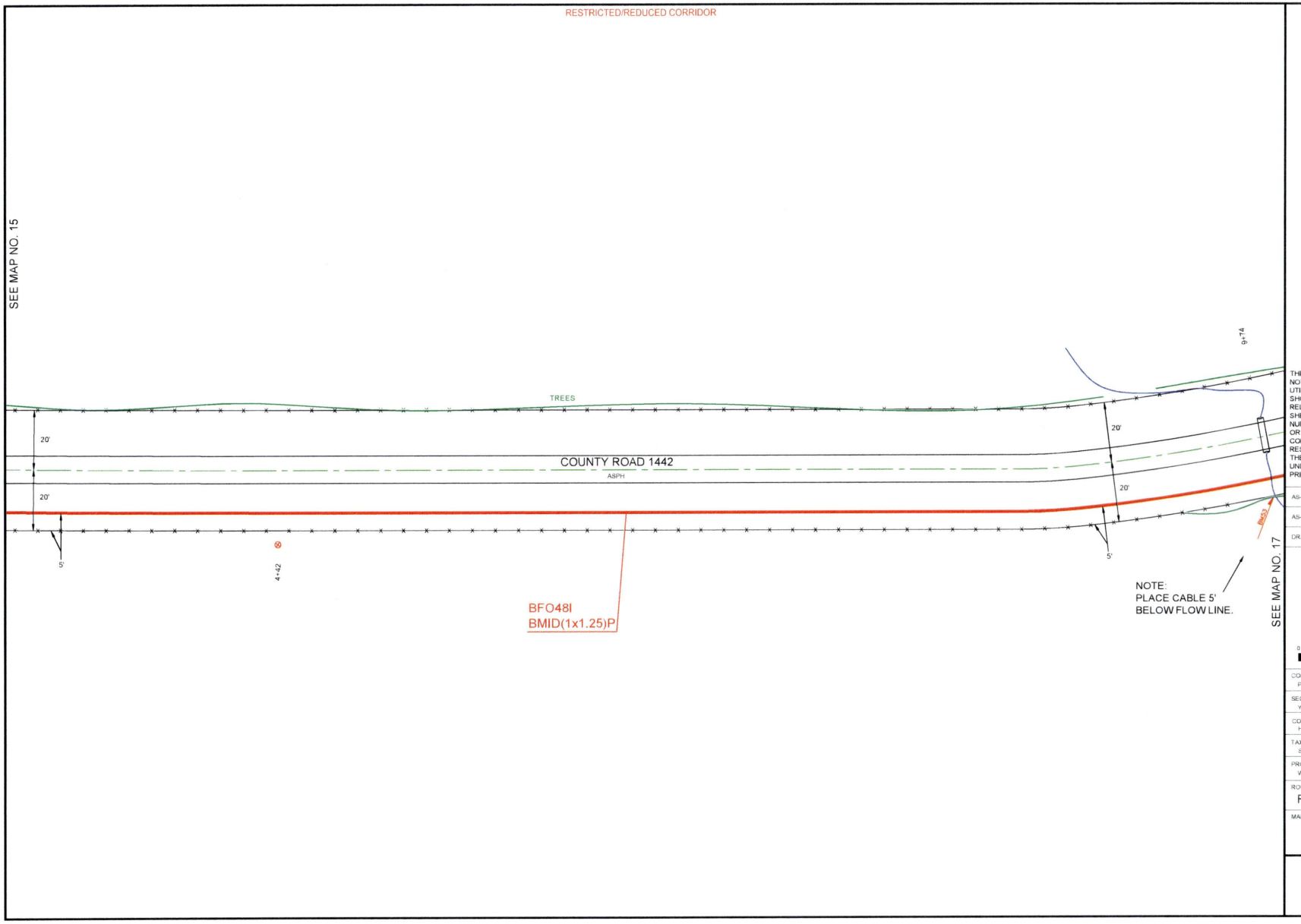


PEOPLES

811 Know what's **below.** **Call** before you dig.

THIS STAKING SHEET DOES NOT SHOW ALL UNDERGROUND UTILITIES. THOSE THAT ARE SHOWN ARE SHOWN IN RELATIVE POSITION ONLY. THE SHEET DOES NOT SPECIFY NUMBER OF UTILITIES, TYPE, OR EXACT LOCATION. IT IS CONTRACTOR'S SOLE RESPONSIBILITY TO DETERMINE THE LOCATION OF ALL UNDERGROUND UTILITIES PRIOR TO CONSTRUCTION.

AS-STAKED 7/31/2025

AS-BUILT

DRAWN BY CZ

N

SCALE 0 25 50

COMPANY
Peoples Telephone Cooperative, Inc

SECTION
YANTIS - CROSSROADS

COUNTY
HOPKINS

TAX DISTRICT
SULPHUR SPRINGS ISD

PROJECT NUMBER
WO#BF24-083

ROUTE
RLS9800

MAP
16 OF 20

JSI

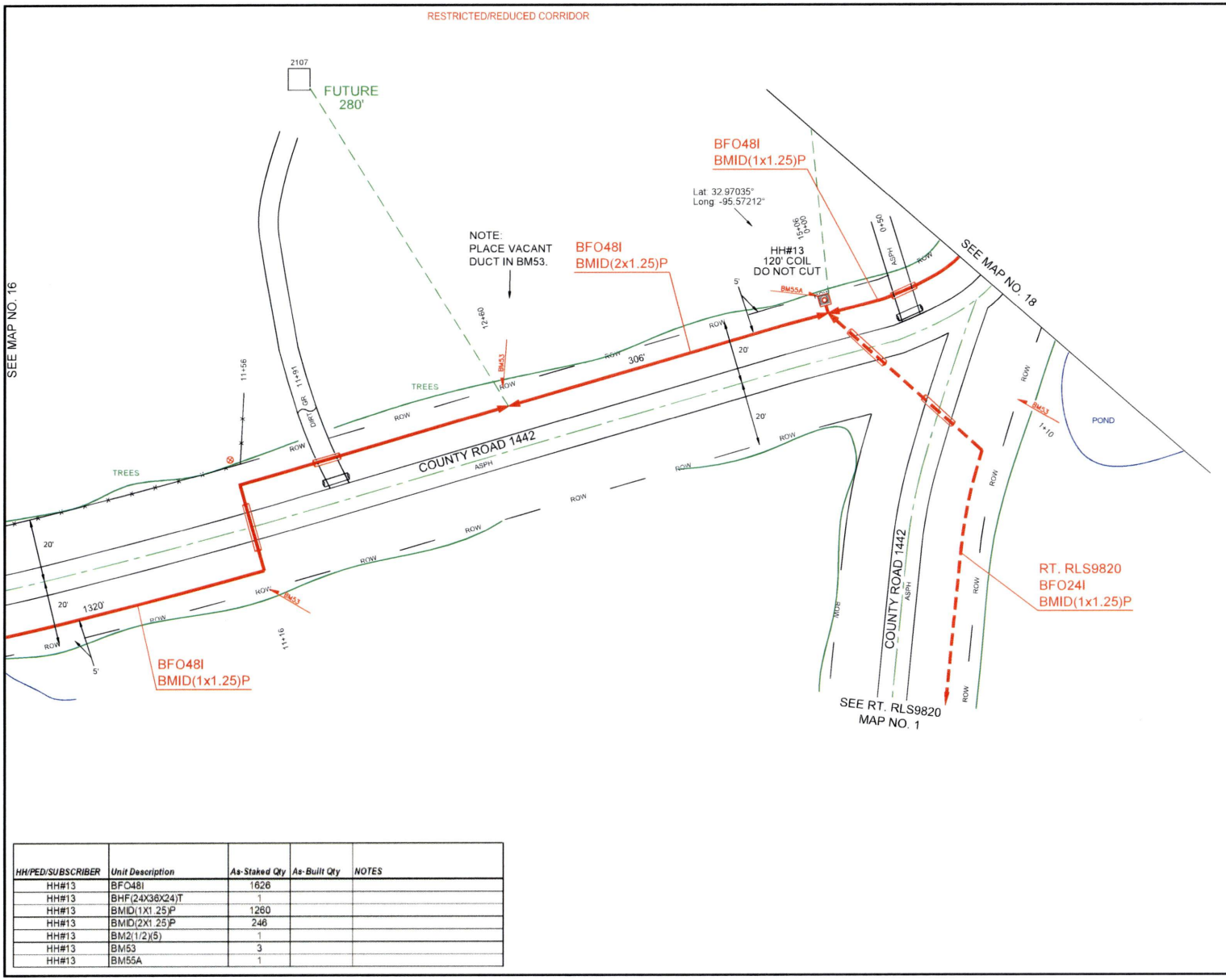


| HH/PED/SUBSCRIBER | Unit Description | As-Staked Qty | As-Built Qty | NOTES |
|---|---|---|---|---|
| HH#13 | BFO48I | 1626 | | |
| HH#13 | BHF(24X36X24)T | 1 | | |
| HH#13 | BMID(1X1.25)P | 1260 | | |
| HH#13 | BMID(2X1.25)P | 246 | | |
| HH#13 | BM2(1/2)(5) | 1 | | |
| HH#13 | BM53 | 3 | | |
| HH#13 | BM55A | 1 | | |

PEOPLES

811 Know what's **below.** **Call** before you dig.

THIS STAKING SHEET DOES NOT SHOW ALL UNDERGROUND UTILITIES. THOSE THAT ARE SHOWN ARE SHOWN IN RELATIVE POSITION ONLY. THE SHEET DOES NOT SPECIFY NUMBER OF UTILITIES, TYPE, OR EXACT LOCATION. IT IS CONTRACTOR'S SOLE RESPONSIBILITY TO DETERMINE THE LOCATION OF ALL UNDERGROUND UTILITIES PRIOR TO CONSTRUCTION.

AS-STAKED 7/31/2025

AS-BUILT

DRAWN BY CZ

N

SCALE 0 25 50

COMPANY
Peoples Telephone Cooperative, Inc

SECTION
YANTIS - CROSSROADS

COUNTY
HOPKINS

TAX DISTRICT
SULPHUR SPRINGS ISD

PROJECT NUMBER
WO#BF 24-083

ROUTE
RLS9800

MAP
17 OF 20

JSI

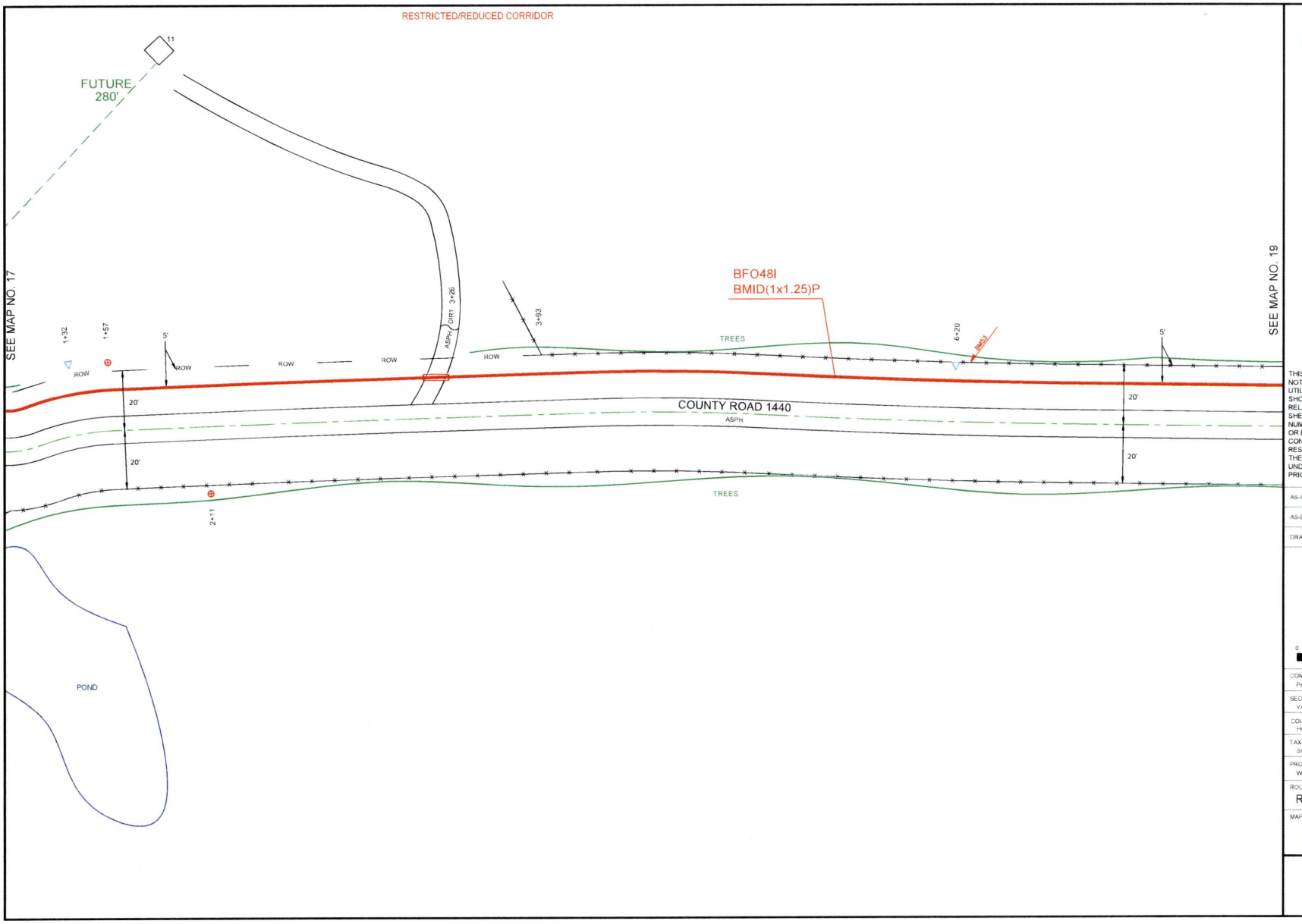


PEOPLES

811 Know what's **below.** **Call** before you dig.

THIS STAKING SHEET DOES NOT SHOW ALL UNDERGROUND UTILITIES. THOSE THAT ARE SHOWN ARE SHOWN IN RELATIVE POSITION ONLY. THE SHEET DOES NOT SPECIFY NUMBER OF UTILITIES, TYPE, OR EXACT LOCATION. IT IS CONTRACTOR'S SOLE RESPONSIBILITY TO DETERMINE THE LOCATION OF ALL UNDERGROUND UTILITIES PRIOR TO CONSTRUCTION.

AS-STAKED 7/31/2025

AS-BUILT

DRAWN BY CZ

SCALE
0 25 50

COMPANY
Peoples Telephone Cooperative, Inc

SECTION
YANTIS - CROSSROADS

COUNTY
HOPKINS

TAX DISTRICT
SULPHUR SPRINGS ISD

PROJECT NUMBER
WO#BF.24-083

ROUTE
RLS9800

MAP
18 OF 20

JSI

RESTRICTED/REDUCED CORRIDOR

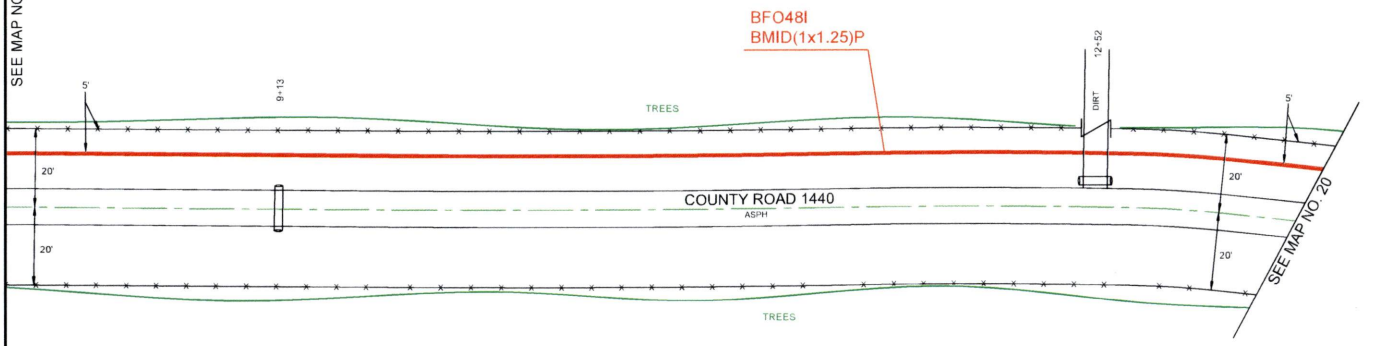


PEOPLES

811 Know what's below. Call before you dig.

THIS STAKING SHEET DOES NOT SHOW ALL UNDERGROUND UTILITIES. THOSE THAT ARE SHOWN ARE SHOWN IN RELATIVE POSITION ONLY. THE SHEET DOES NOT SPECIFY NUMBER OF UTILITIES, TYPE, OR EXACT LOCATION. IT IS CONTRACTOR'S SOLE RESPONSIBILITY TO DETERMINE THE LOCATION OF ALL UNDERGROUND UTILITIES PRIOR TO CONSTRUCTION.

AS-STAKED 7/31/2025

AS-BUILT

DRAWN BY CZ

N

SCALE
0 25 50

COMPANY
Peoples Telephone Cooperative, Inc

SECTION
YANTIS - CROSSROADS

COUNTY
HOPKINS

TAX DISTRICT
SULPHUR SPRINGS ISD

PROJECT NUMBER
WO#BF24-083

ROUTE
RLS9800

MAP
19 OF 20

JSI

RESTRICTED/REDUCED CORRIDOR

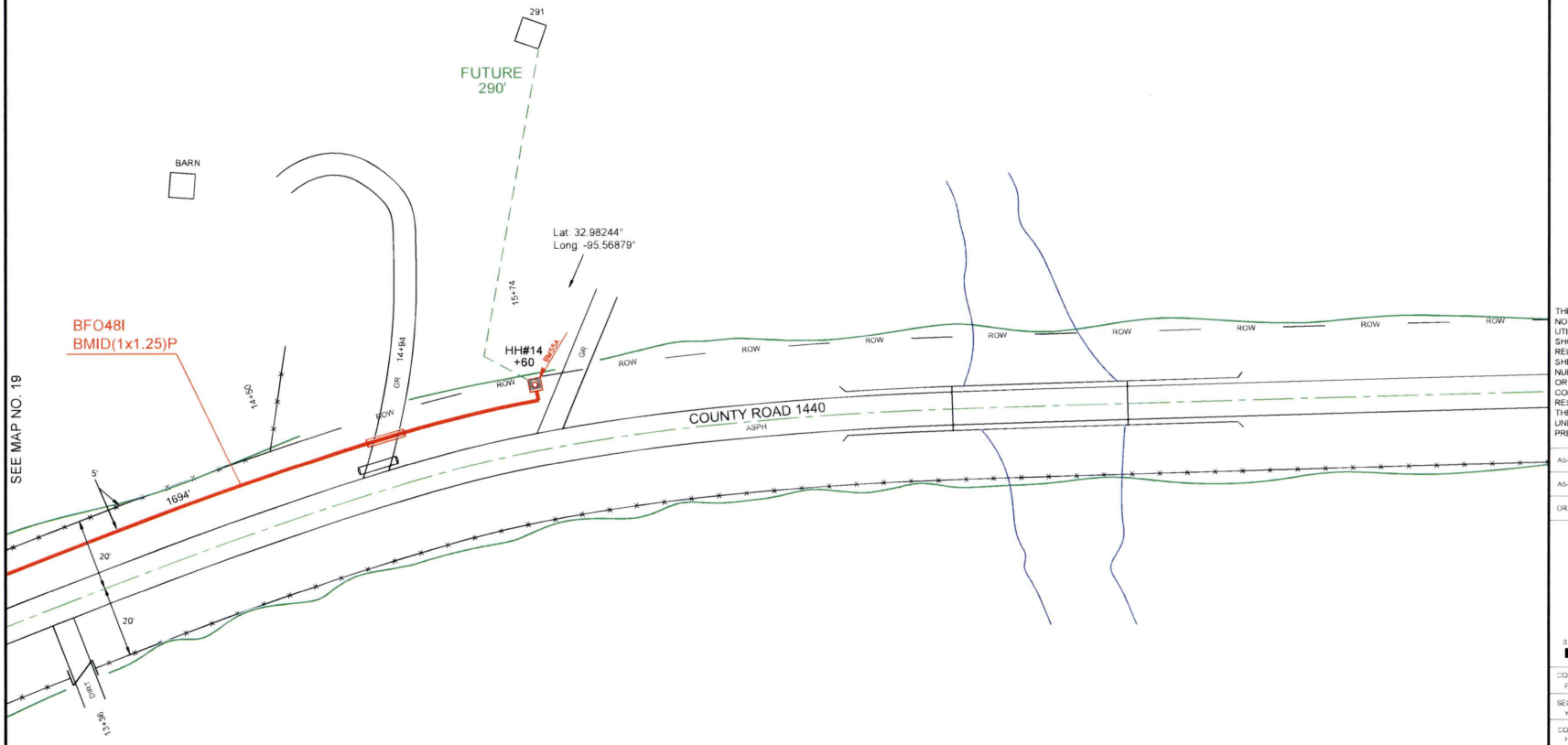


| HH/PED/SUBSCRIBER | Unit Description | As-Staked Qty | As-Built Qty | NOTES |
|---|---|---|---|---|
| HH#14 | BFO48I | 1694 | | |
| HH#14 | BHF(24X36X24)T | 1 | | |
| HH#14 | BMID(1X1.25)P | 1574 | | |
| HH#14 | BM2(1/2)(5) | 1 | | |
| HH#14 | BM53 | 1 | | |
| HH#14 | BM55A | 1 | | |

PEOPLES

811 Know what's **below.** **Call** before you dig.

THIS STAKING SHEET DOES NOT SHOW ALL UNDERGROUND UTILITIES. THOSE THAT ARE SHOWN ARE SHOWN IN RELATIVE POSITION ONLY. THE SHEET DOES NOT SPECIFY NUMBER OF UTILITIES, TYPE, OR EXACT LOCATION. IT IS CONTRACTOR'S SOLE RESPONSIBILITY TO DETERMINE THE LOCATION OF ALL UNDERGROUND UTILITIES PRIOR TO CONSTRUCTION.

AS-STAKED 7/31/2025

AS-BUILT

DRAWN BY CZ

N

SCALE
0 25 50

COMPANY
Peoples Telephone Cooperative, Inc

SECTION
YANTIS - CROSSROADS

COUNTY
HOPKINS

TAX DISTRICT
SULPHUR SPRINGS ISD

PROJECT NUMBER
WO#BF24-083

ROUTE
RLS9800

MAP
20 OF 20

JSI

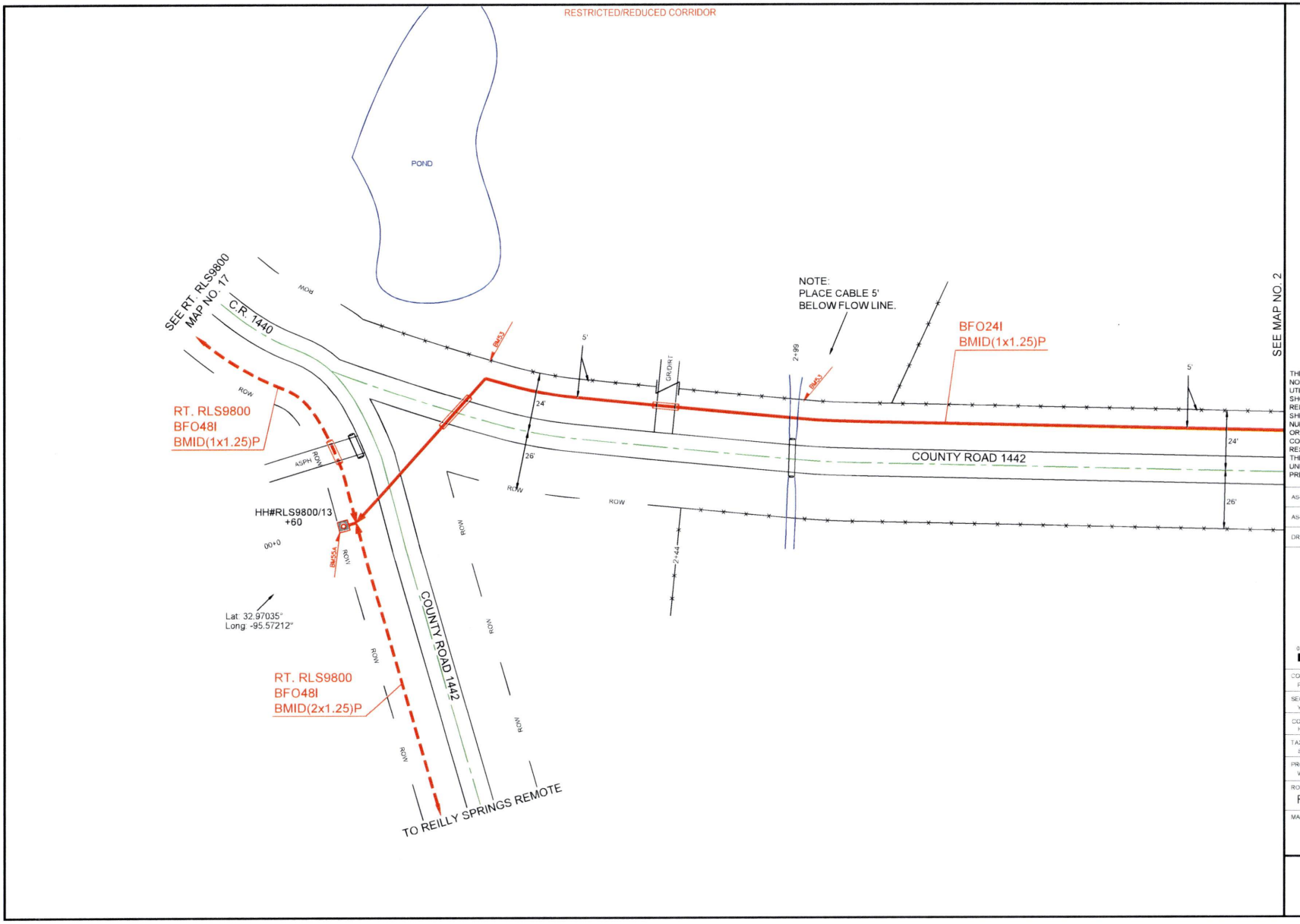


PEOPLES

811
Know what's **below.**
**Call** before you dig.

THIS STAKING SHEET DOES NOT SHOW ALL UNDERGROUND UTILITIES. THOSE THAT ARE SHOWN ARE SHOWN IN RELATIVE POSITION ONLY. THE SHEET DOES NOT SPECIFY NUMBER OF UTILITIES, TYPE, OR EXACT LOCATION. IT IS CONTRACTOR'S SOLE RESPONSIBILITY TO DETERMINE THE LOCATION OF ALL UNDERGROUND UTILITIES PRIOR TO CONSTRUCTION.

| | |
|---|---|
| AS-STAKED | 7/31/2025 |
| AS-BUILT | |
| DRAWN BY | DRE |

N

SCALE
0 25 50

| | |
|---|---|
| COMPANY | Peoples Telephone Cooperative, Inc |
| SECTION | YANTIS - CROSSROADS |
| COUNTY | HOPKINS |
| TAX DISTRICT | SULPHUR SPRINGS ISD |
| PROJECT NUMBER | WO#BF24-083 |
| ROUTE | RLS9820 |
| MAP | 1 OF 3 |

JSI

RESTRICTED/REDUCED CORRIDOR

SEE MAP NO. 1

SEE MAP NO. 3

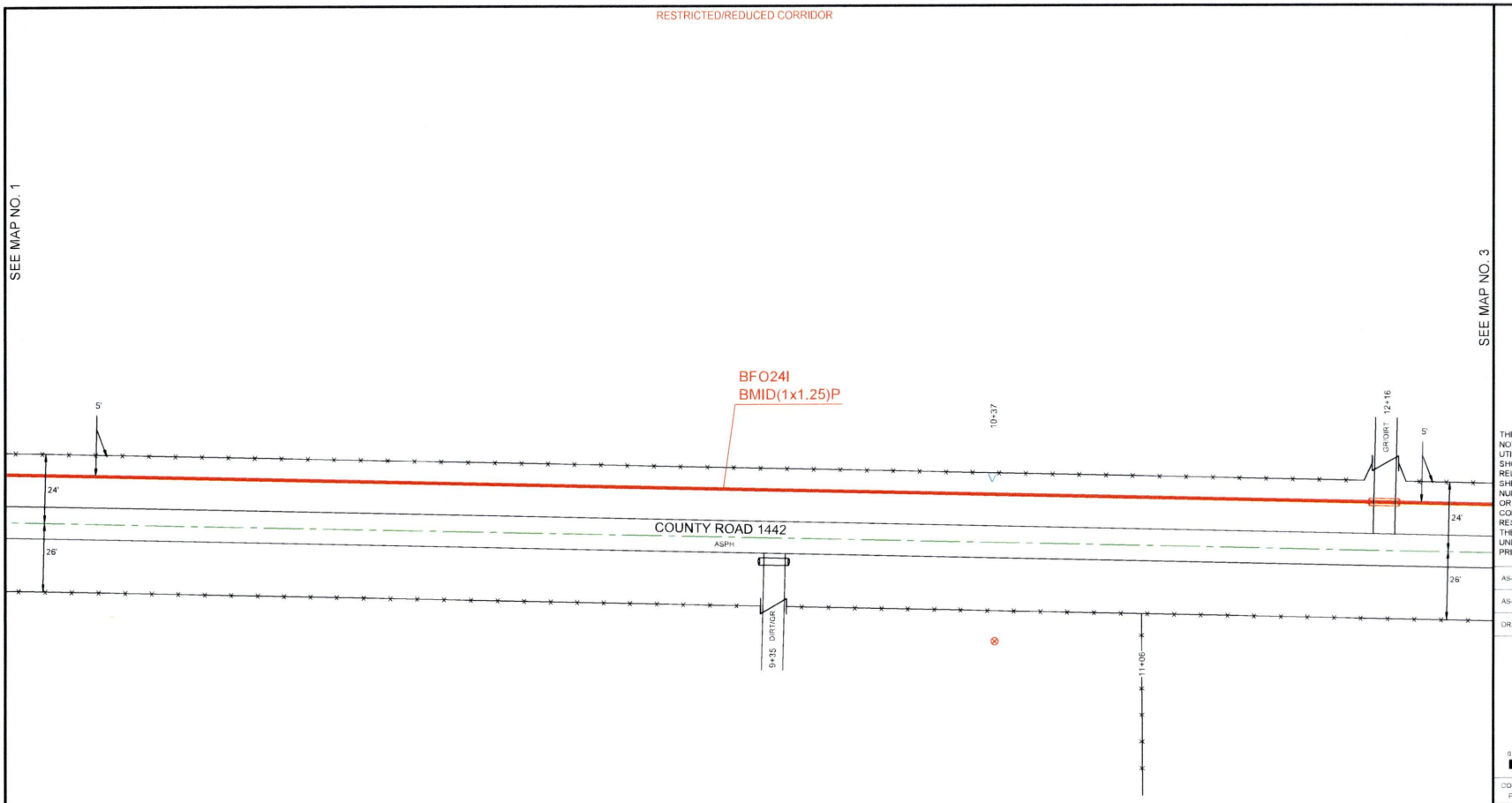


PEOPLES

811 Know what's below. Call before you dig.

THIS STAKING SHEET DOES NOT SHOW ALL UNDERGROUND UTILITIES. THOSE THAT ARE SHOWN ARE SHOWN IN RELATIVE POSITION ONLY. THE SHEET DOES NOT SPECIFY NUMBER OF UTILITIES, TYPE, OR EXACT LOCATION. IT IS CONTRACTOR'S SOLE RESPONSIBILITY TO DETERMINE THE LOCATION OF ALL UNDERGROUND UTILITIES PRIOR TO CONSTRUCTION.

AS-STAKED 7/31/2025

AS-BUILT

DRAWN BY DRE

N

SCALE
0 25 50

COMPANY
Peoples Telephone Cooperative, Inc

SECTION
YANTIS - CROSSROADS

COUNTY
HOPKINS

TAX DISTRICT
SULPHUR SPRINGS ISD

PROJECT NUMBER
WORBF24-053

ROUTE
RLS9820

MAP
2 OF 3

JSI

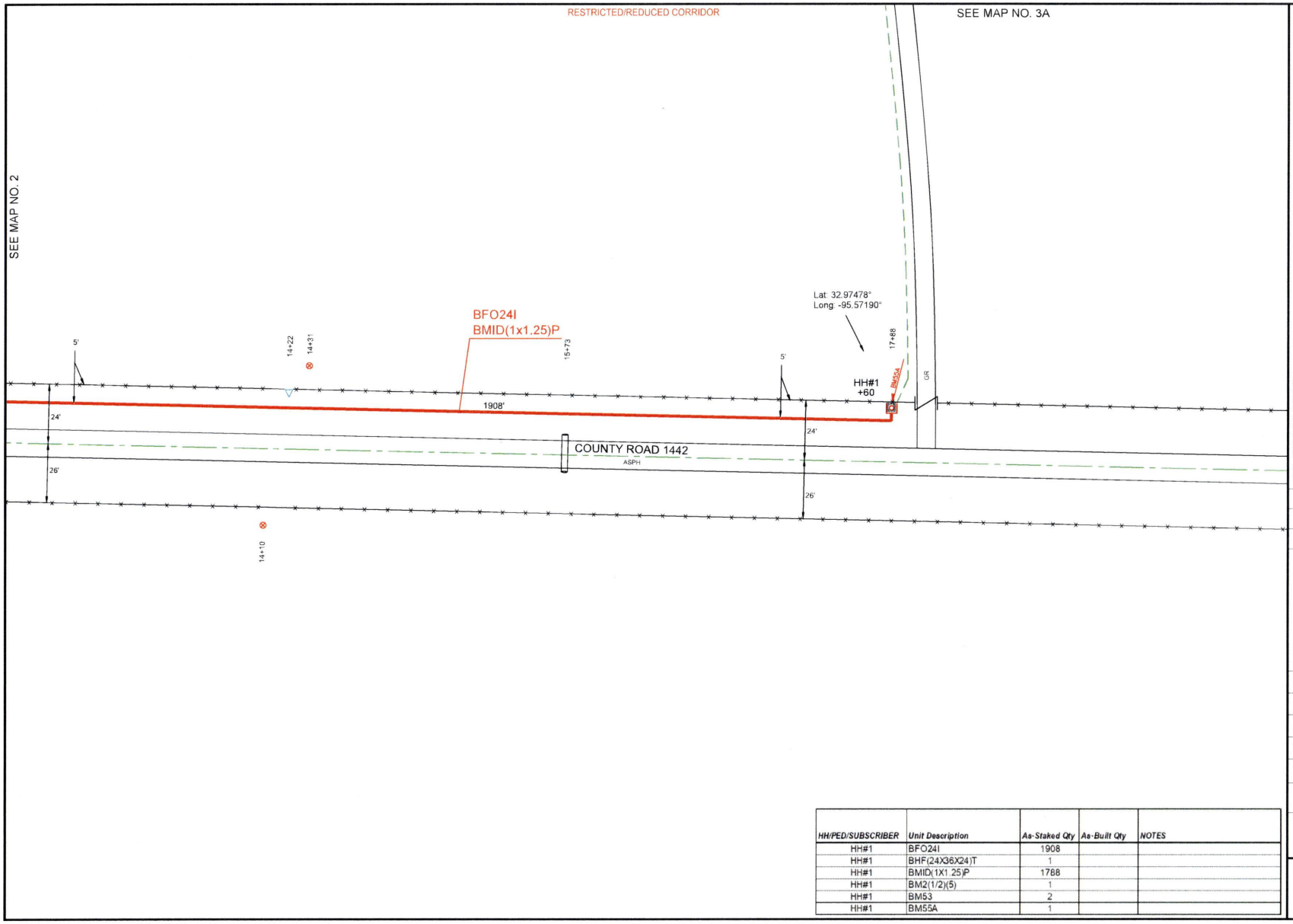


| HH/PED/SUBSCRIBER | Unit Description | As-Staked Qty | As-Built Qty | NOTES |
|---|---|---|---|---|
| HH#1 | BFO24I | 1908 | | |
| HH#1 | BHF(24X36X24)T | 1 | | |
| HH#1 | BMID(1X1.25)P | 1788 | | |
| HH#1 | BM2(1/2)(5) | 1 | | |
| HH#1 | BM53 | 2 | | |
| HH#1 | BM55A | 1 | | |

PEOPLES

811 Know what's below. Call before you dig.

THIS STAKING SHEET DOES NOT SHOW ALL UNDERGROUND UTILITIES. THOSE THAT ARE SHOWN ARE SHOWN IN RELATIVE POSITION ONLY. THE SHEET DOES NOT SPECIFY NUMBER OF UTILITIES, TYPE, OR EXACT LOCATION. IT IS CONTRACTOR'S SOLE RESPONSIBILITY TO DETERMINE THE LOCATION OF ALL UNDERGROUND UTILITIES PRIOR TO CONSTRUCTION.

AS-STAKED 7/31/2025

AS-BUILT

DRAWN BY DRE

N

SCALE
0 25 50

COMPANY
Peoples Telephone Cooperative, Inc

SECTION
YANTIS - CROSSROADS

COUNTY
HOPKINS

TAX DISTRICT
SULPHUR SPRINGS ISD

PROJECT NUMBER
WORBF24-083

ROUTE
RLS9820

MAP
3 OF 3

JSI

RESTRICTED/REDUCED CORRIDOR




SEE MAP NO. 3

SEE MAP NO. 3B

PEOPLES

811 Know what's below. Call before you dig.

THIS STAKING SHEET DOES NOT SHOW ALL UNDERGROUND UTILITIES. THOSE THAT ARE SHOWN ARE SHOWN IN RELATIVE POSITION ONLY. THE SHEET DOES NOT SPECIFY NUMBER OF UTILITIES, TYPE, OR EXACT LOCATION. IT IS CONTRACTOR'S SOLE RESPONSIBILITY TO DETERMINE THE LOCATION OF ALL UNDERGROUND UTILITIES PRIOR TO CONSTRUCTION.

AS-STAKED 7/31/2025

AS-BUILT

DRAWN BY DRE

N

SCALE
0 25 50

COMPANY
Peoples Telephone Cooperative, Inc

SECTION
YANTIS - CROSSROADS

COUNTY
HOPKINS

TAX DISTRICT
SULPHUR SPRINGS ISD

PROJECT NUMBER
WO#SF24-083

ROUTE
RLS9820

MAP
3A OF 3

JSI

RESTRICTED/REDUCED CORRIDOR

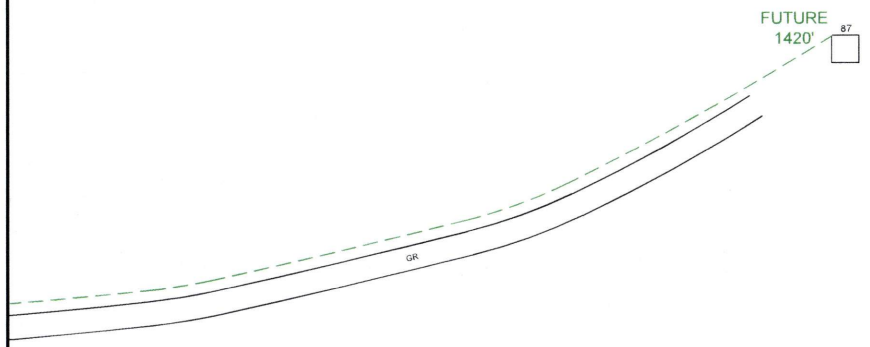


SEE MAP NO. 3A

PEOPLES

811
Know what's **below.**
**Call** before you dig.

THIS STAKING SHEET DOES NOT SHOW ALL UNDERGROUND UTILITIES. THOSE THAT ARE SHOWN ARE SHOWN IN RELATIVE POSITION ONLY. THE SHEET DOES NOT SPECIFY NUMBER OF UTILITIES, TYPE, OR EXACT LOCATION. IT IS CONTRACTOR'S SOLE RESPONSIBILITY TO DETERMINE THE LOCATION OF ALL UNDERGROUND UTILITIES PRIOR TO CONSTRUCTION.

AS-STAKED 7/31/2025

AS-BUILT

DRAWN BY DRE

N

SCALE
0 25 50

COMPANY
Peoples Telephone Cooperative, Inc

SECTION
YANTIS - CROSSROADS

COUNTY
HOPKINS

TAX DISTRICT
SULPHUR SPRINGS ISD

PROJECT NUMBER
WO#BF.24-083

ROUTE
RLS9820

MAP
3B OF 6

JSI

PEOPLES

102 North Stephens St
Quitman, Tx 75783

Friday, April 17, 2026

County: Hopkins County

**Work Order Number: BF 24-82 Reilly Springs Project Build Out**

Greetings,

Peoples Telephone Cooperative is requesting permission to construction fiber optic distribution facilities which will cross and parallel along the following County Roads:

- County Road 1438
- County Road 1439
- County Road 1440
- County Road 1441
- County Road 1444
- County Road 1445
- County Road 1455
- County Road 2322
- County Road 2323
- County Road 2434
- County Road 2435
- County Road 2436
- County Road 2439

Site location map/construction sketches are attached. The construction sketch details the proposed work. The proposed fiber optic service will be constructed:

☐ Overhead - All road crossings will have a minimum vertical clearance of 22 feet.
☒ Underground - All underground bore crossings are PVC encased 4' of coverage from the lowest point of the Right of Way.

If you have any questions, please contact me at any time.

Sincerely,

Jamie Lisenbe
jamie.lisenbe@gopeoples.net
Construction Administrator

---

*County Approval Section:*

Approved: ✓ Denied: _____

Authorized Signature: _____ Date: 4-22-26

RT 6000 BFO96I

RT 5000 BFO48I

PROPOSED FIBER CABLE OR WIRE

REFERENCED FIBER CABLE OR WIRE

EXISTING FIBER CABLE OR WIRE

RT 1-2 BFC100-24

PROPOSED COPPER CABLE OR WIRE

RT 1-2 BFC100-24

REFERENCED COPPER CABLE OR WIRE

EXISTING COPPER CABLE OR WIRE

FOREIGN COPPER OR FIBER CABLE OR WIRE

PROPOSED FIBER FACILITY CHANGE (CABLE SIZE, GAUGE, NUMBER OF DUCTS, ETC.)

EXISTING FIBER FACILITY CHANGE (CABLE SIZE, GAUGE, NUMBER OF DUCTS, ETC.)

PROPOSED COPPER FACILITY CHANGE (CABLE SIZE, GAUGE, NUMBER OF DUCTS, ETC.)

EXISTING COPPER FACILITY CHANGE (CABLE SIZE, GAUGE, NUMBER OF DUCTS, ETC.)

BURIED FIBER OPTIC SPLICE

BURIED COPPER CABLE SPLICE

SNOW SHOE

PROPOSED BURIED DROP

EXISTING BURIED DROP

PROPOSED AERIAL DROP

EXISTING AERIAL DROP

EXISTING OR PROPOSED PIPE ENCASEMENT OR BORE

POWER POLE WITH GUY ANCHOR

POWER POLE WITH AERIAL SPLICE CLOSURE

POWER POLE WITH AERIAL MST CLOSURE

POWER POLE

PROPOSED TELEPHONE POLE OR STUB POLE

EXISTING TELEPHONE POLE OR STUB POLE

PROPOSED TELEPHONE PEDESTAL (FIBER OR COPPER)

EXISTING TELEPHONE PEDESTAL (FIBER OR COPPER)

PON CABINET

ELECTRONIC CABINET

PROPOSED HANDHOLE

EXISTING HANDHOLE

FOREIGN HANDHOLE

PROPOSED PULL BOX

EXISTING PULL BOX

CROSS CONNECT

C.O. CENTRAL OFFICE

SAI SERVICE AREA INTERFACE

FOS#1 / 5,564' BURIED FIBER OPTIC SPLICE POINT / DISTANCE TO PREVIOUS SPLICE POINT

LP1 LOAD POINT

BM53 BM50A BM53D WARNING SIGNS

W W WATER LINE

WATER METER

WATER VALVE

FIRE HYDRANT

G G GAS LINE

PIPELINE (HIGH PRESS. GAS, ETC.)

GAS METER

S S SEWER LINE

SEWER MANHOLE

MANHOLE

E E BURIED POWER LINE

E ELECTRICAL TRANSFORMER

FENCE AND GATE

ROW STATE OR COUNTY ROAD RIGHT-OF-WAY

R/W MARKER

MAINTENANCE OR MILE MARKER

RAILROAD TRACK

OVERHEAD POWER TRANSMISSION LINE

CITY LIMITS

COUNTY LINE

SCHOOL DISTRICT

U OR E ILEC BOUNDARIES

25 SUBSCRIBER OR PROSPECT AND SUBSCRIBER NUMBER

25 N NO PROSPECT

HOUSE REFERENCE (SHOWN ON DIFFERENT ROUTE)

V VACANT

25 SUBSCRIBER OR PROSPECT (MOBILE HOME) AND SUBSCRIBER NUMBER

N NO PROSPECT (MOBILE HOME)

MOBILE HOME REFERENCE (SHOWN ON DIFFERENT ROUTE)

V VACANT (MOBILE HOME)

CEMETERY

CHURCH

SCHOOL

CATTLE GUARD

BRIDGE OR BOX CULVERT

CULVERT

WATER TOWER

WIRELESS TOWER

TREE

STATE OF TEXAS
BRIAN WHITAKER
111784
LICENSED
PROFESSIONAL ENGINEER

Brian Whitaker

8/1/2025

# MAP LEGEND

RESTRICTED/REDUCED CORRIDOR

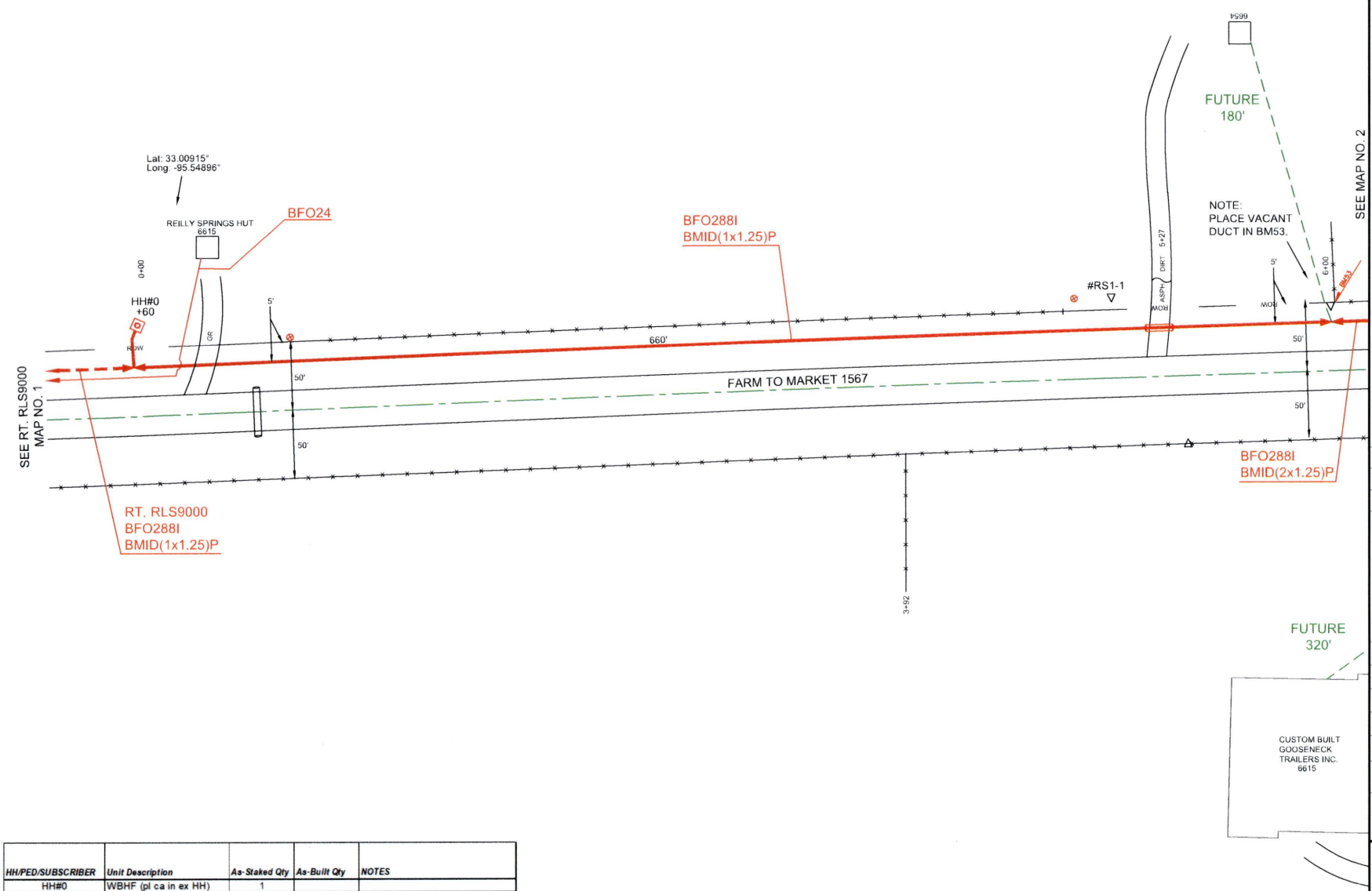


| HH/PED/SUBSCRIBER | Unit Description | As-Staked Qty | As-Built Qty | NOTES |
|---|---|---|---|---|
| HH#0 | WBHF (pl ca in ex HH) | 1 | | |

PEOPLES

811 Know what's below. Call before you dig.

THIS STAKING SHEET DOES NOT SHOW ALL UNDERGROUND UTILITIES. THOSE THAT ARE SHOWN ARE SHOWN IN RELATIVE POSITION ONLY. THE SHEET DOES NOT SPECIFY NUMBER OF UTILITIES, TYPE, OR EXACT LOCATION. IT IS CONTRACTOR'S SOLE RESPONSIBILITY TO DETERMINE THE LOCATION OF ALL UNDERGROUND UTILITIES PRIOR TO CONSTRUCTION.

AS-STAKED: 5/19/2025

AS-BUILT:

DRAWN BY: CZ

N

SCALE
0 25 50

COMPANY:
Peoples Telephone Cooperative, Inc

SECTION:
YANTIS - REILLY SPRINGS

COUNTY:
HOPKINS

TAX DISTRICT:
SULPHUR SPRINGS ISD

PROJECT NUMBER:
WORBF240062

ROUTE:
RLS1000

MAP
1 OF 17

JSI

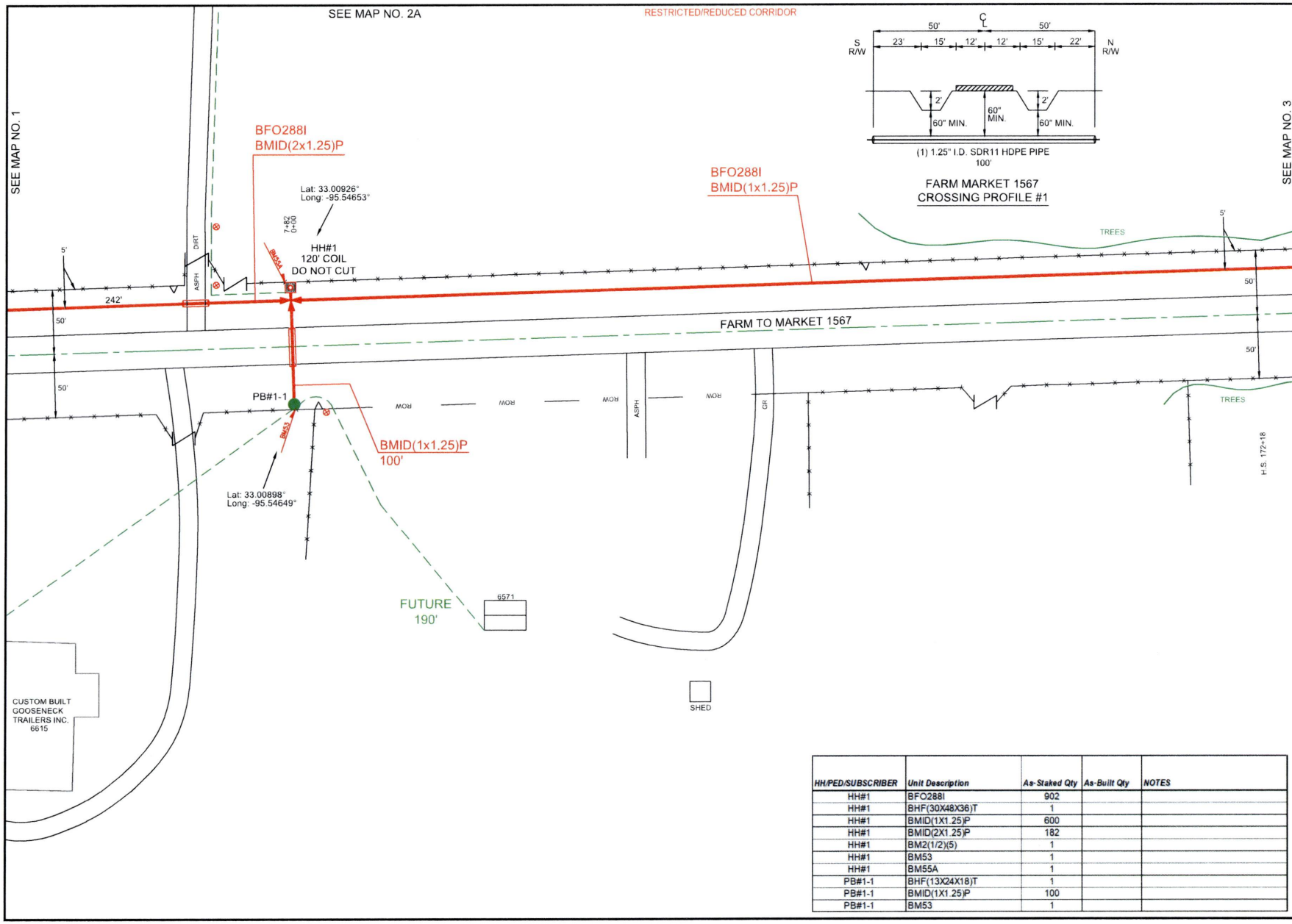


| HH/PED/SUBSCRIBER | Unit Description | As-Staked Qty | As-Built Qty | NOTES |
|---|---|---|---|---|
| HH#1 | BFO288I | 902 | | |
| HH#1 | BHF(30X48X36)T | 1 | | |
| HH#1 | BMID(1X1.25)P | 600 | | |
| HH#1 | BMID(2X1.25)P | 182 | | |
| HH#1 | BM2(1/2)(5) | 1 | | |
| HH#1 | BM53 | 1 | | |
| HH#1 | BM55A | 1 | | |
| PB#1-1 | BHF(13X24X18)T | 1 | | |
| PB#1-1 | BMID(1X1.25)P | 100 | | |
| PB#1-1 | BM53 | 1 | | |

PEOPLES

811 Know what's below. Call before you dig.

THIS STAKING SHEET DOES NOT SHOW ALL UNDERGROUND UTILITIES. THOSE THAT ARE SHOWN ARE SHOWN IN RELATIVE POSITION ONLY. THE SHEET DOES NOT SPECIFY NUMBER OF UTILITIES, TYPE, OR EXACT LOCATION. IT IS CONTRACTOR'S SOLE RESPONSIBILITY TO DETERMINE THE LOCATION OF ALL UNDERGROUND UTILITIES PRIOR TO CONSTRUCTION.

AS-STAKED: 5/19/2025

AS-BUILT:

DRAWN BY: CZ

N

SCALE
0 25 50

COMPANY:
Peoples Telephone Cooperative, Inc

SECTION:
YANTIS - REILLY SPRINGS

COUNTY:
HOPKINS

TAX DISTRICT:
SULPHUR SPRINGS ISD

PROJECT NUMBER
WO#BF24-082

ROUTE:
RLS1000

MAP
2 OF 17

JSI

RESTRICTED/REDUCED CORRIDOR

SEE MAP NO. 2

SEE MAP NO. 2B

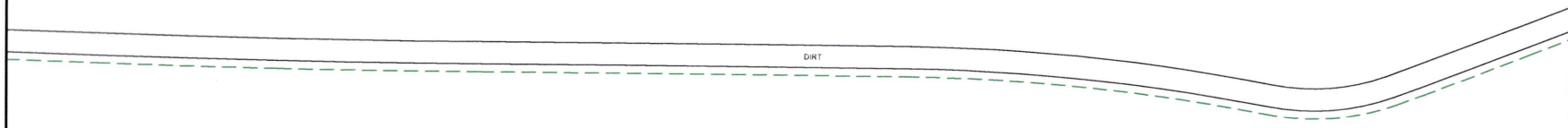


PEOPLES

811
Know what's **below.**
**Call** before you dig.

THIS STAKING SHEET DOES NOT SHOW ALL UNDERGROUND UTILITIES. THOSE THAT ARE SHOWN ARE SHOWN IN RELATIVE POSITION ONLY. THE SHEET DOES NOT SPECIFY NUMBER OF UTILITIES, TYPE, OR EXACT LOCATION. IT IS CONTRACTOR'S SOLE RESPONSIBILITY TO DETERMINE THE LOCATION OF ALL UNDERGROUND UTILITIES PRIOR TO CONSTRUCTION.

AS-STAKED: 5/19/2025

AS-BUILT:

DRAWN BY: CZ

N

SCALE
0 25 50

COMPANY:
Peoples Telephone Cooperative, Inc.

SECTION:
YANTIS - REILLY SPRINGS

COUNTY:
HOPKINS

TAX DISTRICT:
SULPHUR SPRINGS ISD

PROJECT NUMBER:
WO#BF24-062

ROUTE:
RLS1000

MAP:
2A OF 17

JSI

RESTRICTED/REDUCED CORRIDOR

SEE MAP NO. 2A

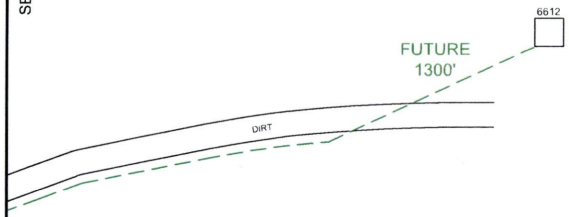


PEOPLES

811
Know what's **below.**
**Call** before you dig.

THIS STAKING SHEET DOES NOT SHOW ALL UNDERGROUND UTILITIES. THOSE THAT ARE SHOWN ARE SHOWN IN RELATIVE POSITION ONLY. THE SHEET DOES NOT SPECIFY NUMBER OF UTILITIES, TYPE, OR EXACT LOCATION. IT IS CONTRACTOR'S SOLE RESPONSIBILITY TO DETERMINE THE LOCATION OF ALL UNDERGROUND UTILITIES PRIOR TO CONSTRUCTION.

AS-STAKED: 5/19/2025

AS-BUILT:

DRAWN BY: CZ

N

SCALE
0 25 50

COMPANY:
Peoples Telephone Cooperative, Inc

SECTION:
YANTIS - REILLY SPRINGS

COUNTY:
HOPKINS

TAX DISTRICT:
SULPHUR SPRINGS ISD

PROJECT NUMBER:
WO#BF24-082

ROUTE:
RLS1000

MAP:
2B OF 17

JSI

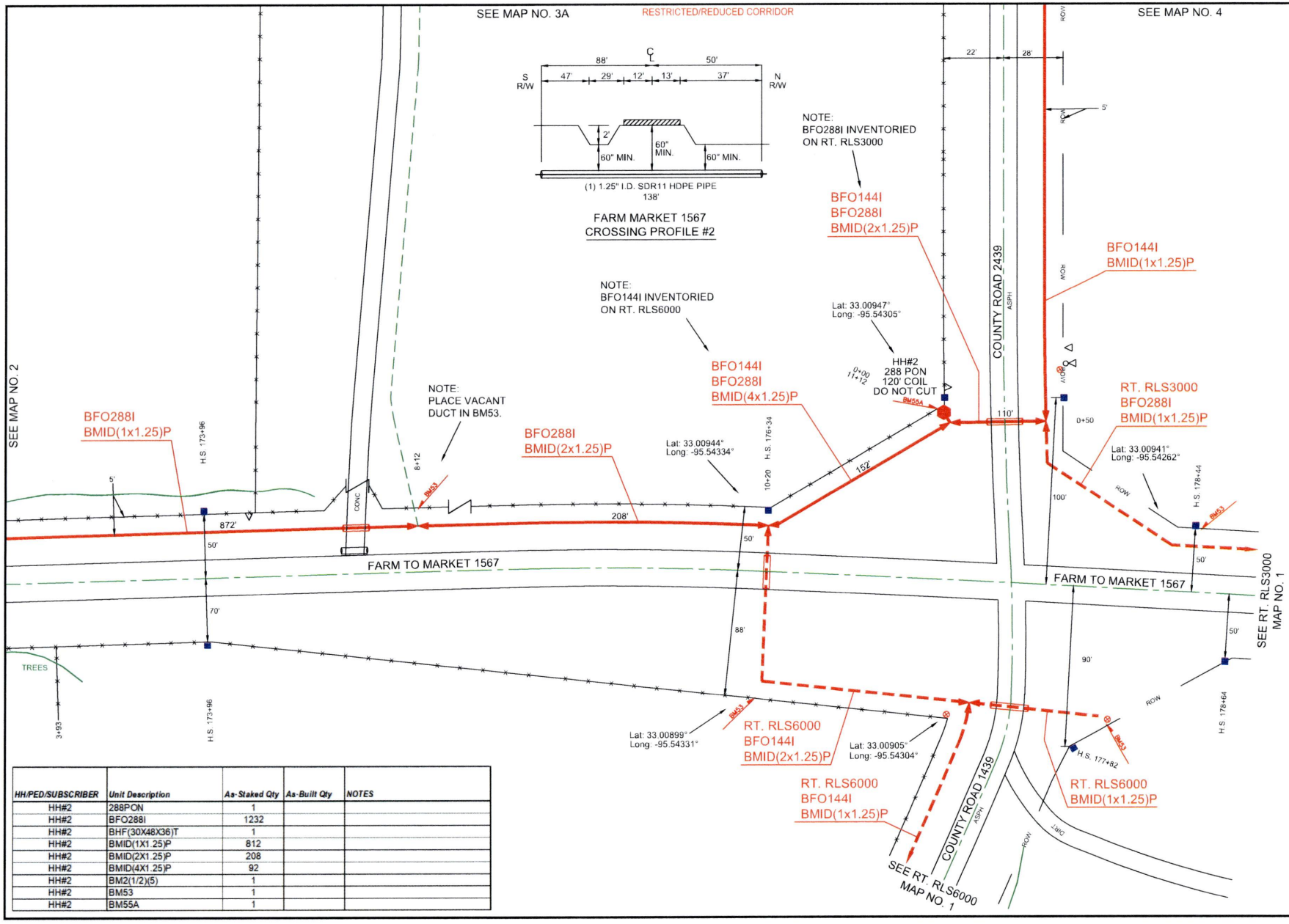


| HH/PED/SUBSCRIBER | Unit Description | As-Staked Qty | As-Built Qty | NOTES |
|---|---|---|---|---|
| HH#2 | 288PON | 1 | | |
| HH#2 | BFO288I | 1232 | | |
| HH#2 | BHF(30X48X36)T | 1 | | |
| HH#2 | BMID(1X1.25)P | 812 | | |
| HH#2 | BMID(2X1.25)P | 208 | | |
| HH#2 | BMID(4X1.25)P | 92 | | |
| HH#2 | BM2(1/2)(5) | 1 | | |
| HH#2 | BM53 | 1 | | |
| HH#2 | BM55A | 1 | | |

PEOPLES

811 Know what's below. Call before you dig.

THIS STAKING SHEET DOES NOT SHOW ALL UNDERGROUND UTILITIES. THOSE THAT ARE SHOWN ARE SHOWN IN RELATIVE POSITION ONLY. THE SHEET DOES NOT SPECIFY NUMBER OF UTILITIES, TYPE, OR EXACT LOCATION. IT IS CONTRACTOR'S SOLE RESPONSIBILITY TO DETERMINE THE LOCATION OF ALL UNDERGROUND UTILITIES PRIOR TO CONSTRUCTION.

AS-STAKED: 5/19/2025

AS-BUILT:

DRAWN BY: CZ

N

SCALE
0 25 50

COMPANY:
Peoples Telephone Cooperative, Inc

SECTION:
YANTIS - REILLY SPRINGS

COUNTY:
HOPKINS

TAX DISTRICT:
SULPHUR SPRINGS ISD

PROJECT NUMBER
WO#BF24-062

ROUTE:
RLS1000

MAP
3 OF 17

JSI

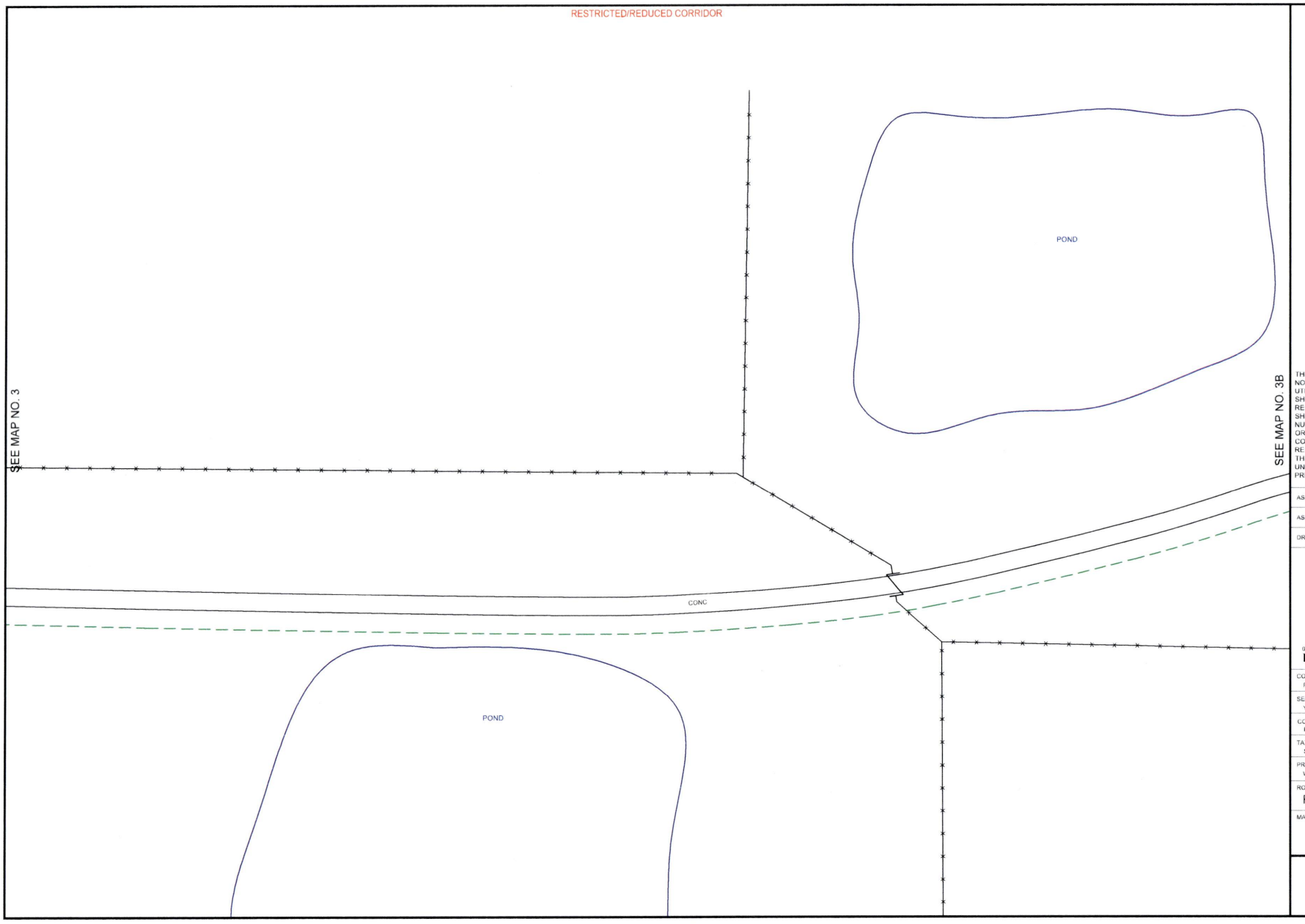


PEOPLES

811 Know what's **below.** **Call** before you dig.

THIS STAKING SHEET DOES NOT SHOW ALL UNDERGROUND UTILITIES. THOSE THAT ARE SHOWN ARE SHOWN IN RELATIVE POSITION ONLY. THE SHEET DOES NOT SPECIFY NUMBER OF UTILITIES, TYPE, OR EXACT LOCATION. IT IS CONTRACTOR'S SOLE RESPONSIBILITY TO DETERMINE THE LOCATION OF ALL UNDERGROUND UTILITIES PRIOR TO CONSTRUCTION.

AS-STAKED: 5/19/2025

AS-BUILT:

DRAWN BY: CZ

N

SCALE
0 25 50

COMPANY:
Peoples Telephone Cooperative, Inc

SECTION:
YANTIS - REILLY SPRINGS

COUNTY:
HOPKINS

TAX DISTRICT:
SULPHUR SPRINGS ISD

PROJECT NUMBER:
WO#BF24-082

ROUTE:
RLS1000

MAP
3A OF 17

JSI

RESTRICTED/REDUCED CORRIDOR

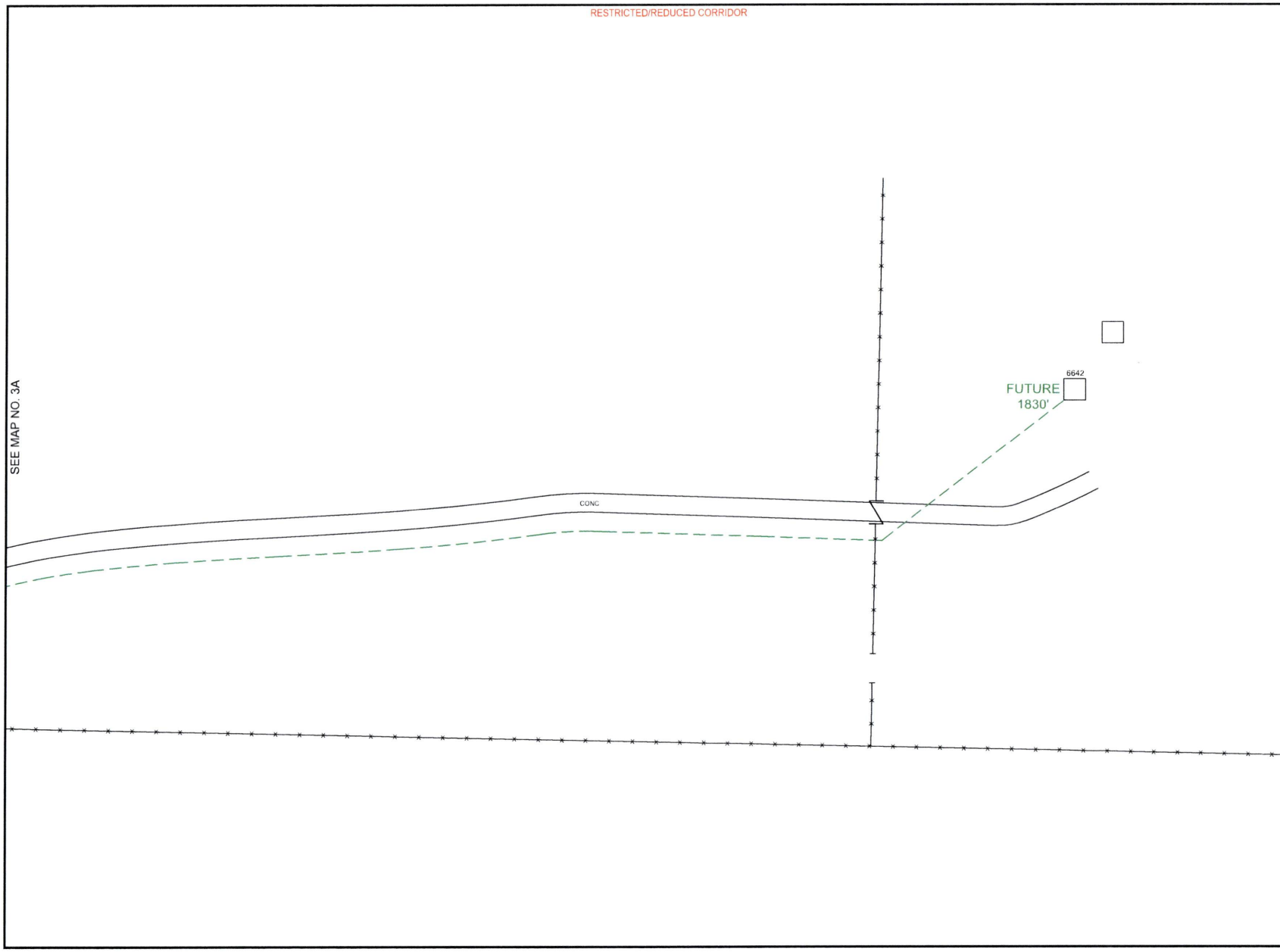


PEOPLES

811
Know what's **below.**
**Call** before you dig.

THIS STAKING SHEET DOES NOT SHOW ALL UNDERGROUND UTILITIES. THOSE THAT ARE SHOWN ARE SHOWN IN RELATIVE POSITION ONLY. THE SHEET DOES NOT SPECIFY NUMBER OF UTILITIES, TYPE, OR EXACT LOCATION. IT IS CONTRACTOR'S SOLE RESPONSIBILITY TO DETERMINE THE LOCATION OF ALL UNDERGROUND UTILITIES PRIOR TO CONSTRUCTION.

AS-STAKED: 5/19/2025

AS-BUILT:

DRAWN BY: CZ

N

SCALE
0 25 50

COMPANY:
Peoples Telephone Cooperative, Inc

SECTION:
YANTIS - REILLY SPRINGS

COUNTY:
HOPKINS

TAX DISTRICT:
SULPHUR SPRINGS ISD

PROJECT NUMBER:
WO#BF24-082

ROUTE:
RLS1000

MAP
3B OF 17

JSI

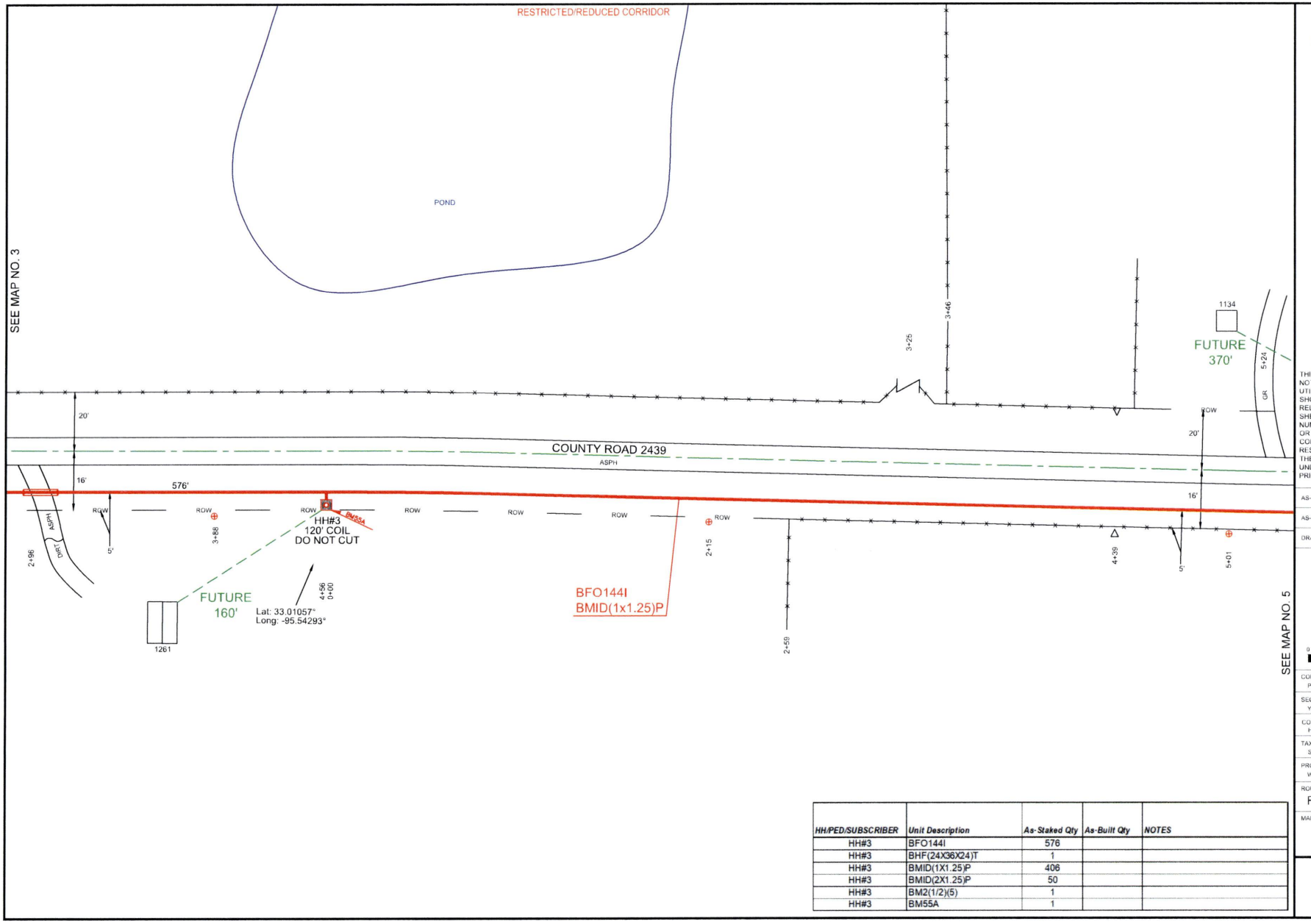


| HH/PED/SUBSCRIBER | Unit Description | As-Staked Qty | As-Built Qty | NOTES |
|---|---|---|---|---|
| HH#3 | BFO144I | 576 | | |
| HH#3 | BHF(24X36X24)T | 1 | | |
| HH#3 | BMID(1X1.25)P | 406 | | |
| HH#3 | BMID(2X1.25)P | 50 | | |
| HH#3 | BM2(1/2)(5) | 1 | | |
| HH#3 | BM55A | 1 | | |

PEOPLES

811 Know what's **below.** **Call** before you dig.

THIS STAKING SHEET DOES NOT SHOW ALL UNDERGROUND UTILITIES. THOSE THAT ARE SHOWN ARE SHOWN IN RELATIVE POSITION ONLY. THE SHEET DOES NOT SPECIFY NUMBER OF UTILITIES, TYPE, OR EXACT LOCATION. IT IS CONTRACTOR'S SOLE RESPONSIBILITY TO DETERMINE THE LOCATION OF ALL UNDERGROUND UTILITIES PRIOR TO CONSTRUCTION.

AS-STAKED 5/19/2025

AS-BUILT

DRAWN BY: CZ

N

SCALE
0 25 50

COMPANY:
Peoples Telephone Cooperative, Inc

SECTION:
YANTIS - REILLY SPRINGS

COUNTY:
HOPKINS

TAX DISTRICT:
SULPHUR SPRINGS ISD

PROJECT NUMBER
WO#BF24-062

ROUTE:
RLS1000

MAP
4 OF 17

JSI

RESTRICTED/REDUCED CORRIDOR

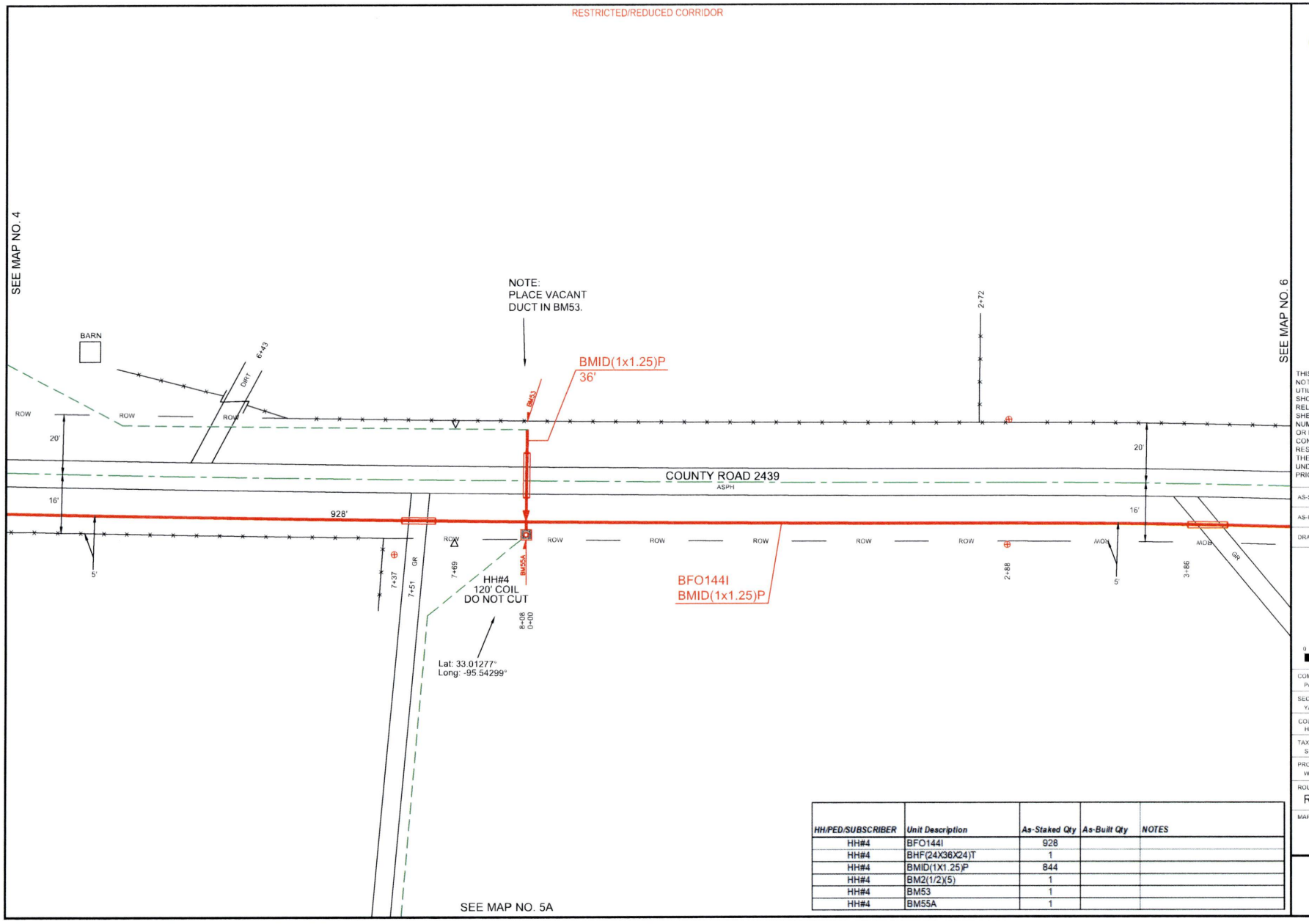


| HH/PED/SUBSCRIBER | Unit Description | As-Staked Qty | As-Built Qty | NOTES |
|---|---|---|---|---|
| HH#4 | BFO144I | 928 | | |
| HH#4 | BHF(24X36X24)T | 1 | | |
| HH#4 | BMID(1X1.25)P | 844 | | |
| HH#4 | BM2(1/2)(5) | 1 | | |
| HH#4 | BM53 | 1 | | |
| HH#4 | BM55A | 1 | | |

PEOPLES

811 Know what's **below.** **Call** before you dig.

THIS STAKING SHEET DOES NOT SHOW ALL UNDERGROUND UTILITIES. THOSE THAT ARE SHOWN ARE SHOWN IN RELATIVE POSITION ONLY. THE SHEET DOES NOT SPECIFY NUMBER OF UTILITIES, TYPE, OR EXACT LOCATION. IT IS CONTRACTOR'S SOLE RESPONSIBILITY TO DETERMINE THE LOCATION OF ALL UNDERGROUND UTILITIES PRIOR TO CONSTRUCTION.

AS-STAKED: 5/19/2025

AS-BUILT:

DRAWN BY: CZ

N

SCALE
0 25 50

COMPANY:
Peoples Telephone Cooperative, Inc

SECTION:
YANTIS - REILLY SPRINGS

COUNTY:
HOPKINS

TAX DISTRICT:
SULPHUR SPRINGS ISD

PROJECT NUMBER
WORBF24-082

ROUTE:
RLS1000

MAP
5 OF 17

JSI

RESTRICTED/REDUCED CORRIDOR

SEE MAP NO. 5

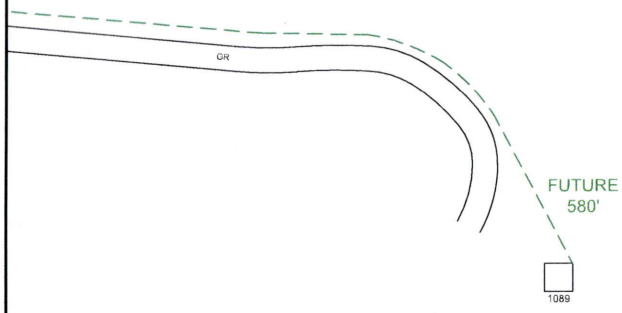


PEOPLES

811
Know what's **below.**
**Call** before you dig.

THIS STAKING SHEET DOES NOT SHOW ALL UNDERGROUND UTILITIES. THOSE THAT ARE SHOWN ARE SHOWN IN RELATIVE POSITION ONLY. THE SHEET DOES NOT SPECIFY NUMBER OF UTILITIES, TYPE, OR EXACT LOCATION. IT IS CONTRACTOR'S SOLE RESPONSIBILITY TO DETERMINE THE LOCATION OF ALL UNDERGROUND UTILITIES PRIOR TO CONSTRUCTION.

AS-STAKED: 5/19/2025

AS-BUILT:

DRAWN BY: CZ

N

SCALE
0 25 50

COMPANY:
Peoples Telephone Cooperative, Inc

SECTION:
YANTIS - REILLY SPRINGS

COUNTY:
HOPKINS

TAX DISTRICT:
SULPHUR SPRINGS ISD

PROJECT NUMBER:
WOIBF24-082

ROUTE:
RLS1000

MAP
5A OF 17

JSI

RESTRICTED/REDUCED CORRIDOR

| HH/PED/SUBSCRIBER | Unit Description | As-Staked Qty | As-Built Qty | NOTES |
|---|---|---|---|---|
| HH#5 | BFO144I | 974 | | |
| HH#5 | BHF(24X36X24)T | 1 | | |
| HH#5 | BMID(1X1.25)P | 650 | | |
| HH#5 | BMID(2X1.25)P | 204 | | |
| HH#5 | BM2(1/2)(5) | 1 | | |
| HH#5 | BM53 | 1 | | |
| HH#5 | BM55A | 1 | | |

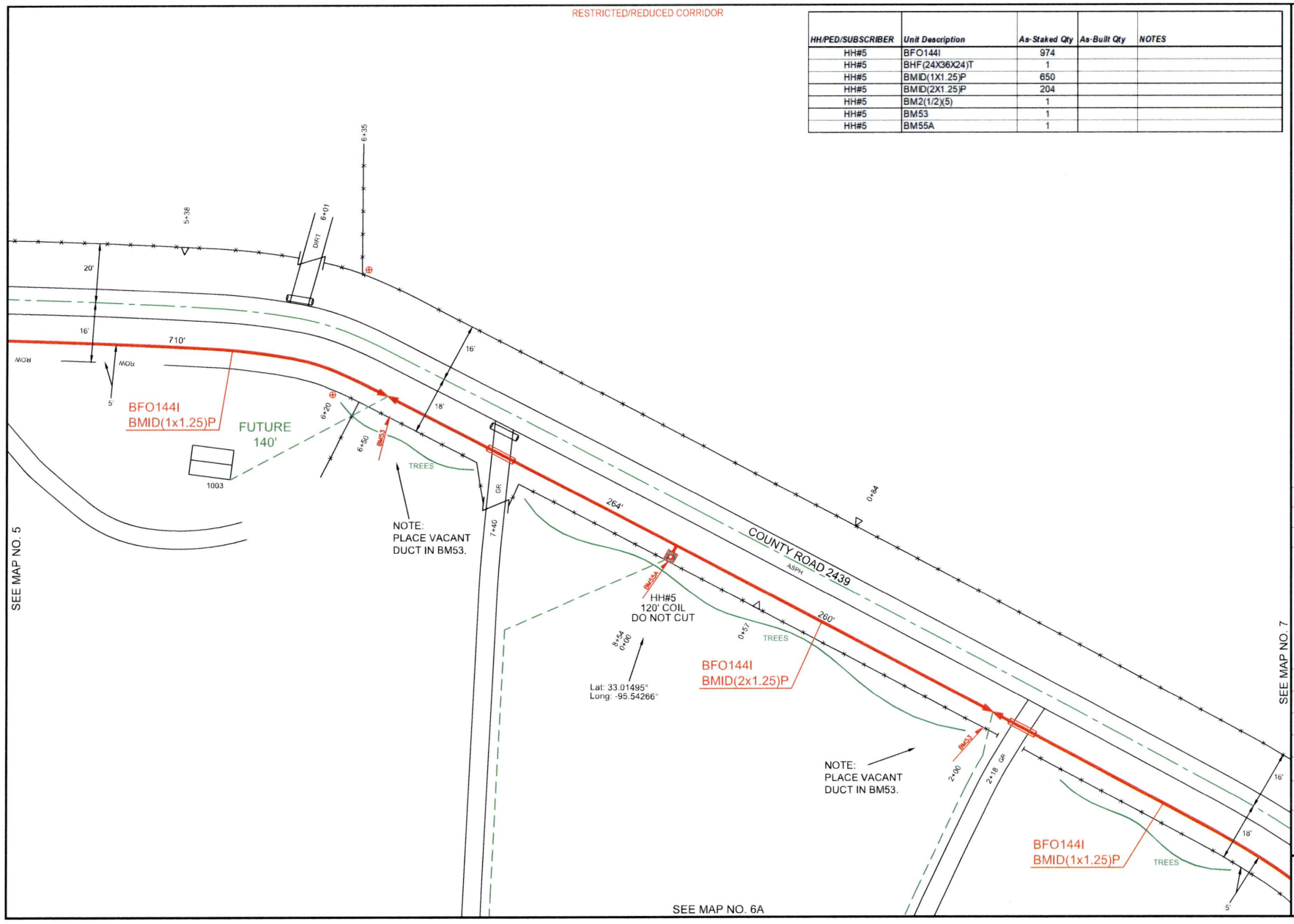


PEOPLES

811 Know what's below. Call before you dig.

THIS STAKING SHEET DOES NOT SHOW ALL UNDERGROUND UTILITIES. THOSE THAT ARE SHOWN ARE SHOWN IN RELATIVE POSITION ONLY. THE SHEET DOES NOT SPECIFY NUMBER OF UTILITIES, TYPE, OR EXACT LOCATION. IT IS CONTRACTOR'S SOLE RESPONSIBILITY TO DETERMINE THE LOCATION OF ALL UNDERGROUND UTILITIES PRIOR TO CONSTRUCTION.

AS-STAKED: 5/19/2025

AS-BUILT:

DRAWN BY: CZ

N

SCALE
0 25 50

COMPANY:
Peoples Telephone Cooperative, Inc

SECTION:
YANTIS - REILLY SPRINGS

COUNTY:
HOPKINS

TAX DISTRICT:
SULPHUR SPRINGS ISD

PROJECT NUMBER:
WORBF24-062

ROUTE:
RLS1000

MAP
6 OF 17

JSI

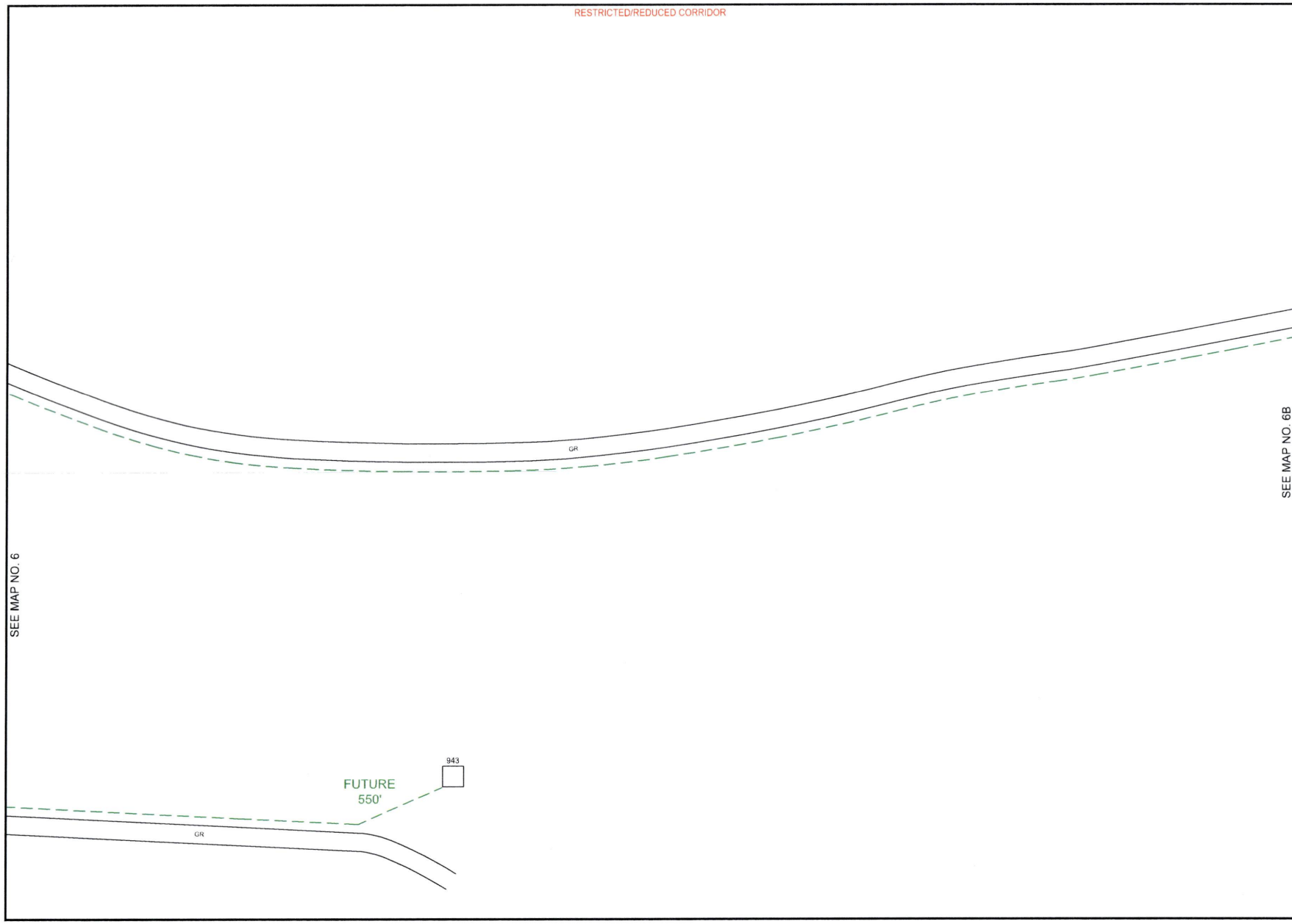


PEOPLES

811
Know what's **below.**
**Call** before you dig.

THIS STAKING SHEET DOES NOT SHOW ALL UNDERGROUND UTILITIES. THOSE THAT ARE SHOWN ARE SHOWN IN RELATIVE POSITION ONLY. THE SHEET DOES NOT SPECIFY NUMBER OF UTILITIES, TYPE, OR EXACT LOCATION. IT IS CONTRACTOR'S SOLE RESPONSIBILITY TO DETERMINE THE LOCATION OF ALL UNDERGROUND UTILITIES PRIOR TO CONSTRUCTION.

AS-STAKED: 5/19/2025

AS-BUILT:

DRAWN BY: CZ

N

SCALE
0 25 50

COMPANY:
Peoples Telephone Cooperative, Inc.

SECTION:
YANTIS - REILLY SPRINGS

COUNTY:
HOPKINS

TAX DISTRICT:
SULPHUR SPRINGS ISD

PROJECT NUMBER:
WO#BF24-062

ROUTE:
RLS1000

MAP
6A OF 17

JSI

RESTRICTED/REDUCED CORRIDOR

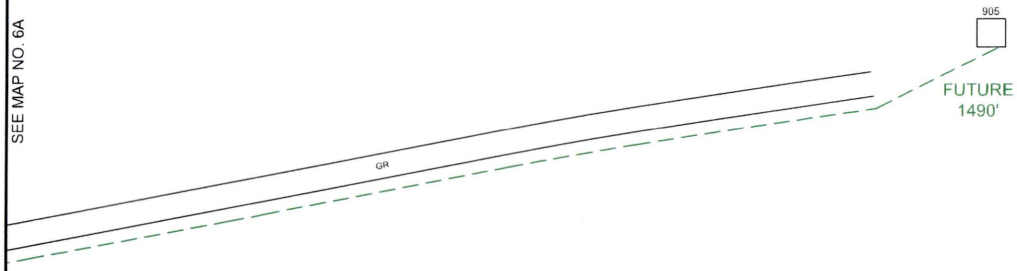


PEOPLES

811
Know what's **below.**
**Call** before you dig.

THIS STAKING SHEET DOES NOT SHOW ALL UNDERGROUND UTILITIES. THOSE THAT ARE SHOWN ARE SHOWN IN RELATIVE POSITION ONLY. THE SHEET DOES NOT SPECIFY NUMBER OF UTILITIES, TYPE, OR EXACT LOCATION. IT IS CONTRACTOR'S SOLE RESPONSIBILITY TO DETERMINE THE LOCATION OF ALL UNDERGROUND UTILITIES PRIOR TO CONSTRUCTION.

AS-STAKED: 5/19/2025

AS-BUILT:

DRAWN BY: CZ

N

SCALE
0 25 50

COMPANY:
Peoples Telephone Cooperative, Inc

SECTION:
YANTIS - REILLY SPRINGS

COUNTY:
HOPKINS

TAX DISTRICT:
SULPHUR SPRINGS ISD

PROJECT NUMBER:
WO#BF24-062

ROUTE:
RLS1000

MAP
6B OF 17

JSI

RESTRICTED/REDUCED CORRIDOR

| HH/PED/SUBSCRIBER | Unit Description | As-Staked Qty | As-Built Qty | NOTES |
|---|---|---|---|---|
| HH#6 | BFO144I | 1270 | | |
| HH#6 | BHF(24X36X24)T | 1 | | |
| HH#6 | BMID(1X1.25)P | 950 | | |
| HH#6 | BMID(2X1.25)P | 200 | | |
| HH#6 | BM2(1/2)(5) | 1 | | |
| HH#6 | BM53 | 1 | | |
| HH#6 | BM55A | 1 | | |

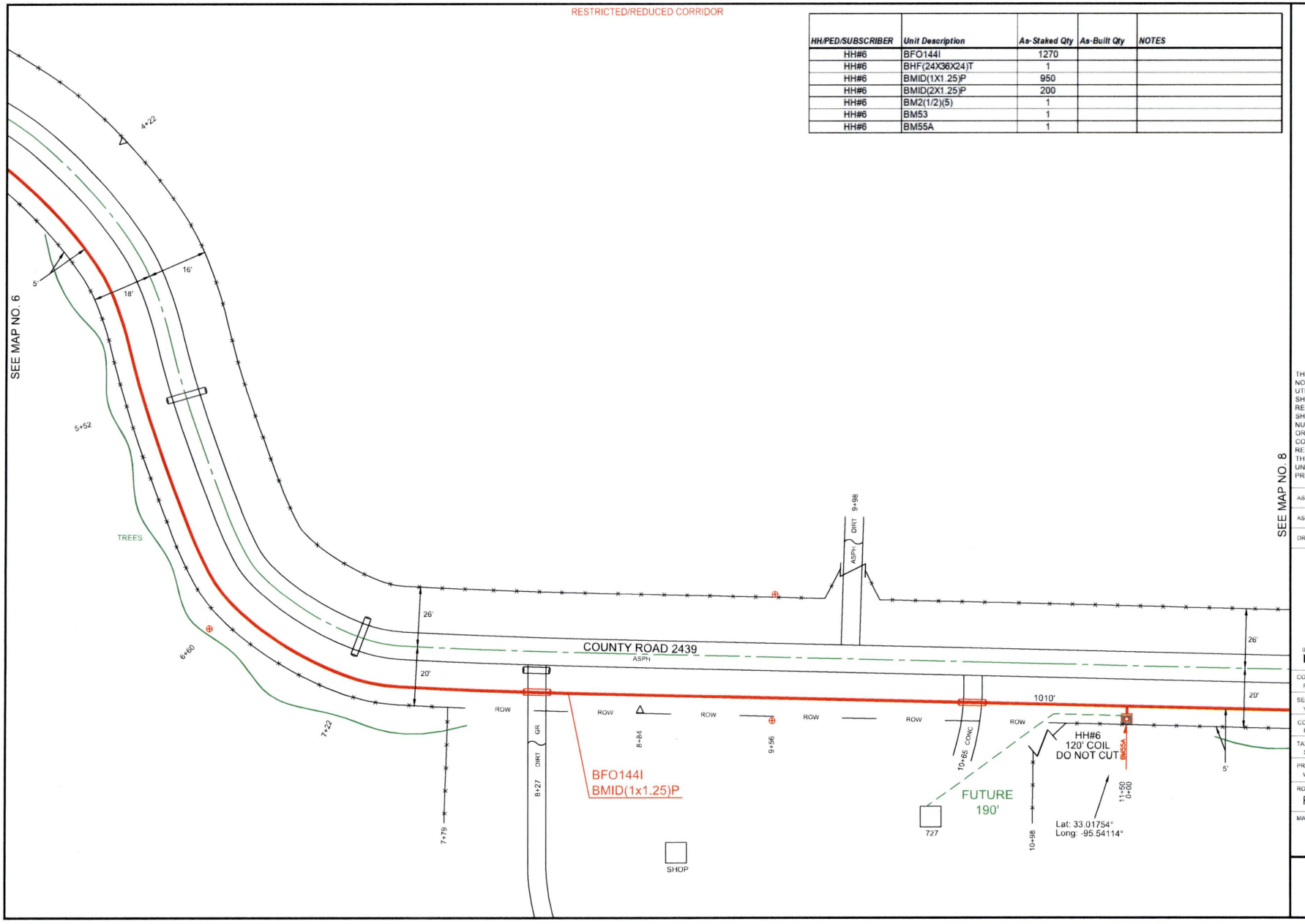


PEOPLES

811
Know what's **below.**
**Call** before you dig.

THIS STAKING SHEET DOES NOT SHOW ALL UNDERGROUND UTILITIES. THOSE THAT ARE SHOWN ARE SHOWN IN RELATIVE POSITION ONLY. THE SHEET DOES NOT SPECIFY NUMBER OF UTILITIES, TYPE, OR EXACT LOCATION. IT IS CONTRACTOR'S SOLE RESPONSIBILITY TO DETERMINE THE LOCATION OF ALL UNDERGROUND UTILITIES PRIOR TO CONSTRUCTION.

AS-STAKED: 5/19/2025

AS-BUILT:

DRAWN BY: CZ

N

SCALE
0 25 50

COMPANY:
Peoples Telephone Cooperative, Inc

SECTION:
YANTIS - REILLY SPRINGS

COUNTY:
HOPKINS

TAX DISTRICT:
SULPHUR SPRINGS ISD

PROJECT NUMBER
WORBF.24-082

ROUTE:
RLS1000

MAP
7 OF 17

JSI

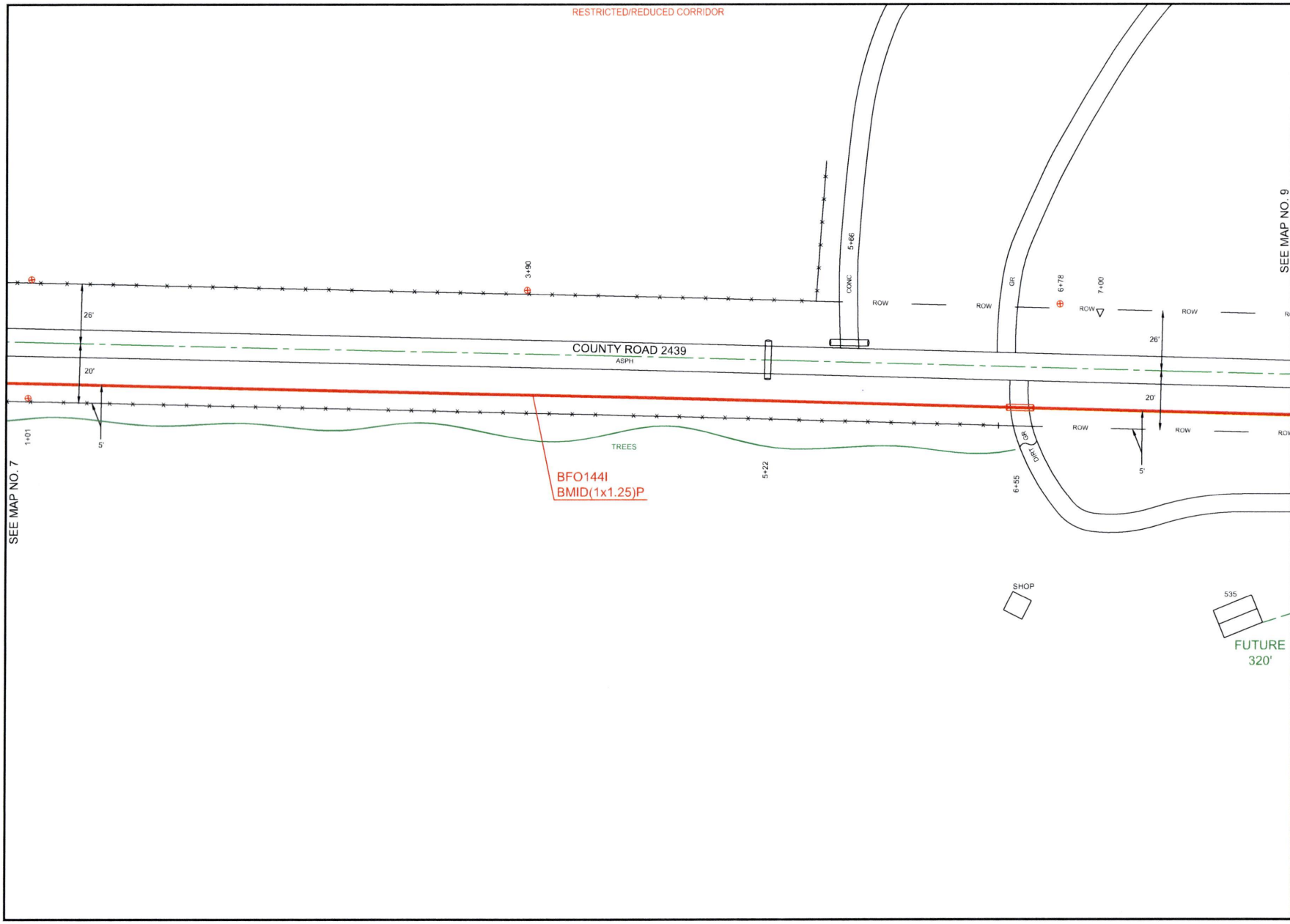


PEOPLES

811 Know what's below. Call before you dig.

THIS STAKING SHEET DOES NOT SHOW ALL UNDERGROUND UTILITIES. THOSE THAT ARE SHOWN ARE SHOWN IN RELATIVE POSITION ONLY. THE SHEET DOES NOT SPECIFY NUMBER OF UTILITIES, TYPE, OR EXACT LOCATION. IT IS CONTRACTOR'S SOLE RESPONSIBILITY TO DETERMINE THE LOCATION OF ALL UNDERGROUND UTILITIES PRIOR TO CONSTRUCTION.

AS-STAKED: 5/19/2025

AS-BUILT:

DRAWN BY: CZ

COMPANY:
Peoples Telephone Cooperative, Inc

SECTION:
YANTIS - REILLY SPRINGS

COUNTY:
HOPKINS

TAX DISTRICT:
SULPHUR SPRINGS ISD

PROJECT NUMBER
WO#BF24-082

ROUTE:
RLS1000

MAP
8 OF 17

JSL

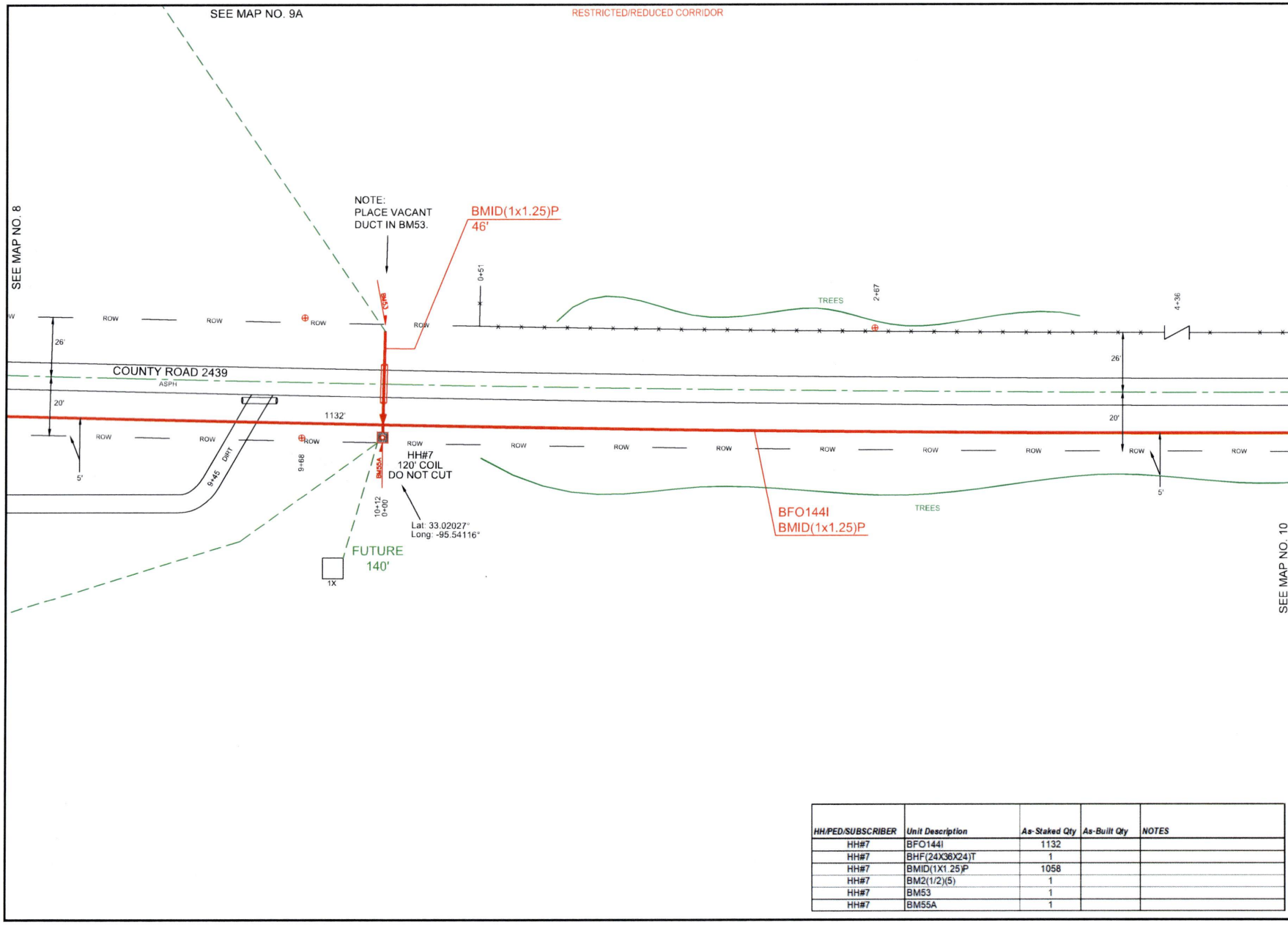


| HH/PED/SUBSCRIBER | Unit Description | As-Staked Qty | As-Built Qty | NOTES |
|---|---|---|---|---|
| HH#7 | BFO144I | 1132 | | |
| HH#7 | BHF(24X36X24)T | 1 | | |
| HH#7 | BMID(1X1.25)P | 1058 | | |
| HH#7 | BM2(1/2)(5) | 1 | | |
| HH#7 | BM53 | 1 | | |
| HH#7 | BM55A | 1 | | |

PEOPLES

811 Know what's below. Call before you dig.

THIS STAKING SHEET DOES NOT SHOW ALL UNDERGROUND UTILITIES. THOSE THAT ARE SHOWN ARE SHOWN IN RELATIVE POSITION ONLY. THE SHEET DOES NOT SPECIFY NUMBER OF UTILITIES, TYPE, OR EXACT LOCATION. IT IS CONTRACTOR'S SOLE RESPONSIBILITY TO DETERMINE THE LOCATION OF ALL UNDERGROUND UTILITIES PRIOR TO CONSTRUCTION.

AS-STAKED: 5/19/2025

AS-BUILT:

DRAWN BY: CZ

N

SCALE
0 25 50

COMPANY:
Peoples Telephone Cooperative, Inc

SECTION:
YANTIS - REILLY SPRINGS

COUNTY:
HOPKINS

TAX DISTRICT:
SULPHUR SPRINGS ISD

PROJECT NUMBER:
WO#BF24-082

ROUTE:
RLS1000

MAP
9 OF 17

JSI

RESTRICTED/REDUCED CORRIDOR

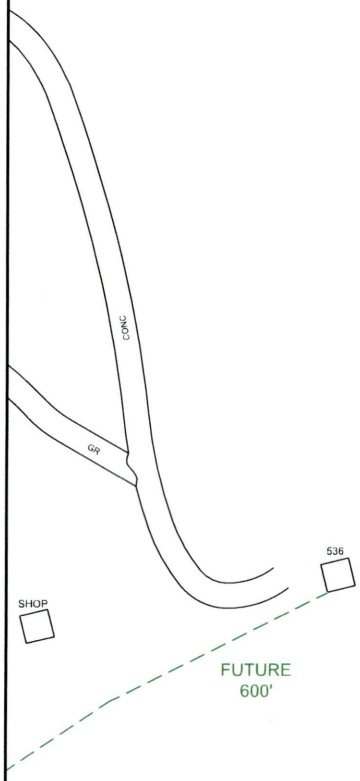


SEE MAP NO. 9

PEOPLES

811
Know what's **below.**
**Call** before you dig.

THIS STAKING SHEET DOES NOT SHOW ALL UNDERGROUND UTILITIES. THOSE THAT ARE SHOWN ARE SHOWN IN RELATIVE POSITION ONLY. THE SHEET DOES NOT SPECIFY NUMBER OF UTILITIES, TYPE, OR EXACT LOCATION. IT IS CONTRACTOR'S SOLE RESPONSIBILITY TO DETERMINE THE LOCATION OF ALL UNDERGROUND UTILITIES PRIOR TO CONSTRUCTION.

AS-STAKED: 5/19/2025

AS-BUILT:

DRAWN BY: CZ

N

SCALE
0 25 50

COMPANY:
Peoples Telephone Cooperative, Inc

SECTION:
YANTIS - REILLY SPRINGS

COUNTY:
HOPKINS

TAX DISTRICT:
SULPHUR SPRINGS ISD

PROJECT NUMBER:
WO#BF24-082

ROUTE:
RLS1000

MAP:
9A OF 17

JSI

RESTRICTED/REDUCED CORRIDOR

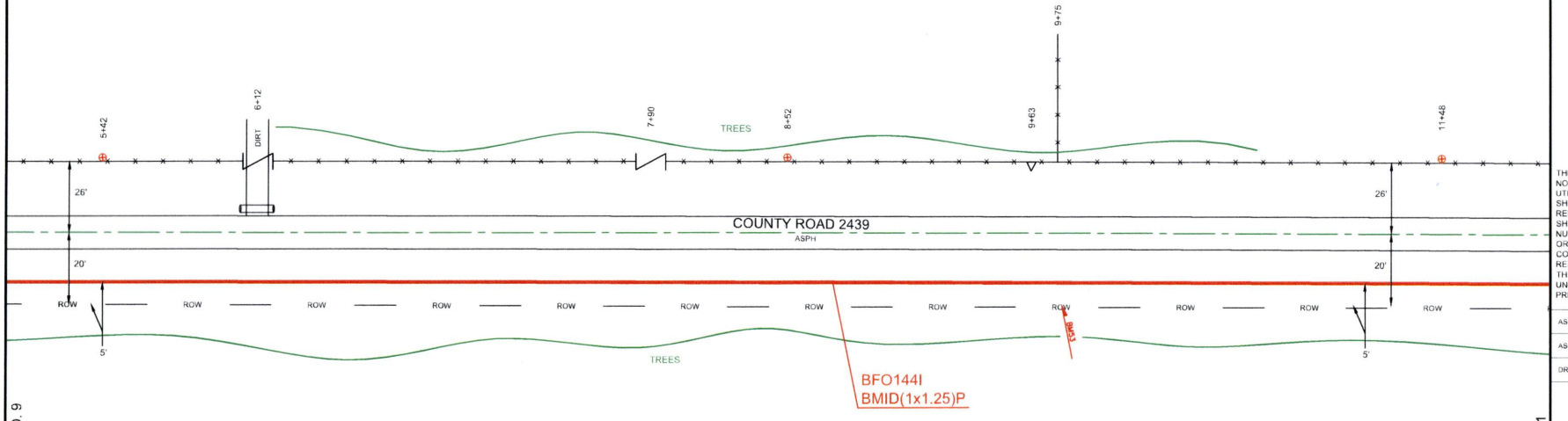


SEE MAP NO. 9

SEE MAP NO. 11

PEOPLES

811 Know what's **below.** **Call** before you dig.

THIS STAKING SHEET DOES NOT SHOW ALL UNDERGROUND UTILITIES. THOSE THAT ARE SHOWN ARE SHOWN IN RELATIVE POSITION ONLY. THE SHEET DOES NOT SPECIFY NUMBER OF UTILITIES, TYPE, OR EXACT LOCATION. IT IS CONTRACTOR'S SOLE RESPONSIBILITY TO DETERMINE THE LOCATION OF ALL UNDERGROUND UTILITIES PRIOR TO CONSTRUCTION.

AS-STAKED: 5/19/2025

AS-BUILT:

DRAWN BY: CZ

N

SCALE
0 25 50

COMPANY:
Peoples Telephone Cooperative, Inc

SECTION:
YANTIS - REILLY SPRINGS

COUNTY:
HOPKINS

TAX DISTRICT:
SULPHUR SPRINGS ISD

PROJECT NUMBER:
WO#BF24-082

ROUTE:
RLS1000

MAP
10 OF 17

JSI

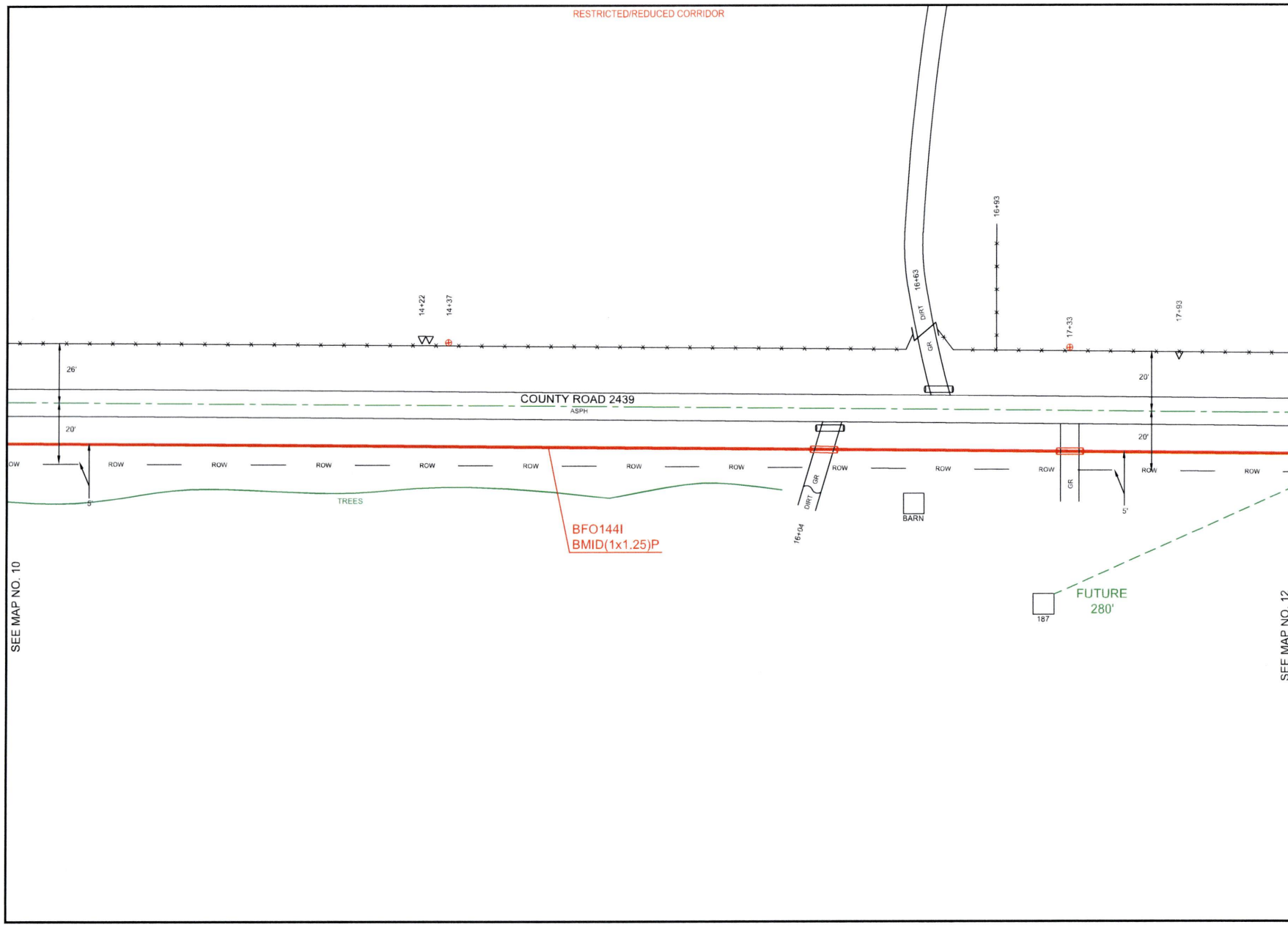


PEOPLES

811 Know what's **below.** **Call** before you dig.

THIS STAKING SHEET DOES NOT SHOW ALL UNDERGROUND UTILITIES. THOSE THAT ARE SHOWN ARE SHOWN IN RELATIVE POSITION ONLY. THE SHEET DOES NOT SPECIFY NUMBER OF UTILITIES, TYPE, OR EXACT LOCATION. IT IS CONTRACTOR'S SOLE RESPONSIBILITY TO DETERMINE THE LOCATION OF ALL UNDERGROUND UTILITIES PRIOR TO CONSTRUCTION.

AS-STAKED: 5/19/2025

AS-BUILT:

DRAWN BY: CZ

N

SCALE
0 25 50

COMPANY:
Peoples Telephone Cooperative, Inc

SECTION:
YANTIS - REILLY SPRINGS

COUNTY:
HOPKINS

TAX DISTRICT:
SULPHUR SPRINGS ISD

PROJECT NUMBER:
WO#BF24-092

ROUTE:
RLS1000

MAP:
11 OF 17

JSI

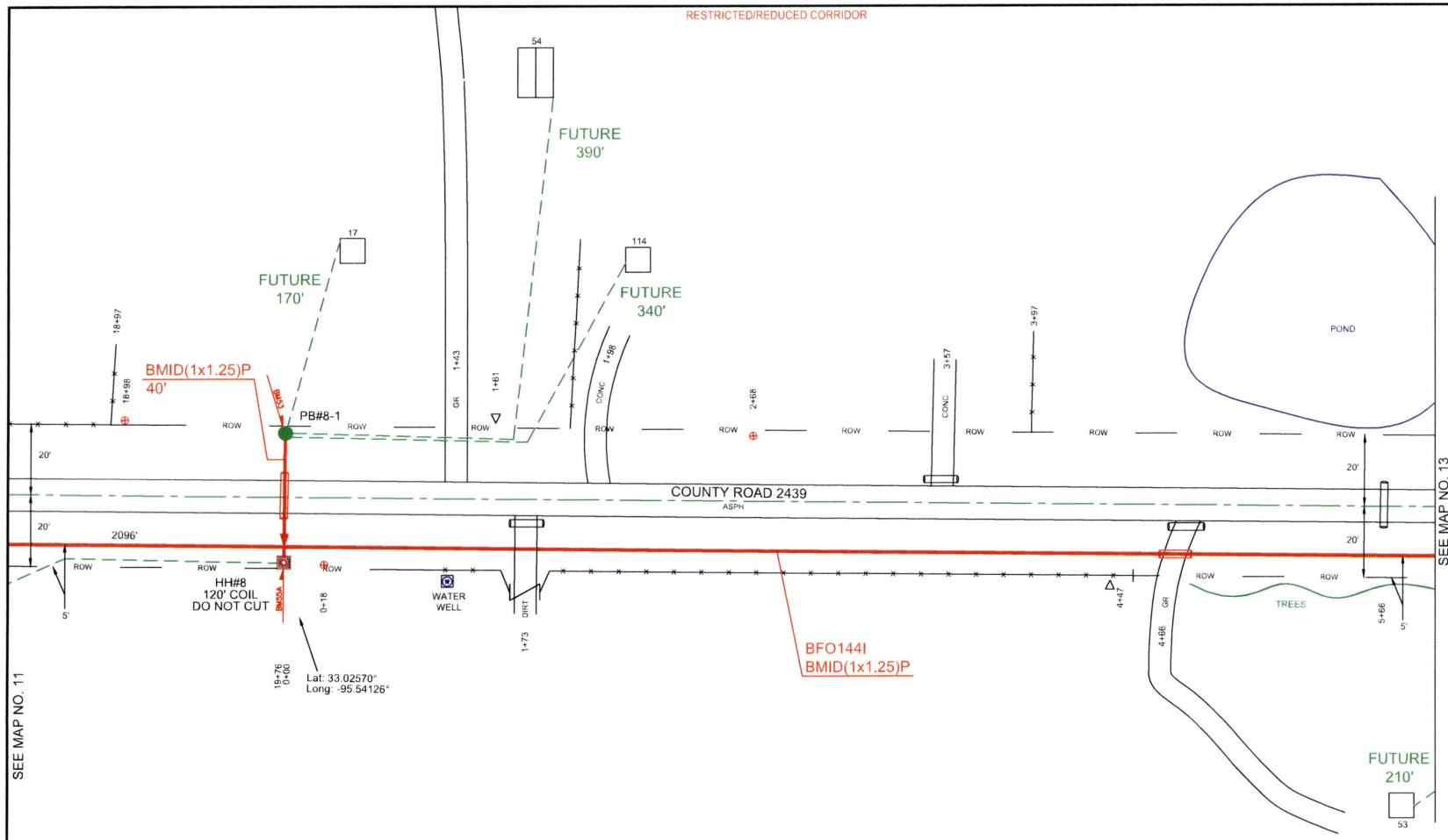


| HH/PED/SUBSCRIBER | Unit Description | As-Staked Qty | As-Built Qty | NOTES |
|---|---|---|---|---|
| HH#8 | BFO144I | 2096 | | |
| HH#8 | BHF(24X36X24)T | 1 | | |
| HH#8 | BMID(1X1.25)P | 1976 | | |
| HH#8 | BM2(1/2)(5) | 1 | | |
| HH#8 | BM53 | 1 | | |
| HH#8 | BM55A | 1 | | |
| PB#8-1 | BHF(15X20X18) | 1 | | |
| PB#8-1 | BMID(1X1.25)P | 40 | | |
| PB#8-1 | BM53 | 1 | | |

PEOPLES

811 Know what's below. Call before you dig.

THIS STAKING SHEET DOES NOT SHOW ALL UNDERGROUND UTILITIES. THOSE THAT ARE SHOWN ARE SHOWN IN RELATIVE POSITION ONLY. THE SHEET DOES NOT SPECIFY NUMBER OF UTILITIES, TYPE, OR EXACT LOCATION. IT IS CONTRACTOR'S SOLE RESPONSIBILITY TO DETERMINE THE LOCATION OF ALL UNDERGROUND UTILITIES PRIOR TO CONSTRUCTION.

AS-STAKED: 5/19/2025

AS-BUILT:

DRAWN BY: CZ

N

SCALE
0 25 50

COMPANY:
Peoples Telephone Cooperative, Inc

SECTION:
YANTIS - REILLY SPRINGS

COUNTY:
HOPKINS

TAX DISTRICT:
SULPHUR SPRINGS ISD

PROJECT NUMBER:
WO#BF24-082

ROUTE:
RLS1000

MAP
12 OF 17

JSI

RESTRICTED/REDUCED CORRIDOR

| HH/PED/SUBSCRIBER | Unit Description | As-Staked Qty | As-Built Qty | NOTES |
|---|---|---|---|---|
| HH#9 | BFO144I | 866 | | |
| HH#9 | BHF(24X36X24)T | 1 | | |
| HH#9 | BMID(1X1.25)P | 746 | | |
| HH#9 | BM2(1/2)(5) | 1 | | |
| HH#9 | BM55A | 1 | | |
| HH#10 | BFO144I | 628 | | |
| HH#10 | BHF(24X36X24)T | 1 | | |
| HH#10 | BMID(1X1.25)P | 548 | | |
| HH#10 | BM2(1/2)(5) | 1 | | |
| HH#10 | BM53 | 2 | | |
| HH#10 | BM55A | 1 | | |

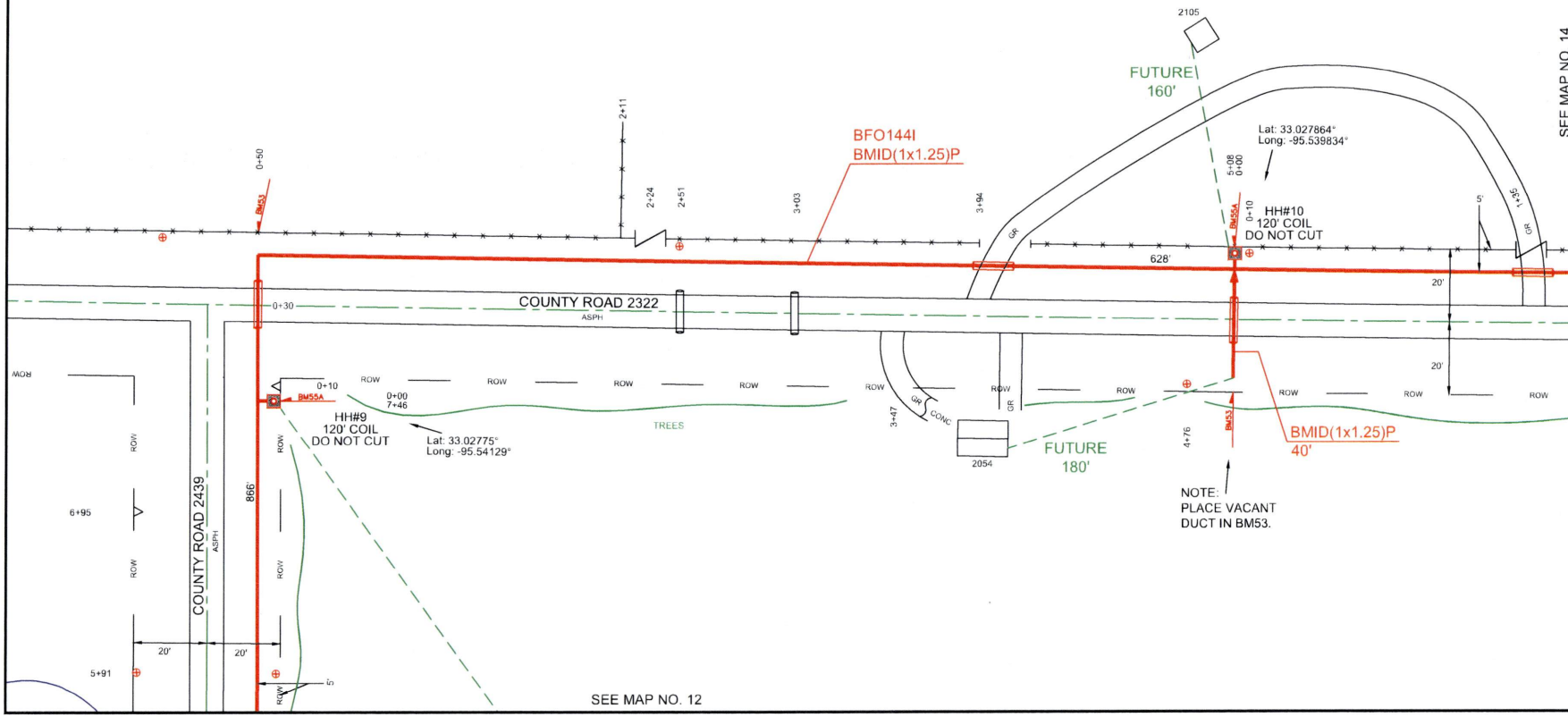


PEOPLES

811 Know what's below. Call before you dig.

THIS STAKING SHEET DOES NOT SHOW ALL UNDERGROUND UTILITIES. THOSE THAT ARE SHOWN ARE SHOWN IN RELATIVE POSITION ONLY. THE SHEET DOES NOT SPECIFY NUMBER OF UTILITIES, TYPE, OR EXACT LOCATION. IT IS CONTRACTOR'S SOLE RESPONSIBILITY TO DETERMINE THE LOCATION OF ALL UNDERGROUND UTILITIES PRIOR TO CONSTRUCTION.

AS-STAKED: 5/19/2025

AS-BUILT:

DRAWN BY: CZ

N

SCALE 0 25 50

COMPANY: Peoples Telephone Cooperative, Inc

SECTION: YANTIS - REILLY SPRINGS

COUNTY: HOPKINS

TAX DISTRICT: SULPHUR SPRINGS ISD

PROJECT NUMBER: WO#BF24-062

ROUTE: RLS1000

MAP: 13 OF 17

JSI

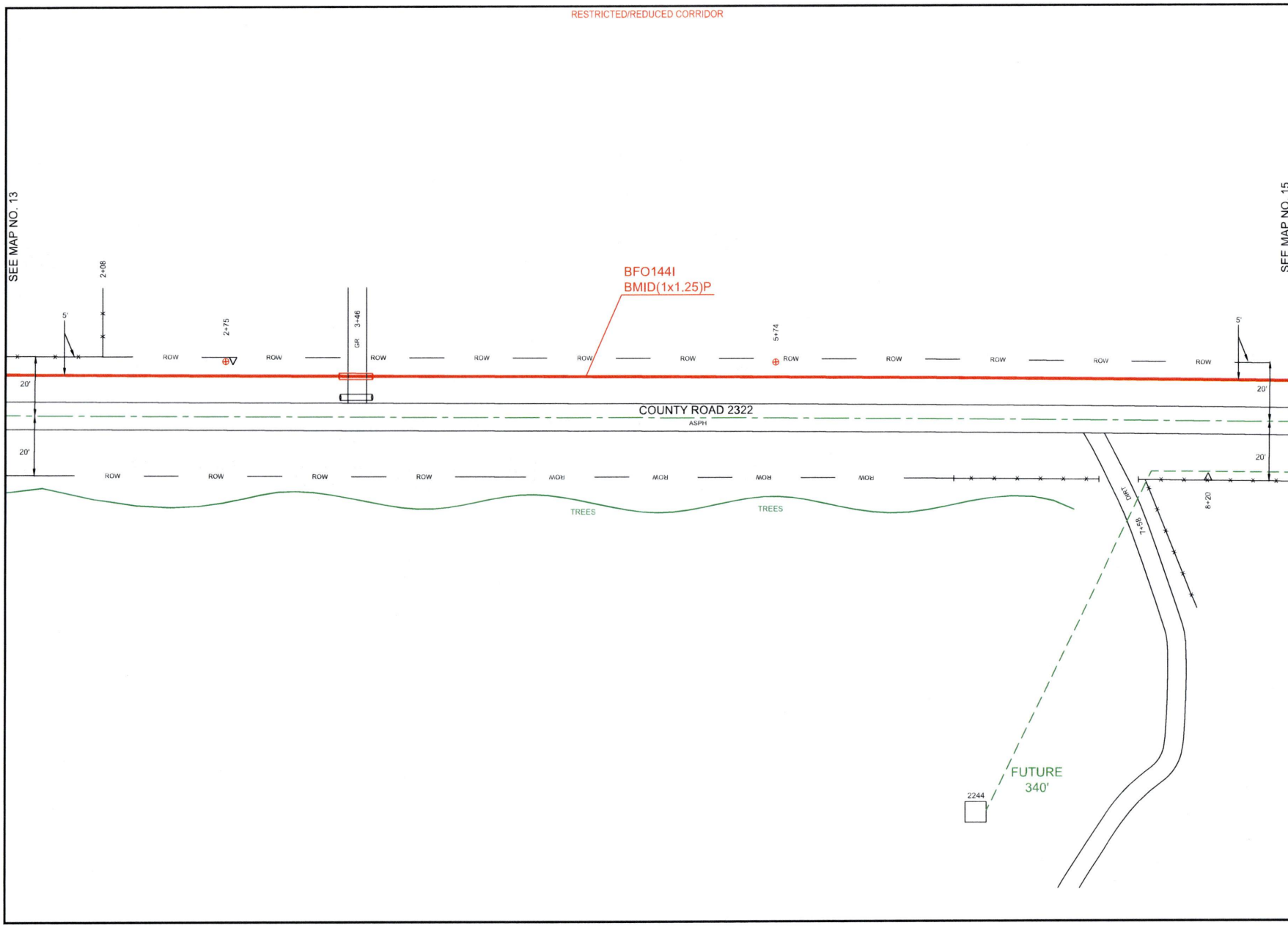


PEOPLES

811 Know what's below. Call before you dig.

THIS STAKING SHEET DOES NOT SHOW ALL UNDERGROUND UTILITIES. THOSE THAT ARE SHOWN ARE SHOWN IN RELATIVE POSITION ONLY. THE SHEET DOES NOT SPECIFY NUMBER OF UTILITIES, TYPE, OR EXACT LOCATION. IT IS CONTRACTOR'S SOLE RESPONSIBILITY TO DETERMINE THE LOCATION OF ALL UNDERGROUND UTILITIES PRIOR TO CONSTRUCTION.

AS-STAKED: 5/19/2025

AS-BUILT:

DRAWN BY: CZ

N

SCALE
0 25 50

COMPANY:
Peoples Telephone Cooperative, Inc

SECTION:
YANTIS - REILLY SPRINGS

COUNTY:
HOPKINS

TAX DISTRICT:
SULPHUR SPRINGS ISD

PROJECT NUMBER:
WO#BF24-082

ROUTE:
RLS1000

MAP:
14 OF 17

JSI

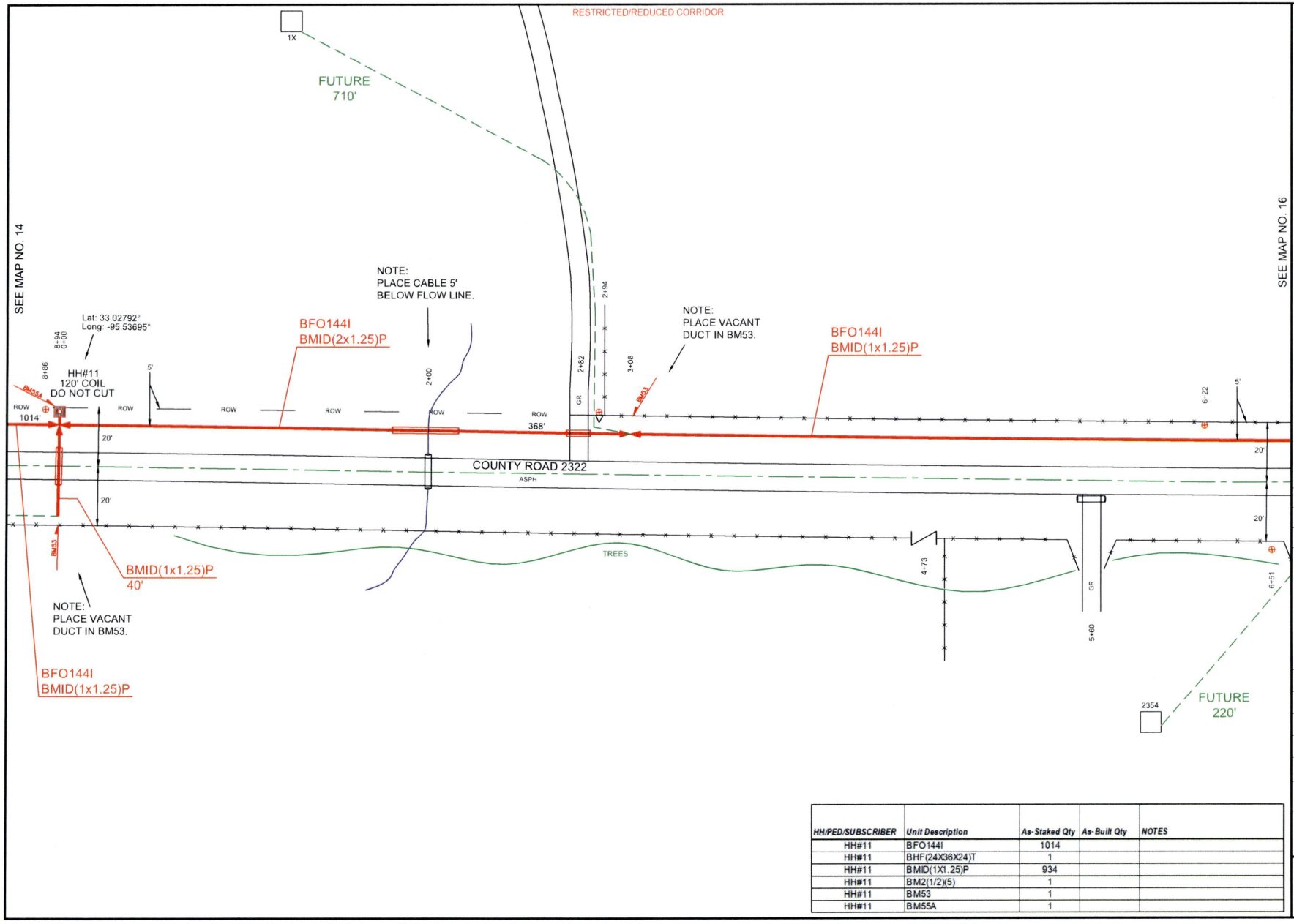


| HH/PED/SUBSCRIBER | Unit Description | As-Staked Qty | As-Built Qty | NOTES |
|---|---|---|---|---|
| HH#11 | BFO144I | 1014 | | |
| HH#11 | BHF(24X36X24)T | 1 | | |
| HH#11 | BMID(1X1.25)P | 934 | | |
| HH#11 | BM2(1/2)(5) | 1 | | |
| HH#11 | BM53 | 1 | | |
| HH#11 | BM55A | 1 | | |

PEOPLES

811 Know what's below. Call before you dig.

THIS STAKING SHEET DOES NOT SHOW ALL UNDERGROUND UTILITIES. THOSE THAT ARE SHOWN ARE SHOWN IN RELATIVE POSITION ONLY. THE SHEET DOES NOT SPECIFY NUMBER OF UTILITIES, TYPE, OR EXACT LOCATION. IT IS CONTRACTOR'S SOLE RESPONSIBILITY TO DETERMINE THE LOCATION OF ALL UNDERGROUND UTILITIES PRIOR TO CONSTRUCTION.

AS-STAKED: 5/19/2025

AS-BUILT:

DRAWN BY: CZ

N

SCALE
0 25 50

COMPANY:
Peoples Telephone Cooperative, Inc

SECTION:
YANTIS - REILLY SPRINGS

COUNTY:
HOPKINS

TAX DISTRICT:
SULPHUR SPRINGS ISD

PROJECT NUMBER:
WO#BF24-062

ROUTE:
RLS1000

MAP
15 OF 17

JSI

| HH/PED/SUBSCRIBER | Unit Description | As-Staked Qty | As-Built Qty | NOTES |
|---|---|---|---|---|
| HH#12 | BFO144I | 896 | | |
| HH#12 | BHF(24X36X24)T | 1 | | |
| HH#12 | BMID(1X1.25)P | 468 | | |
| HH#12 | BMID(2X1.25)P | 308 | | |
| HH#12 | BM2(1/2)(5) | 1 | | |
| HH#12 | BM53 | 2 | | |
| HH#12 | BM55A | 1 | | |

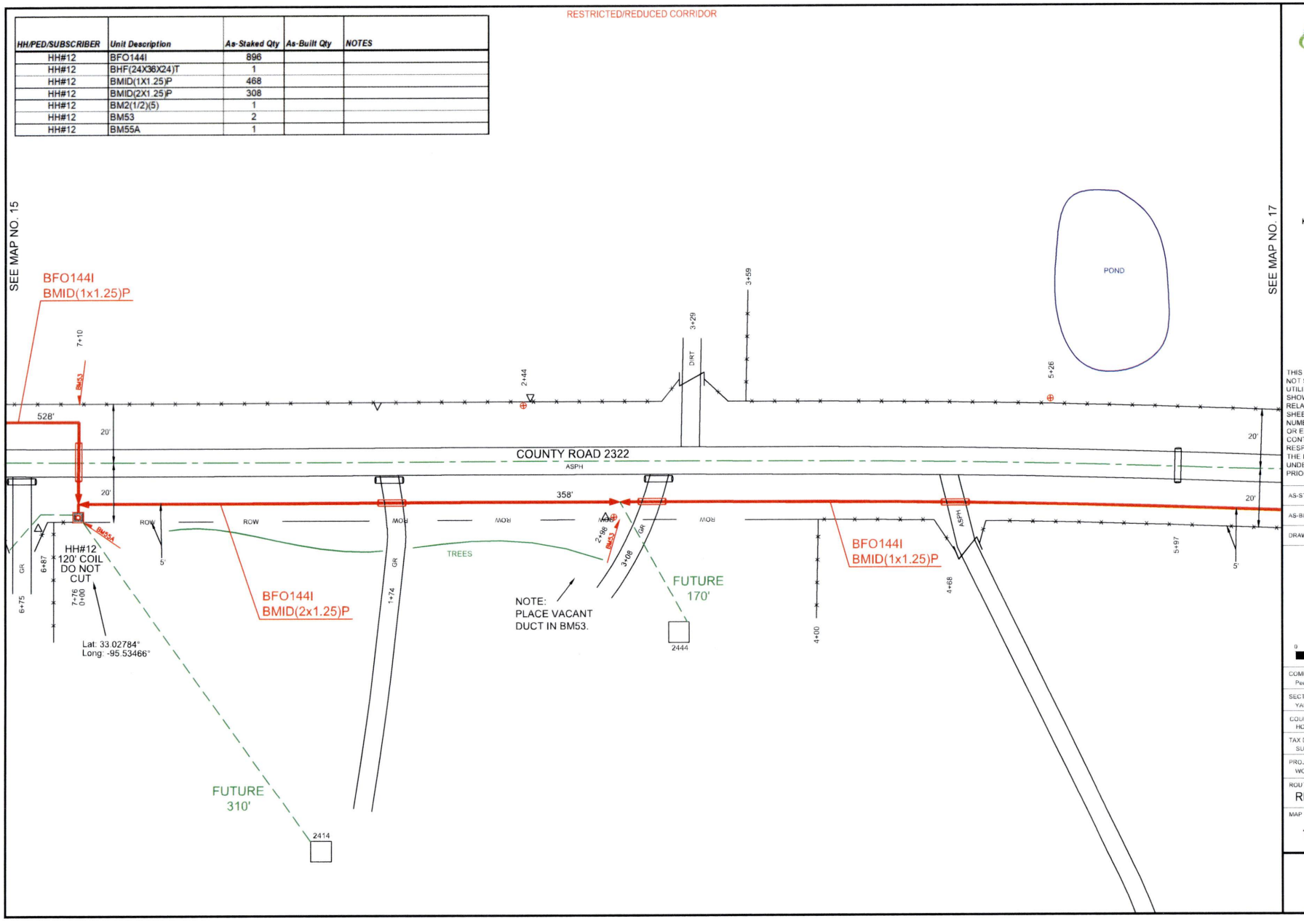


PEOPLES

811
Know what's below.
Call before you dig.

THIS STAKING SHEET DOES NOT SHOW ALL UNDERGROUND UTILITIES. THOSE THAT ARE SHOWN ARE SHOWN IN RELATIVE POSITION ONLY. THE SHEET DOES NOT SPECIFY NUMBER OF UTILITIES, TYPE, OR EXACT LOCATION. IT IS CONTRACTOR'S SOLE RESPONSIBILITY TO DETERMINE THE LOCATION OF ALL UNDERGROUND UTILITIES PRIOR TO CONSTRUCTION.

AS-STAKED: 5/19/2025

AS-BUILT:

DRAWN BY: CZ

COMPANY:
Peoples Telephone Cooperative, Inc

SECTION
YANTIS - REILLY SPRINGS

COUNTY
HOPKINS

TAX DISTRICT
SULPHUR SPRINGS ISD

PROJECT NUMBER
WORBF24-062

ROUTE:
RLS1000

MAP
16 OF 17

JSI

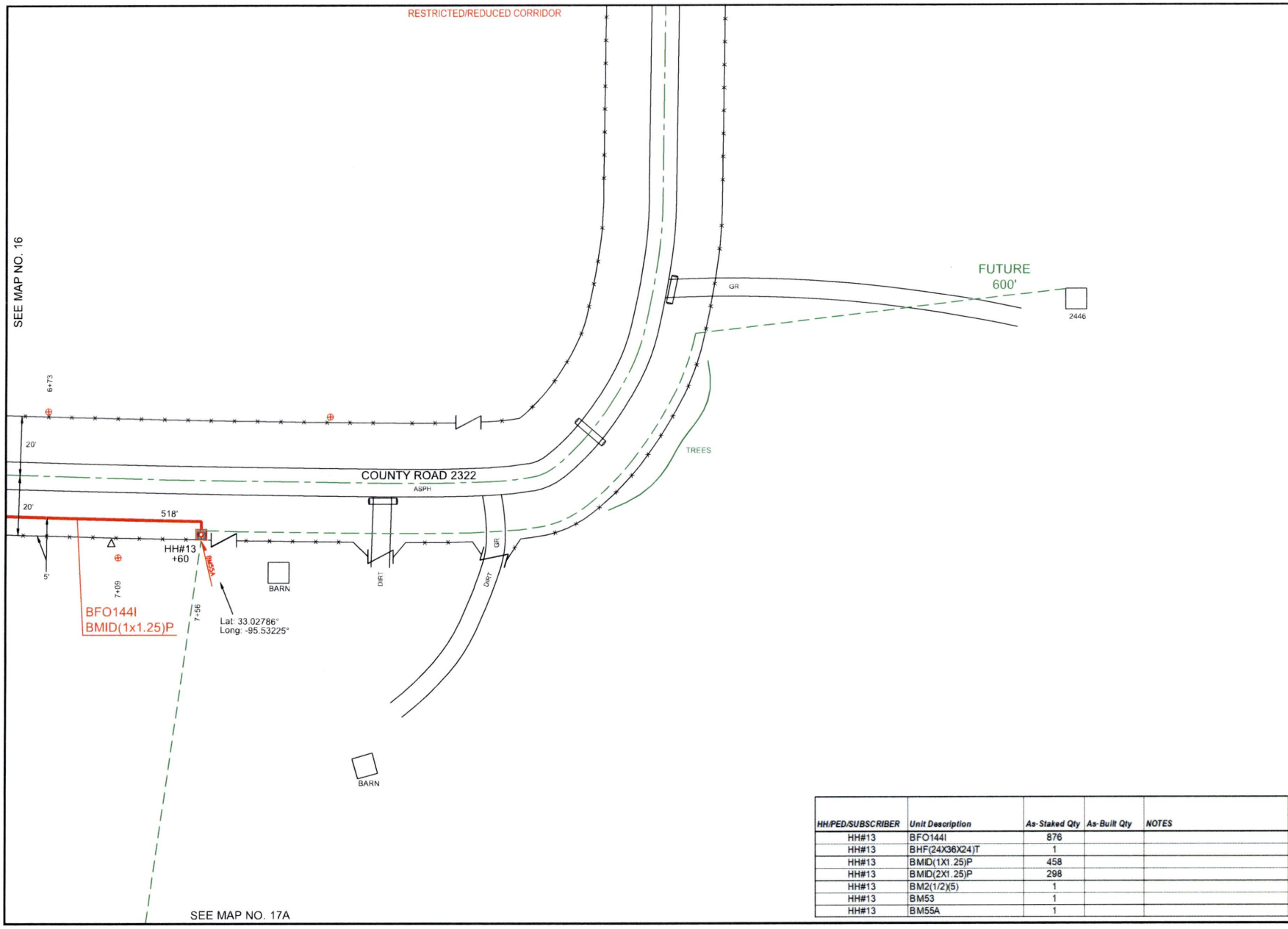


| HH/PED/SUBSCRIBER | Unit Description | As-Staked Qty | As-Built Qty | NOTES |
|---|---|---|---|---|
| HH#13 | BFO144I | 876 | | |
| HH#13 | BHF(24X36X24)T | 1 | | |
| HH#13 | BMID(1X1.25)P | 458 | | |
| HH#13 | BMID(2X1.25)P | 298 | | |
| HH#13 | BM2(1/2)(5) | 1 | | |
| HH#13 | BM53 | 1 | | |
| HH#13 | BM55A | 1 | | |

PEOPLES

811 Know what's **below.** **Call** before you dig.

THIS STAKING SHEET DOES NOT SHOW ALL UNDERGROUND UTILITIES. THOSE THAT ARE SHOWN ARE SHOWN IN RELATIVE POSITION ONLY. THE SHEET DOES NOT SPECIFY NUMBER OF UTILITIES, TYPE, OR EXACT LOCATION. IT IS CONTRACTOR'S SOLE RESPONSIBILITY TO DETERMINE THE LOCATION OF ALL UNDERGROUND UTILITIES PRIOR TO CONSTRUCTION.

AS-STAKED: 5/19/2025

AS-BUILT:

DRAWN BY: CZ

N

SCALE
0 25 50

COMPANY:
Peoples Telephone Cooperative, Inc

SECTION:
YANTIS - REILLY SPRINGS

COUNTY:
HOPKINS

TAX DISTRICT:
SULPHUR SPRINGS ISD

PROJECT NUMBER:
WO#BF24-082

ROUTE:
RLS1000

MAP:
17 OF 17

JSI

RESTRICTED/REDUCED CORRIDOR

SEE MAP NO. 17

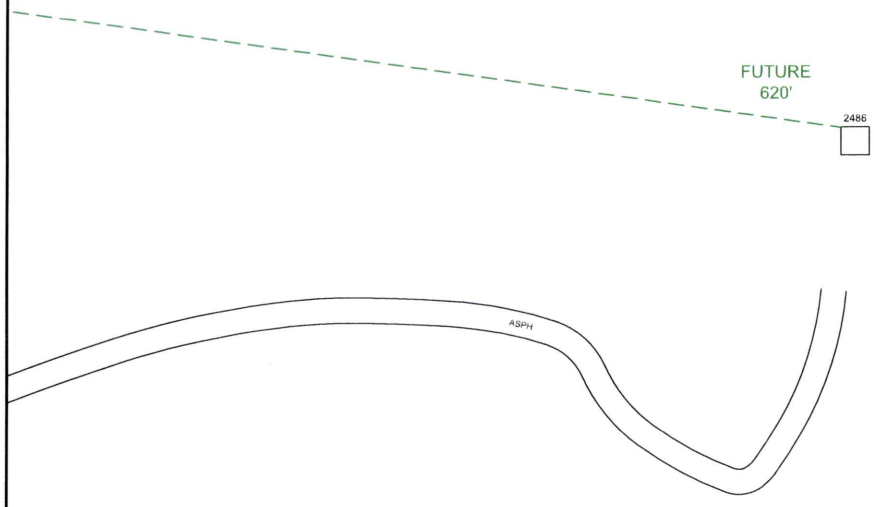


PEOPLES

811
Know what's **below.**
**Call** before you dig.

THIS STAKING SHEET DOES NOT SHOW ALL UNDERGROUND UTILITIES. THOSE THAT ARE SHOWN ARE SHOWN IN RELATIVE POSITION ONLY. THE SHEET DOES NOT SPECIFY NUMBER OF UTILITIES, TYPE, OR EXACT LOCATION. IT IS CONTRACTOR'S SOLE RESPONSIBILITY TO DETERMINE THE LOCATION OF ALL UNDERGROUND UTILITIES PRIOR TO CONSTRUCTION.

AS-STAKED: 5/19/2025

AS-BUILT:

DRAWN BY: CZ

N

SCALE
0 25 50

COMPANY:
Peoples Telephone Cooperative, Inc

SECTION:
YANTIS - REILLY SPRINGS

COUNTY:
HOPKINS

TAX DISTRICT:
SULPHUR SPRINGS ISD

PROJECT NUMBER:
WO#BF24-062

ROUTE:
RLS1000

MAP:
17A OF 17

JSI

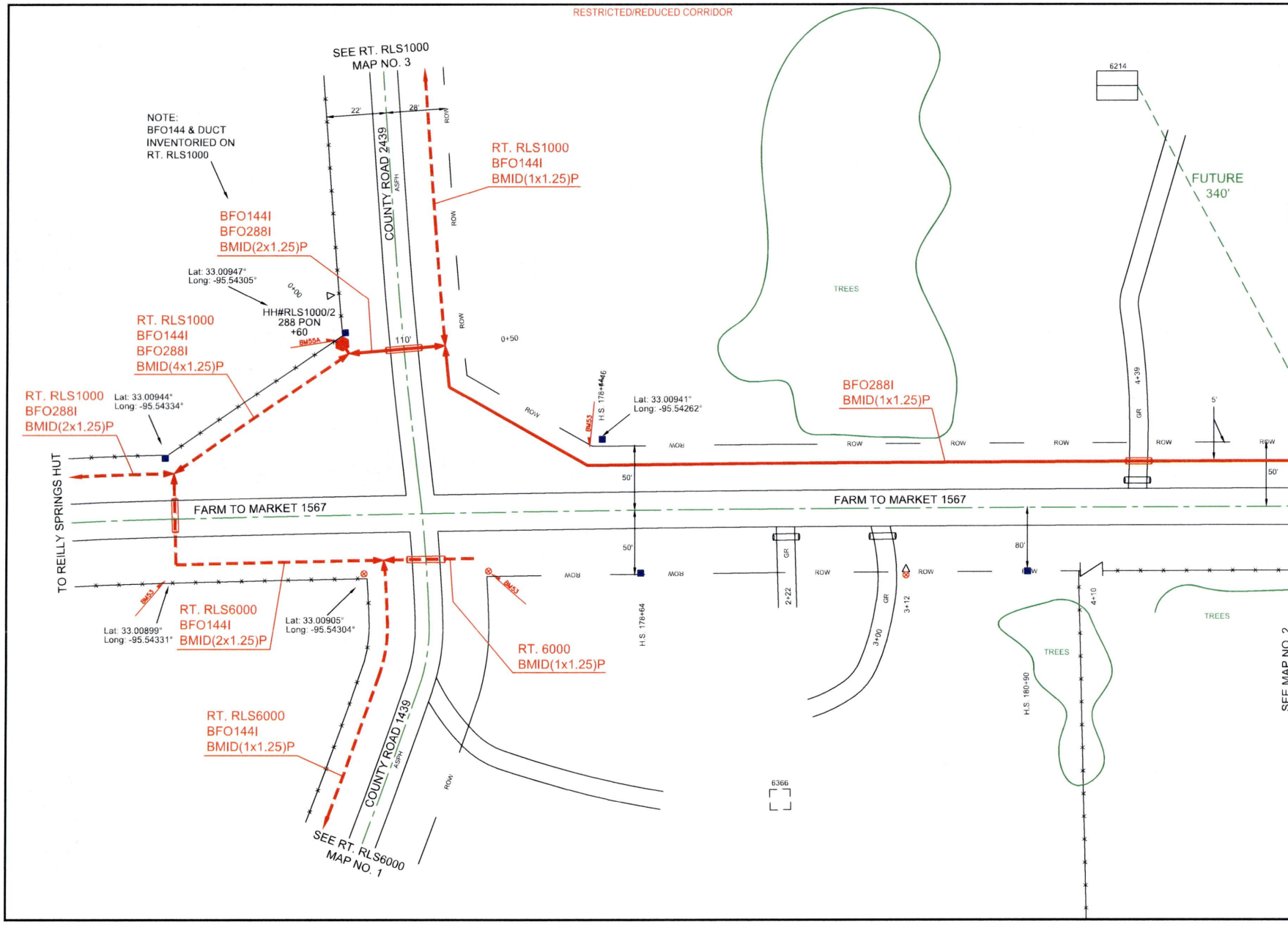


PEOPLES

811 Know what's below. Call before you dig.

THIS STAKING SHEET DOES NOT SHOW ALL UNDERGROUND UTILITIES. THOSE THAT ARE SHOWN ARE SHOWN IN RELATIVE POSITION ONLY. THE SHEET DOES NOT SPECIFY NUMBER OF UTILITIES, TYPE, OR EXACT LOCATION. IT IS CONTRACTOR'S SOLE RESPONSIBILITY TO DETERMINE THE LOCATION OF ALL UNDERGROUND UTILITIES PRIOR TO CONSTRUCTION.

AS-STAKED: 5/19/2025-

AS-BUILT:

DRAWN BY: AMP

N

SCALE
0 25 50

COMPANY:
Peoples Telephone Cooperative, Inc

SECTION:
YANTIS - REILLY SPRINGS

COUNTY:
HOPKINS

TAX DISTRICT:
SULPHUR SPRINGS ISD

PROJECT NUMBER:
WO#BF24-082

ROUTE:
RLS3000

MAP:
1 OF 17

JSI




| HH/PED/SUBSCRIBER | Unit Description | As-Staked Qty | As-Built Qty | NOTES |
|---|---|---|---|---|
| HH#1 | BFO288I | 696 | | |
| HH#1 | BHF(30X48X36)T | 1 | | |
| HH#1 | BMID(1X1.25)P | 526 | | |
| HH#1 | BM2(1/2)(5) | 1 | | |
| HH#1 | BM53 | 1 | | |
| HH#1 | BM55A | 1 | | |

PEOPLES

811 Know what's below. Call before you dig.

THIS STAKING SHEET DOES NOT SHOW ALL UNDERGROUND UTILITIES. THOSE THAT ARE SHOWN ARE SHOWN IN RELATIVE POSITION ONLY. THE SHEET DOES NOT SPECIFY NUMBER OF UTILITIES, TYPE, OR EXACT LOCATION. IT IS CONTRACTOR'S SOLE RESPONSIBILITY TO DETERMINE THE LOCATION OF ALL UNDERGROUND UTILITIES PRIOR TO CONSTRUCTION.

AS-STAKED: 5/19/2025

AS-BUILT:

DRAWN BY: AMP

N

SCALE
0 25 50

COMPANY:
Peoples Telephone Cooperative, Inc

SECTION:
YANTIS - REILLY SPRINGS

COUNTY:
HOPKINS

TAX DISTRICT:
SULPHUR SPRINGS ISD

PROJECT NUMBER:
WO#BF24-062

ROUTE:
RLS3000

MAP
2 OF 17

JSI

RESTRICTED/REDUCED CORRIDOR

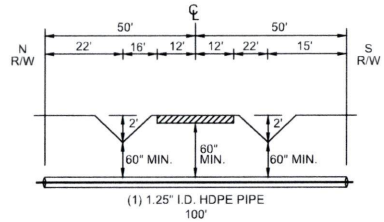


FARM MARKET 1567
CROSSING PROFILE #3

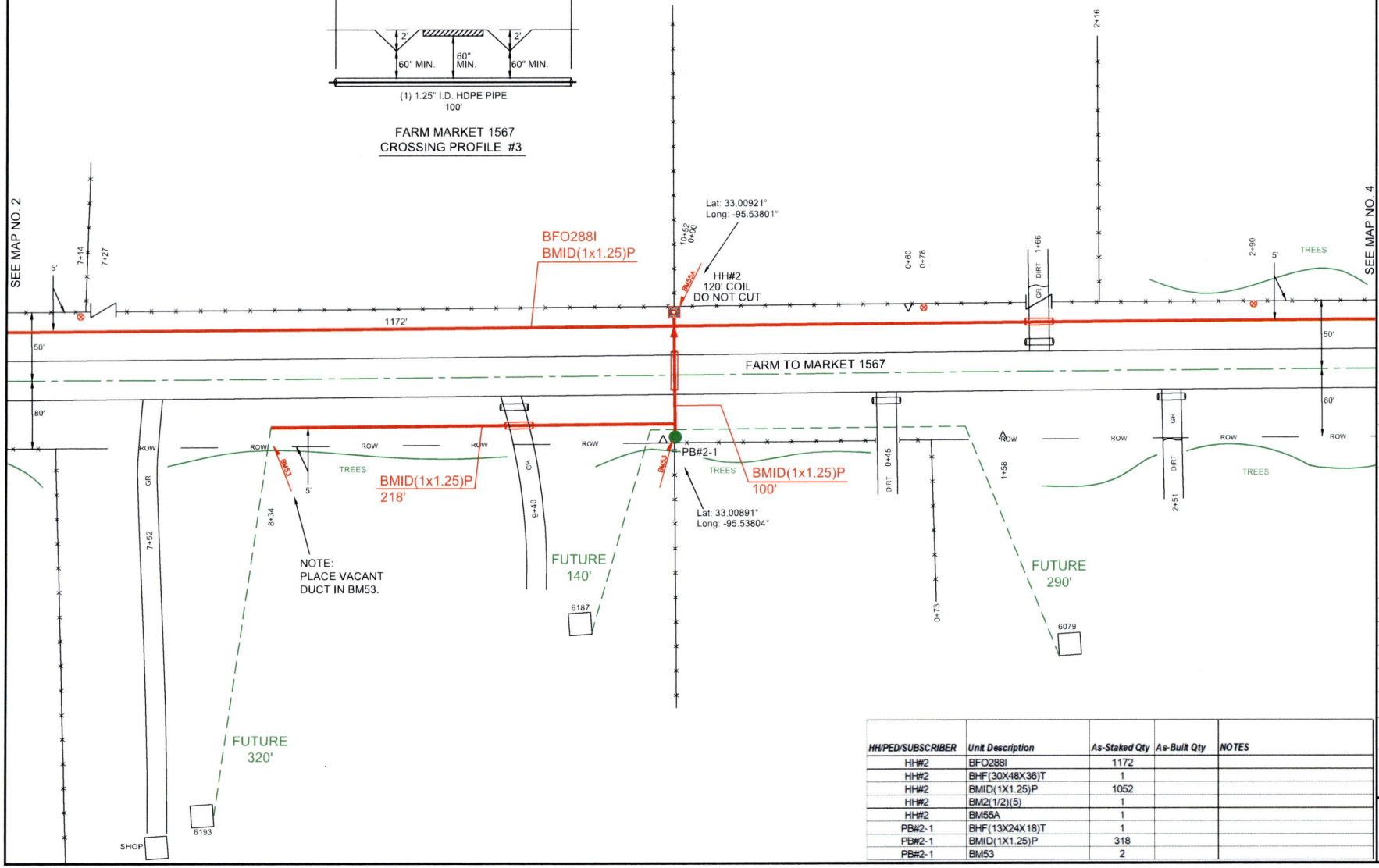


| HH/PED/SUBSCRIBER | Unit Description | As-Staked Qty | As-Built Qty | NOTES |
|---|---|---|---|---|
| HH#2 | BFO288I | 1172 | | |
| HH#2 | BHF(30X48X36)T | 1 | | |
| HH#2 | BMID(1X1.25)P | 1052 | | |
| HH#2 | BM2(1/2)(5) | 1 | | |
| HH#2 | BM55A | 1 | | |
| PB#2-1 | BHF(13X24X18)T | 1 | | |
| PB#2-1 | BMID(1X1.25)P | 318 | | |
| PB#2-1 | BM53 | 2 | | |

PEOPLES

811 Know what's below. Call before you dig.

THIS STAKING SHEET DOES NOT SHOW ALL UNDERGROUND UTILITIES. THOSE THAT ARE SHOWN ARE SHOWN IN RELATIVE POSITION ONLY. THE SHEET DOES NOT SPECIFY NUMBER OF UTILITIES, TYPE, OR EXACT LOCATION. IT IS CONTRACTOR'S SOLE RESPONSIBILITY TO DETERMINE THE LOCATION OF ALL UNDERGROUND UTILITIES PRIOR TO CONSTRUCTION.

AS-STAKED: 5/19/2025

AS-BUILT:

DRAWN BY: AMP

N

SCALE
0 25 50

COMPANY:
Peoples Telephone Cooperative, Inc

SECTION:
YANTIS - REILLY SPRINGS

COUNTY:
HOPKINS

TAX DISTRICT:
SULPHUR SPRINGS ISD

PROJECT NUMBER:
WO#BF24-062

ROUTE:
RLS3000

MAP
3 OF 17

JSI

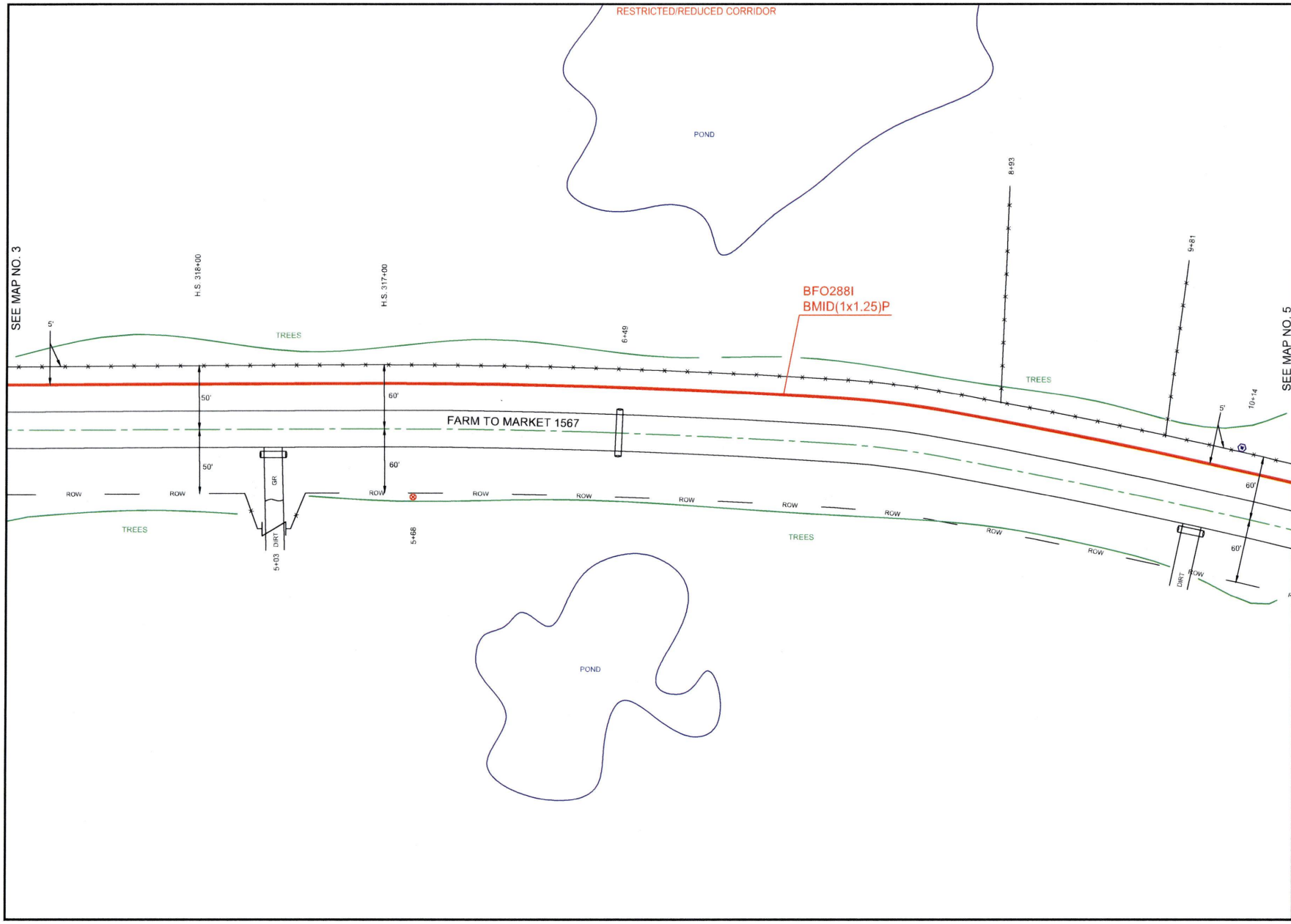


PEOPLES

811 Know what's below. Call before you dig.

THIS STAKING SHEET DOES NOT SHOW ALL UNDERGROUND UTILITIES. THOSE THAT ARE SHOWN ARE SHOWN IN RELATIVE POSITION ONLY. THE SHEET DOES NOT SPECIFY NUMBER OF UTILITIES, TYPE, OR EXACT LOCATION. IT IS CONTRACTOR'S SOLE RESPONSIBILITY TO DETERMINE THE LOCATION OF ALL UNDERGROUND UTILITIES PRIOR TO CONSTRUCTION.

AS-STAKED: 5/19/2025

AS-BUILT:

DRAWN BY: AMP

N

SCALE
0 25 50

COMPANY:
Peoples Telephone Cooperative, Inc

SECTION:
YANTIS - REILLY SPRINGS

COUNTY:
HOPKINS

TAX DISTRICT:
SULPHUR SPRINGS ISD

PROJECT NUMBER:
WO#BF24-062

ROUTE:
RLS3000

MAP:
4 OF 17

JSI

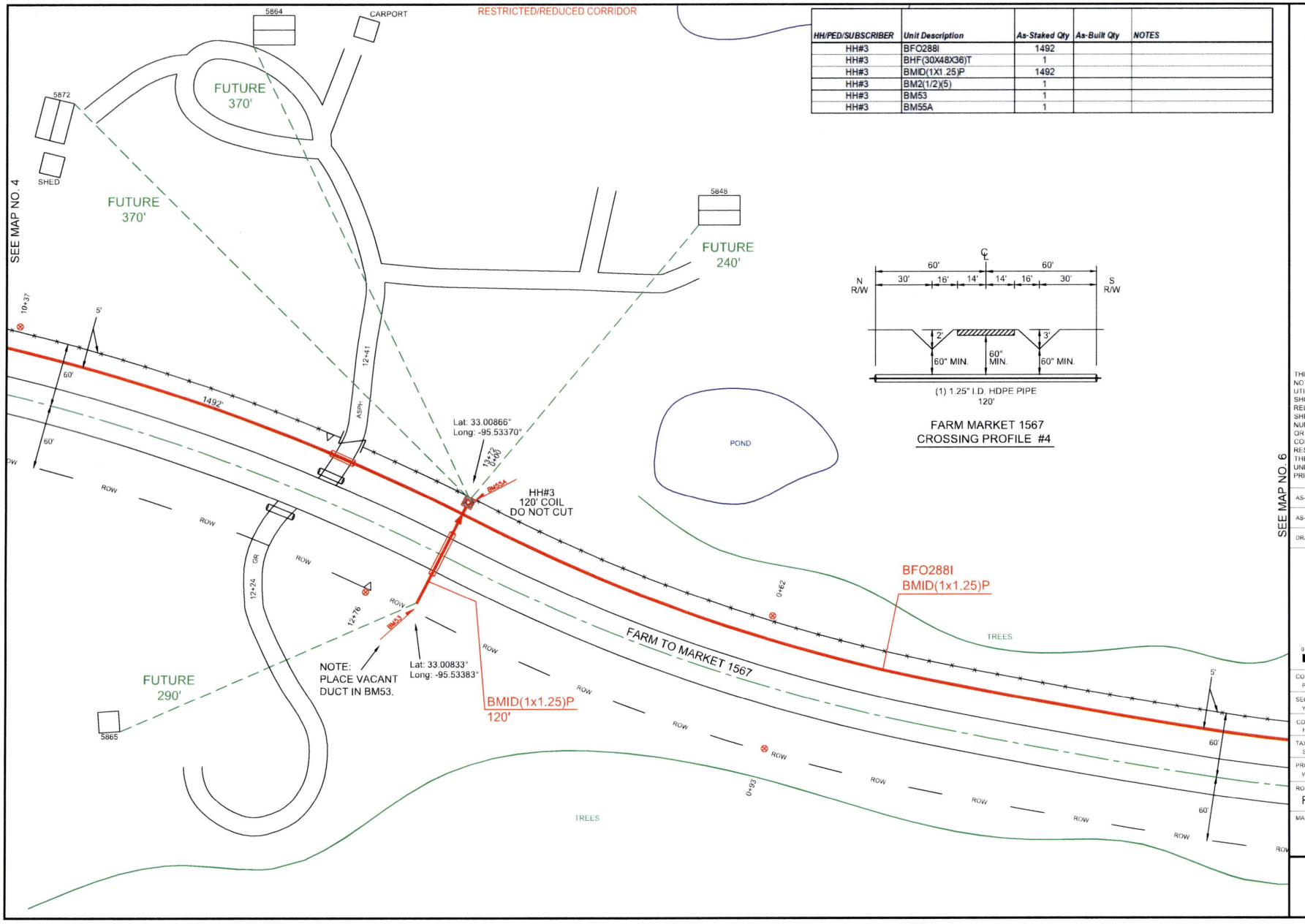


| HH/PED/SUBSCRIBER | Unit Description | As-Staked Qty | As-Built Qty | NOTES |
|---|---|---|---|---|
| HH#3 | BFO288I | 1492 | | |
| HH#3 | BHF(30X48X36)T | 1 | | |
| HH#3 | BMID(1X1.25)P | 1492 | | |
| HH#3 | BM2(1/2)(5) | 1 | | |
| HH#3 | BM53 | 1 | | |
| HH#3 | BM55A | 1 | | |




FARM MARKET 1567
CROSSING PROFILE #4

PEOPLES

811 Know what's below. Call before you dig.

THIS STAKING SHEET DOES NOT SHOW ALL UNDERGROUND UTILITIES. THOSE THAT ARE SHOWN ARE SHOWN IN RELATIVE POSITION ONLY. THE SHEET DOES NOT SPECIFY NUMBER OF UTILITIES, TYPE, OR EXACT LOCATION. IT IS CONTRACTOR'S SOLE RESPONSIBILITY TO DETERMINE THE LOCATION OF ALL UNDERGROUND UTILITIES PRIOR TO CONSTRUCTION.

AS-STAKED: 5/19/2025

AS-BUILT:

DRAWN BY: AMP

N

SCALE
0 25 50

COMPANY:
Peoples Telephone Cooperative, Inc

SECTION:
YANTIS - REILLY SPRINGS

COUNTY:
HOPKINS

TAX DISTRICT:
SULPHUR SPRINGS ISD

PROJECT NUMBER:
WOMBF24-082

ROUTE:
RLS3000

MAP
5 OF 17

JSI

RESTRICTED/REDUCED CORRIDOR

| HH/PED/SUBSCRIBER | Unit Description | As-Staked Qty | As-Built Qty | NOTES |
|---|---|---|---|---|
| PB#4-L | BHF(13X24X18)T | 1 | | |
| PB#4-L | BMID(1X1.25)P | 294 | | |
| PB#4-L | BM53 | 2 | | |

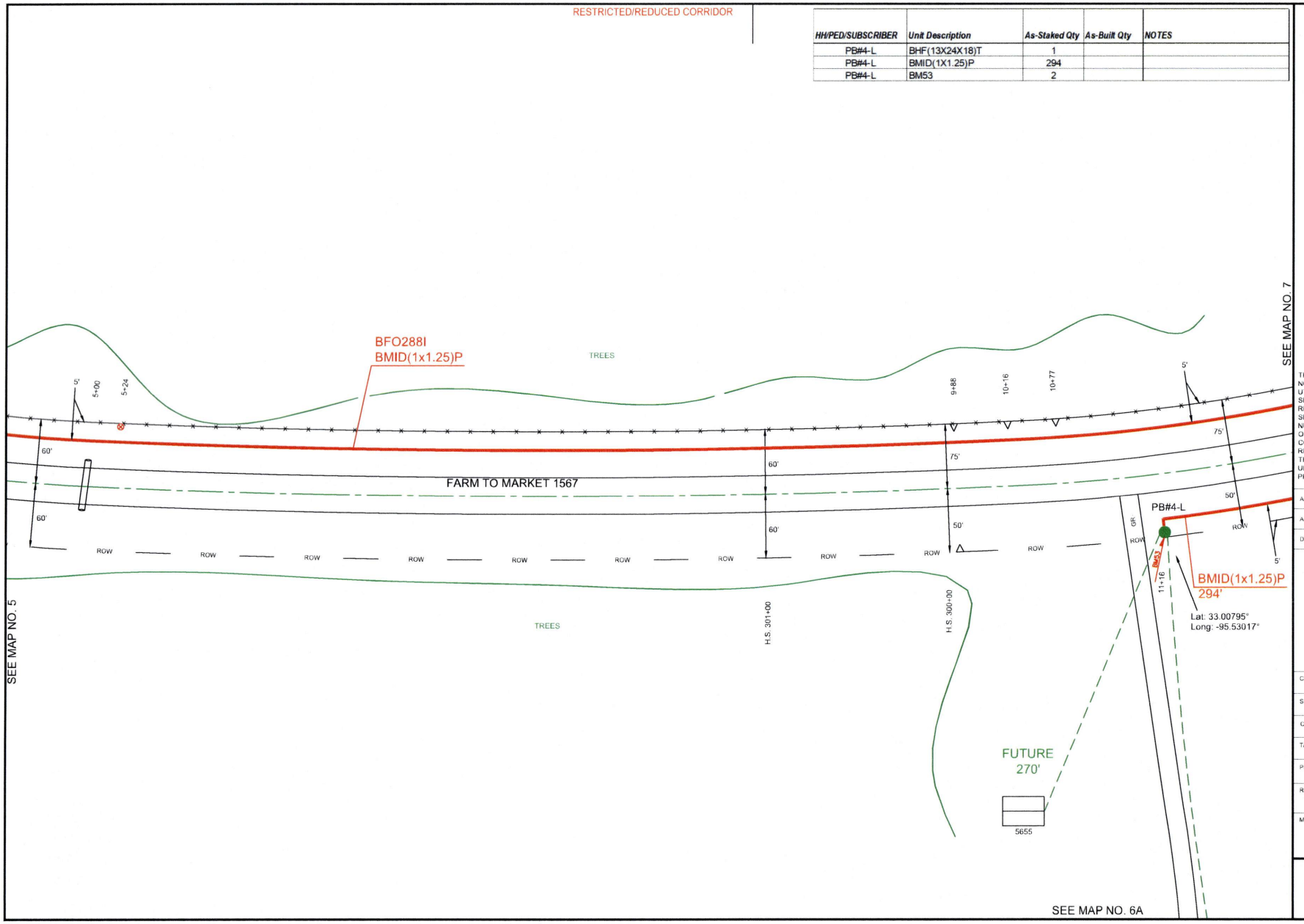


PEOPLES

811 Know what's below. Call before you dig.

THIS STAKING SHEET DOES NOT SHOW ALL UNDERGROUND UTILITIES. THOSE THAT ARE SHOWN ARE SHOWN IN RELATIVE POSITION ONLY. THE SHEET DOES NOT SPECIFY NUMBER OF UTILITIES, TYPE, OR EXACT LOCATION. IT IS CONTRACTOR'S SOLE RESPONSIBILITY TO DETERMINE THE LOCATION OF ALL UNDERGROUND UTILITIES PRIOR TO CONSTRUCTION.

AS-STAKED: 5/19/2025

AS-BUILT:

DRAWN BY: AMP

N

SCALE
0 25 50

COMPANY:
Peoples Telephone Cooperative, Inc

SECTION:
YANTIS - REILLY SPRINGS

COUNTY:
HOPKINS

TAX DISTRICT:
SULPHUR SPRINGS ISD

PROJECT NUMBER
WO#BF24-082

ROUTE:
RLS3000

MAP
6 OF 17

JSI




PEOPLES

811 Know what's below. Call before you dig.

THIS STAKING SHEET DOES NOT SHOW ALL UNDERGROUND UTILITIES. THOSE THAT ARE SHOWN ARE SHOWN IN RELATIVE POSITION ONLY. THE SHEET DOES NOT SPECIFY NUMBER OF UTILITIES, TYPE, OR EXACT LOCATION. IT IS CONTRACTOR'S SOLE RESPONSIBILITY TO DETERMINE THE LOCATION OF ALL UNDERGROUND UTILITIES PRIOR TO CONSTRUCTION.

AS-STAKED: 5/19/2025

AS-BUILT:

DRAWN BY: AMP

N

SCALE
0 25 50

COMPANY:
Peoples Telephone Cooperative, Inc

SECTION:
YANTIS - REILLY SPRINGS

COUNTY:
HOPKINS

TAX DISTRICT:
SULPHUR SPRINGS ISD

PROJECT NUMBER:
WO#BF24-062

ROUTE:
RLS3000

MAP
6A OF 17

JSI

RESTRICTED/REDUCED CORRIDOR




PEOPLES

811
Know what's **below.**
**Call** before you dig.

THIS STAKING SHEET DOES NOT SHOW ALL UNDERGROUND UTILITIES. THOSE THAT ARE SHOWN ARE SHOWN IN RELATIVE POSITION ONLY. THE SHEET DOES NOT SPECIFY NUMBER OF UTILITIES, TYPE, OR EXACT LOCATION. IT IS CONTRACTOR'S SOLE RESPONSIBILITY TO DETERMINE THE LOCATION OF ALL UNDERGROUND UTILITIES PRIOR TO CONSTRUCTION.

AS-STAKED: 5/19/2025

AS-BUILT:

DRAWN BY: AMP

N

SCALE
0 25 50

COMPANY:
Peoples Telephone Cooperative, Inc.

SECTION:
YANTIS - REILLY SPRINGS

COUNTY:
HOPKINS

TAX DISTRICT:
SULPHUR SPRINGS ISD

PROJECT NUMBER:
WO#BF24-062

ROUTE:
RLS3000

MAP:
6B OF 17

JSI

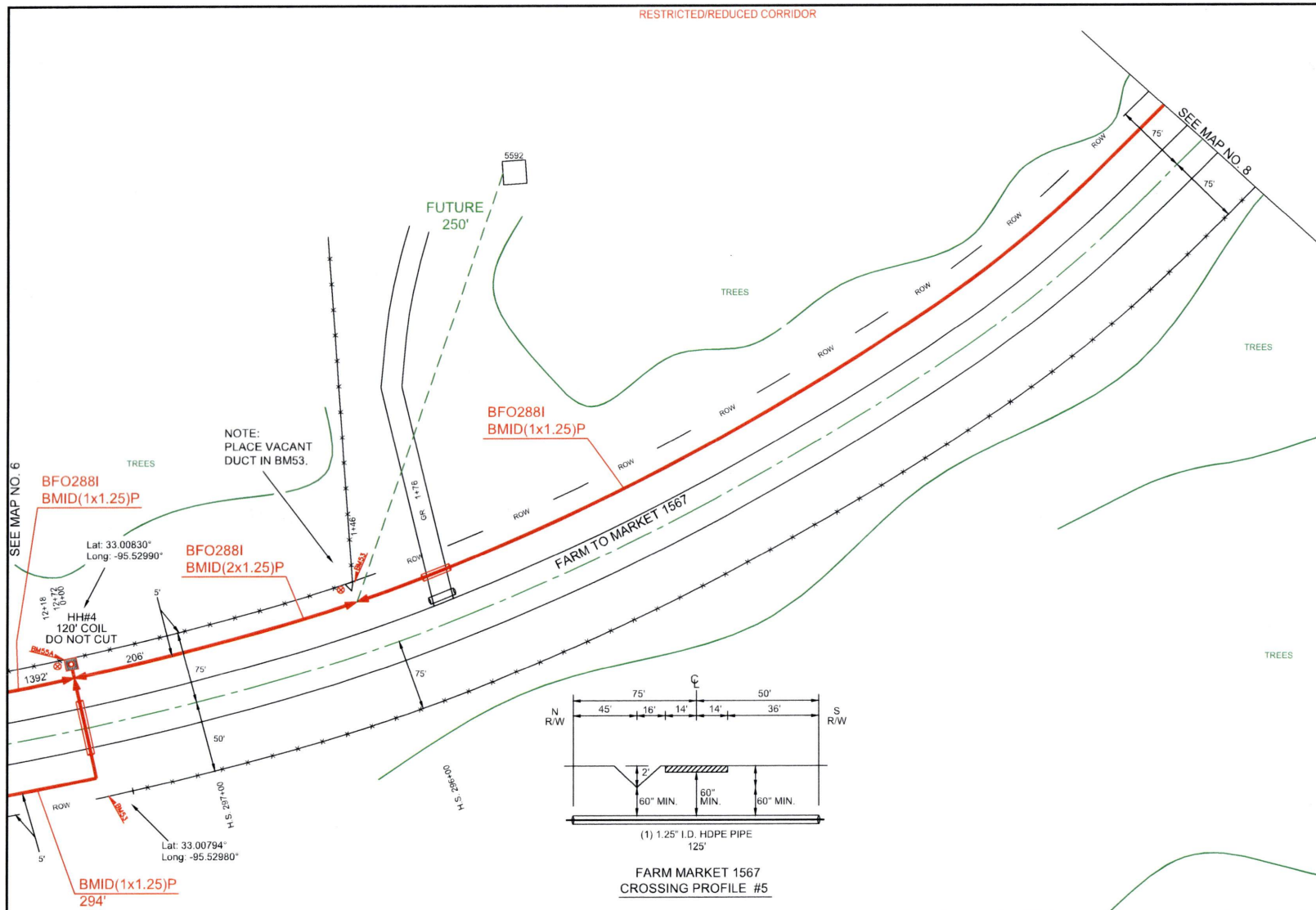


| HH/PED/SUBSCRIBER | Unit Description | As-Staked Qty | As-Built Qty | NOTES |
|---|---|---|---|---|
| HH#4 | BFO288I | 1392 | | |
| HH#4 | BHF(30X48X36)T | 1 | | |
| HH#4 | BMID(1X1.25)P | 1272 | | |
| HH#4 | BM2(1/2)(5) | 1 | | |
| HH#4 | BM55A | 1 | | |

PEOPLES

811 Know what's below. Call before you dig.

THIS STAKING SHEET DOES NOT SHOW ALL UNDERGROUND UTILITIES. THOSE THAT ARE SHOWN ARE SHOWN IN RELATIVE POSITION ONLY. THE SHEET DOES NOT SPECIFY NUMBER OF UTILITIES, TYPE, OR EXACT LOCATION. IT IS CONTRACTOR'S SOLE RESPONSIBILITY TO DETERMINE THE LOCATION OF ALL UNDERGROUND UTILITIES PRIOR TO CONSTRUCTION.

AS-STAKED: 5/19/2025

AS-BUILT:

DRAWN BY: AMP

N

SCALE
0 25 50

COMPANY:
Peoples Telephone Cooperative, Inc

SECTION:
YANTIS - REILLY SPRINGS

COUNTY:
HOPKINS

TAX DISTRICT:
SULPHUR SPRINGS ISD

PROJECT NUMBER:
WO#BF24-062

ROUTE:
RLS3000

MAP
7 OF 17

JSI

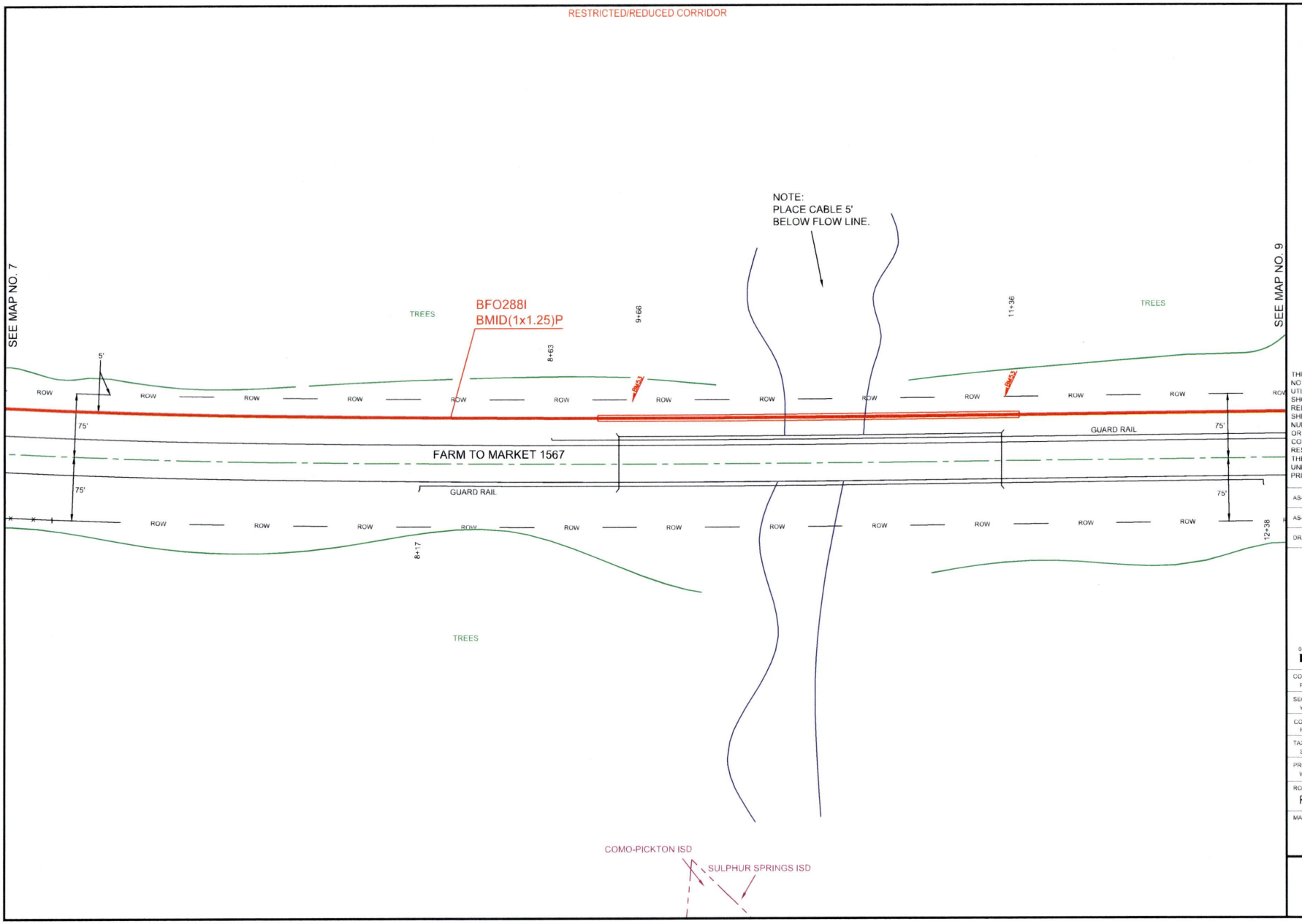


PEOPLES

811 Know what's below. Call before you dig.

THIS STAKING SHEET DOES NOT SHOW ALL UNDERGROUND UTILITIES. THOSE THAT ARE SHOWN ARE SHOWN IN RELATIVE POSITION ONLY. THE SHEET DOES NOT SPECIFY NUMBER OF UTILITIES, TYPE, OR EXACT LOCATION. IT IS CONTRACTOR'S SOLE RESPONSIBILITY TO DETERMINE THE LOCATION OF ALL UNDERGROUND UTILITIES PRIOR TO CONSTRUCTION.

AS-STAKED: 5/19/2025

AS-BUILT:

DRAWN BY: AMP

SCALE
0 25 50

COMPANY:
Peoples Telephone Cooperative, Inc

SECTION:
YANTIS - REILLY SPRINGS

COUNTY:
HOPKINS

TAX DISTRICT:
SULPHUR SPRINGS ISD

PROJECT NUMBER:
WO#BF24-062

ROUTE:
RLS3000

MAP:
8 OF 17

JSI




| HH/PED/SUBSCRIBER | Unit Description | As-Staked Qty | As-Built Qty | NOTES |
|---|---|---|---|---|
| HH#5 | BFO288I | 2096 | | |
| HH#5 | BHF(30X48X36)T | 1 | | |
| HH#5 | BMID(1X1.25)P | 1830 | | |
| HH#5 | BMID(2X1.25)P | 146 | | |
| HH#5 | BM2(1/2)(5) | 1 | | |
| HH#5 | BM53 | 3 | | |
| HH#5 | BM55A | 1 | | |

PEOPLES

811 Know what's below. Call before you dig.

THIS STAKING SHEET DOES NOT SHOW ALL UNDERGROUND UTILITIES. THOSE THAT ARE SHOWN ARE SHOWN IN RELATIVE POSITION ONLY. THE SHEET DOES NOT SPECIFY NUMBER OF UTILITIES, TYPE, OR EXACT LOCATION. IT IS CONTRACTOR'S SOLE RESPONSIBILITY TO DETERMINE THE LOCATION OF ALL UNDERGROUND UTILITIES PRIOR TO CONSTRUCTION.

AS-STAKED: 5/19/2025

AS-BUILT:

DRAWN BY: AMP

SCALE
0 25 50

COMPANY:
Peoples Telephone Cooperative, Inc

SECTION:
YANTIS - REILLY SPRINGS

COUNTY:
HOPKINS

TAX DISTRICT:
SULPHUR SPRINGS ISD

PROJECT NUMBER:
WO#BF24-062

ROUTE:
RLS3000

MAP
9 OF 17

JSI

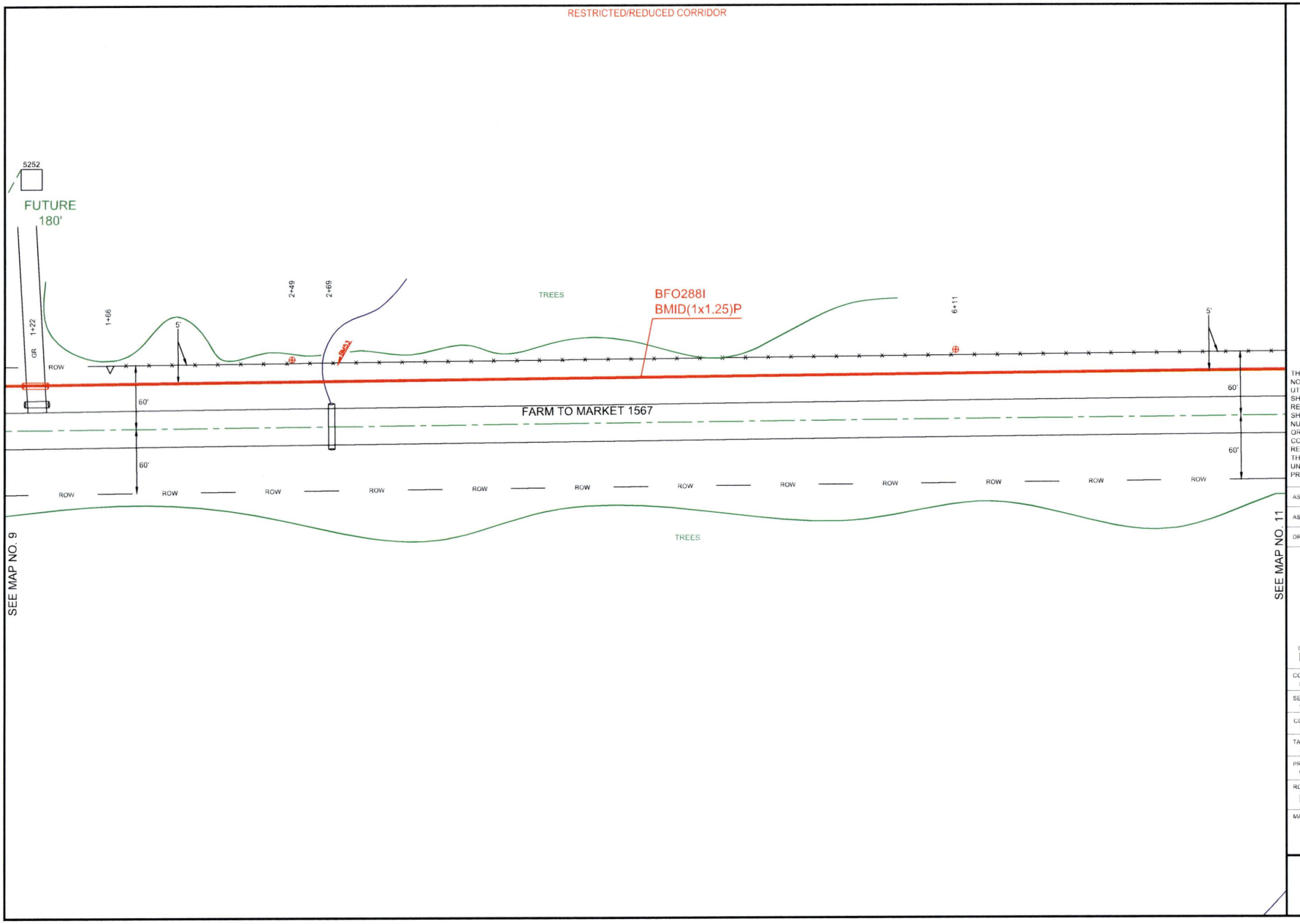


PEOPLES

811
Know what's **below.**
**Call** before you dig.

THIS STAKING SHEET DOES NOT SHOW ALL UNDERGROUND UTILITIES. THOSE THAT ARE SHOWN ARE SHOWN IN RELATIVE POSITION ONLY. THE SHEET DOES NOT SPECIFY NUMBER OF UTILITIES, TYPE, OR EXACT LOCATION. IT IS CONTRACTOR'S SOLE RESPONSIBILITY TO DETERMINE THE LOCATION OF ALL UNDERGROUND UTILITIES PRIOR TO CONSTRUCTION.

AS-STAKED: 5/19/2025

AS-BUILT:

DRAWN BY: AMP

N

SCALE
0 25 50

COMPANY:
Peoples Telephone Cooperative, Inc

SECTION:
YANTIS - REILLY SPRINGS

COUNTY:
HOPKINS

TAX DISTRICT:
SULPHUR SPRINGS ISD

PROJECT NUMBER:
WO#BF24-062

ROUTE:
RLS3000

MAP:
10 OF 17

JSI

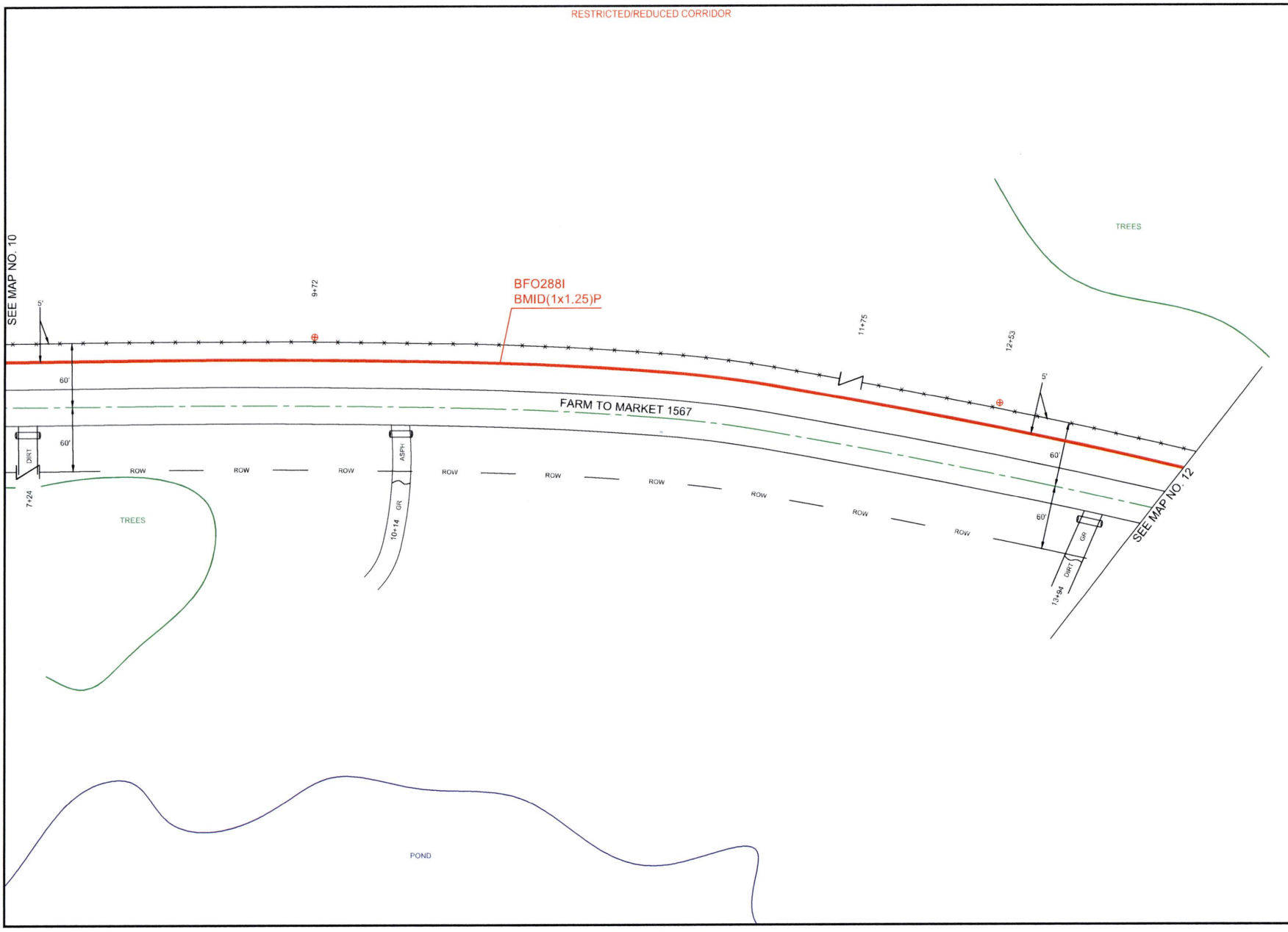


PEOPLES

811 Know what's below. Call before you dig.

THIS STAKING SHEET DOES NOT SHOW ALL UNDERGROUND UTILITIES. THOSE THAT ARE SHOWN ARE SHOWN IN RELATIVE POSITION ONLY. THE SHEET DOES NOT SPECIFY NUMBER OF UTILITIES, TYPE, OR EXACT LOCATION. IT IS CONTRACTOR'S SOLE RESPONSIBILITY TO DETERMINE THE LOCATION OF ALL UNDERGROUND UTILITIES PRIOR TO CONSTRUCTION.

AS-STAKED: 5/19/2025

AS-BUILT:

DRAWN BY: AMP

N

SCALE
0 25 50

COMPANY:
Peoples Telephone Cooperative, Inc.

SECTION:
YANTIS - REILLY SPRINGS

COUNTY:
HOPKINS

TAX DISTRICT:
SULPHUR SPRINGS ISD

PROJECT NUMBER:
WO#BF24-062

ROUTE:
RLS3000

MAP
11 OF 17

JSI

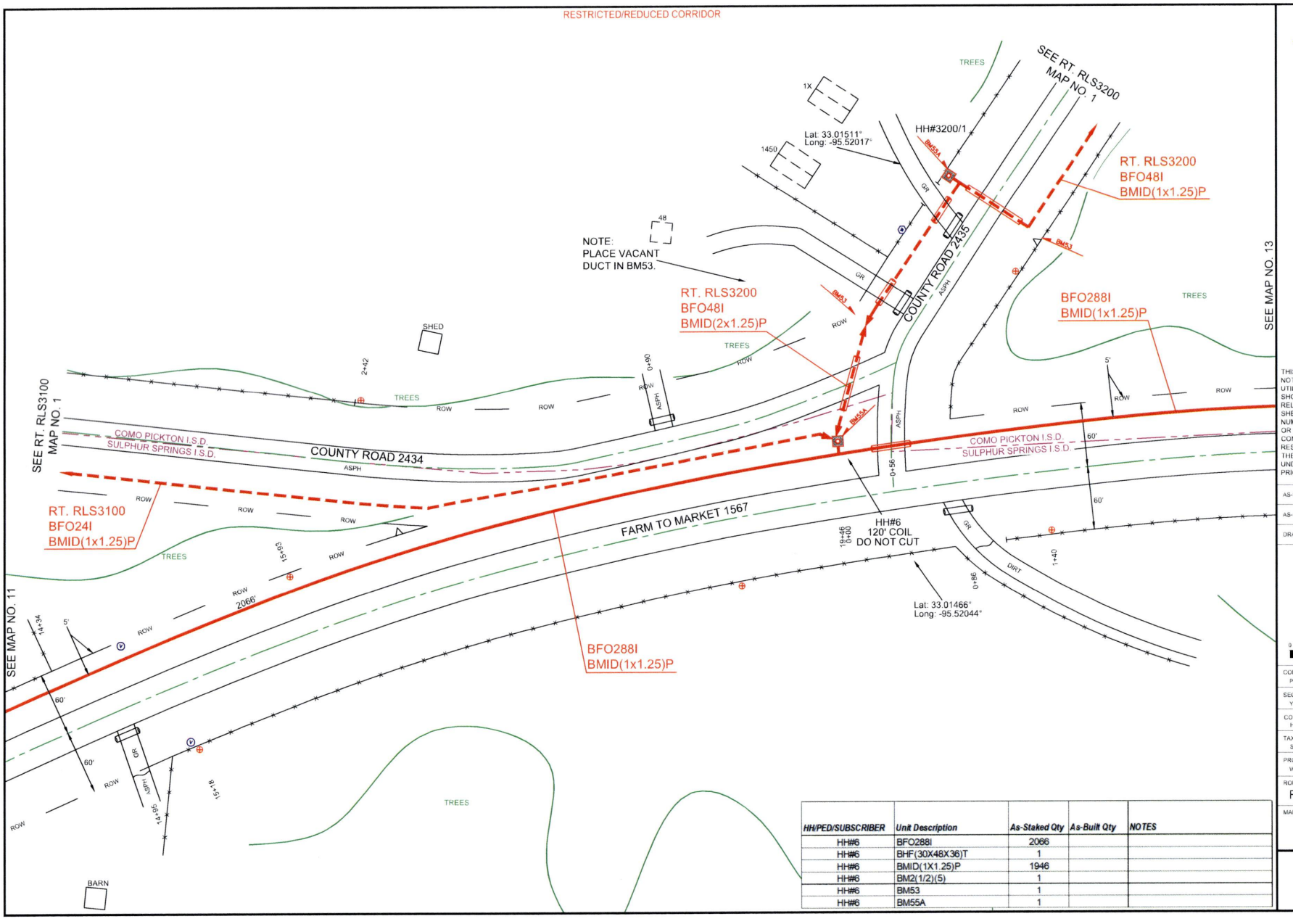


| HH/PED/SUBSCRIBER | Unit Description | As-Staked Qty | As-Built Qty | NOTES |
|---|---|---|---|---|
| HH#6 | BFO288I | 2066 | | |
| HH#6 | BHF(30X48X36)T | 1 | | |
| HH#6 | BMID(1X1.25)P | 1946 | | |
| HH#6 | BM2(1/2)(5) | 1 | | |
| HH#6 | BM53 | 1 | | |
| HH#6 | BM55A | 1 | | |

PEOPLES

811 Know what's below. Call before you dig.

THIS STAKING SHEET DOES NOT SHOW ALL UNDERGROUND UTILITIES. THOSE THAT ARE SHOWN ARE SHOWN IN RELATIVE POSITION ONLY. THE SHEET DOES NOT SPECIFY NUMBER OF UTILITIES, TYPE, OR EXACT LOCATION. IT IS CONTRACTOR'S SOLE RESPONSIBILITY TO DETERMINE THE LOCATION OF ALL UNDERGROUND UTILITIES PRIOR TO CONSTRUCTION.

AS-STAKED: 5/19/2025

AS-BUILT:

DRAWN BY: AMP

N

SCALE 0 25 50

COMPANY: Peoples Telephone Cooperative, Inc

SECTION: YANTIS - REILLY SPRINGS

COUNTY: HOPKINS

TAX DISTRICT: SULPHUR SPRINGS ISD

PROJECT NUMBER: WO#BF24-062

ROUTE: RLS3000

MAP 12 OF 17

JSI

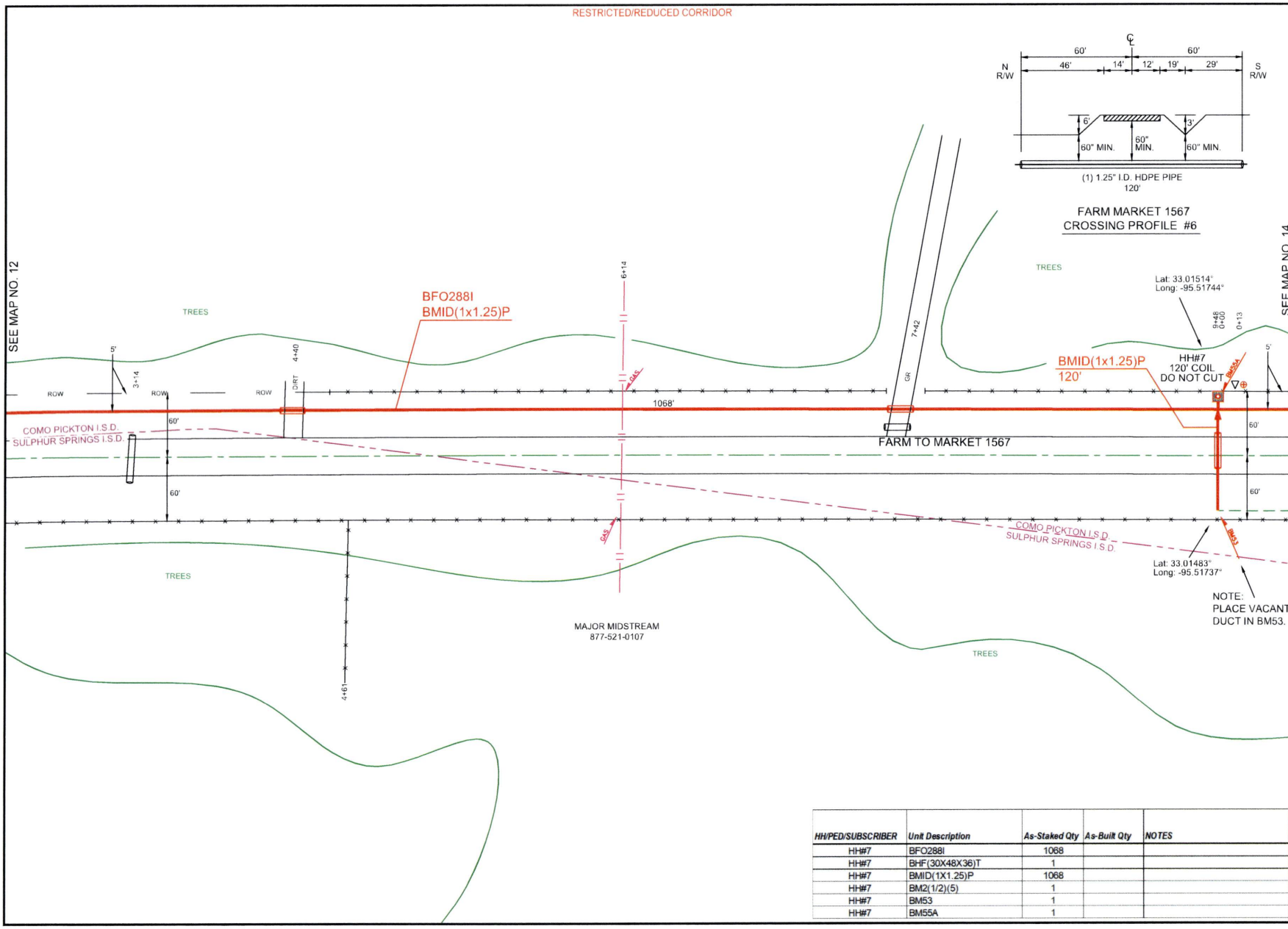


| HH/PED/SUBSCRIBER | Unit Description | As-Staked Qty | As-Built Qty | NOTES |
|---|---|---|---|---|
| HH#7 | BFO288I | 1068 | | |
| HH#7 | BHF(30X48X36)T | 1 | | |
| HH#7 | BMID(1X1.25)P | 1068 | | |
| HH#7 | BM2(1/2)(5) | 1 | | |
| HH#7 | BM53 | 1 | | |
| HH#7 | BM55A | 1 | | |

PEOPLES

811 Know what's **below.** **Call** before you dig.

THIS STAKING SHEET DOES NOT SHOW ALL UNDERGROUND UTILITIES. THOSE THAT ARE SHOWN ARE SHOWN IN RELATIVE POSITION ONLY. THE SHEET DOES NOT SPECIFY NUMBER OF UTILITIES, TYPE, OR EXACT LOCATION. IT IS CONTRACTOR'S SOLE RESPONSIBILITY TO DETERMINE THE LOCATION OF ALL UNDERGROUND UTILITIES PRIOR TO CONSTRUCTION.

AS-STAKED: 5/19/2025

AS-BUILT:

DRAWN BY: AMP

SCALE 0 25 50

COMPANY: Peoples Telephone Cooperative, Inc.

SECTION: YANTIS - REILLY SPRINGS

COUNTY: HOPKINS

TAX DISTRICT: COMO-PICKTON ISD

PROJECT NUMBER: WO#BF24-082

ROUTE: RLS3000

MAP: 13 OF 17

JSI

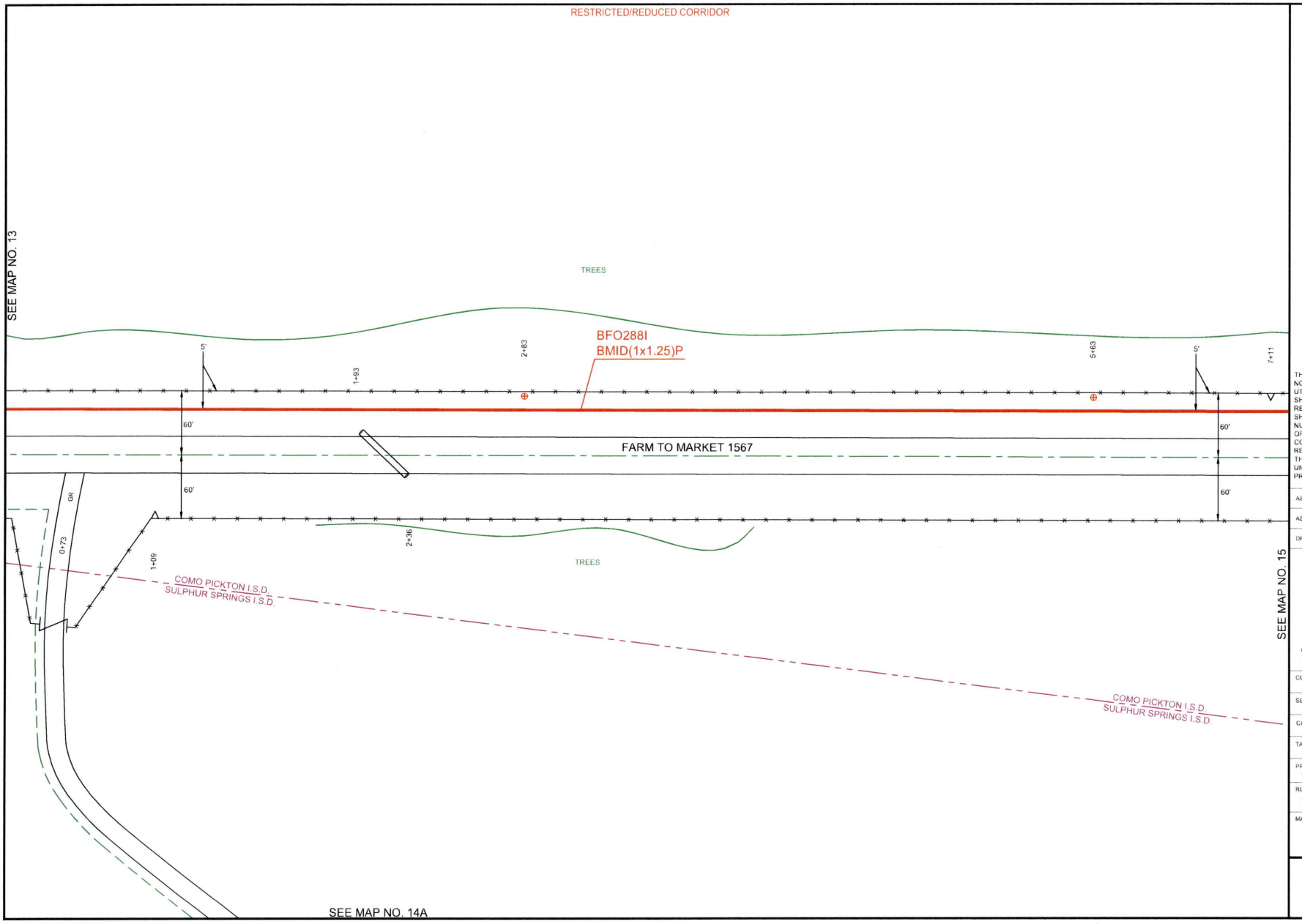


PEOPLES

811 Know what's below. Call before you dig.

THIS STAKING SHEET DOES NOT SHOW ALL UNDERGROUND UTILITIES. THOSE THAT ARE SHOWN ARE SHOWN IN RELATIVE POSITION ONLY. THE SHEET DOES NOT SPECIFY NUMBER OF UTILITIES, TYPE, OR EXACT LOCATION. IT IS CONTRACTOR'S SOLE RESPONSIBILITY TO DETERMINE THE LOCATION OF ALL UNDERGROUND UTILITIES PRIOR TO CONSTRUCTION.

AS-STAKED: 5/19/2025

AS-BUILT:

DRAWN BY: AMP

N

SCALE
0 25 50

COMPANY:
Peoples Telephone Cooperative, Inc

SECTION:
YANTIS - REILLY SPRINGS

COUNTY:
HOPKINS

TAX DISTRICT:
COMO-PICKTON ISD

PROJECT NUMBER
WO#BF24-062

ROUTE:
RLS3000

MAP
14 OF 17

JSI

RESTRICTED/REDUCED CORRIDOR

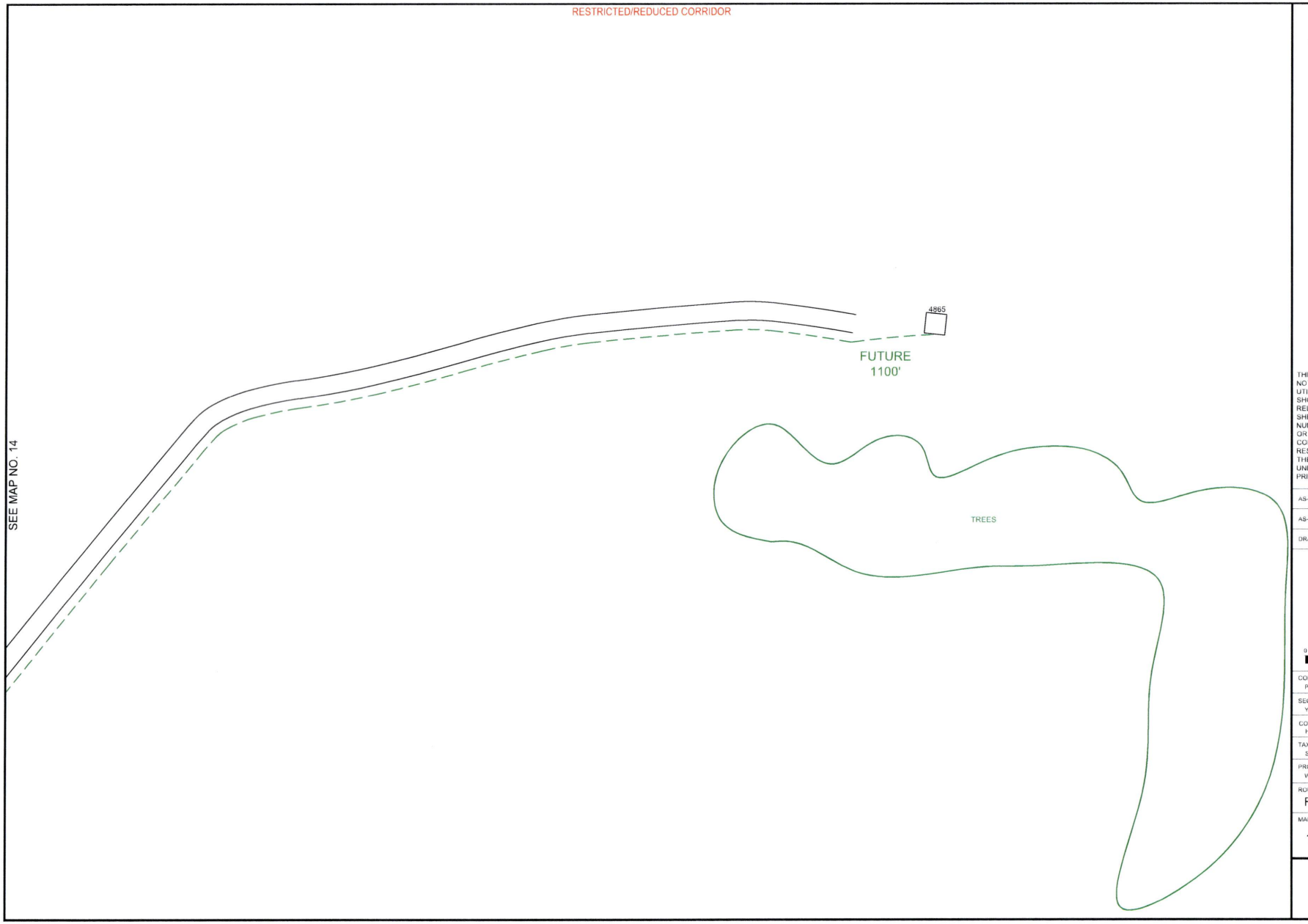


PEOPLES

811
Know what's **below.**
**Call** before you dig.

THIS STAKING SHEET DOES NOT SHOW ALL UNDERGROUND UTILITIES. THOSE THAT ARE SHOWN ARE SHOWN IN RELATIVE POSITION ONLY. THE SHEET DOES NOT SPECIFY NUMBER OF UTILITIES, TYPE, OR EXACT LOCATION. IT IS CONTRACTOR'S SOLE RESPONSIBILITY TO DETERMINE THE LOCATION OF ALL UNDERGROUND UTILITIES PRIOR TO CONSTRUCTION.

AS-STAKED: 5/19/2025

AS-BUILT:

DRAWN BY: AMP

N

SCALE
0 25 50

COMPANY:
Peoples Telephone Cooperative, Inc

SECTION:
YANTIS - REILLY SPRINGS

COUNTY:
HOPKINS

TAX DISTRICT:
SULPHUR SPRINGS ISD

PROJECT NUMBER:
WO#BF24-062

ROUTE:
RLS3000

MAP:
14A OF 17

JSI

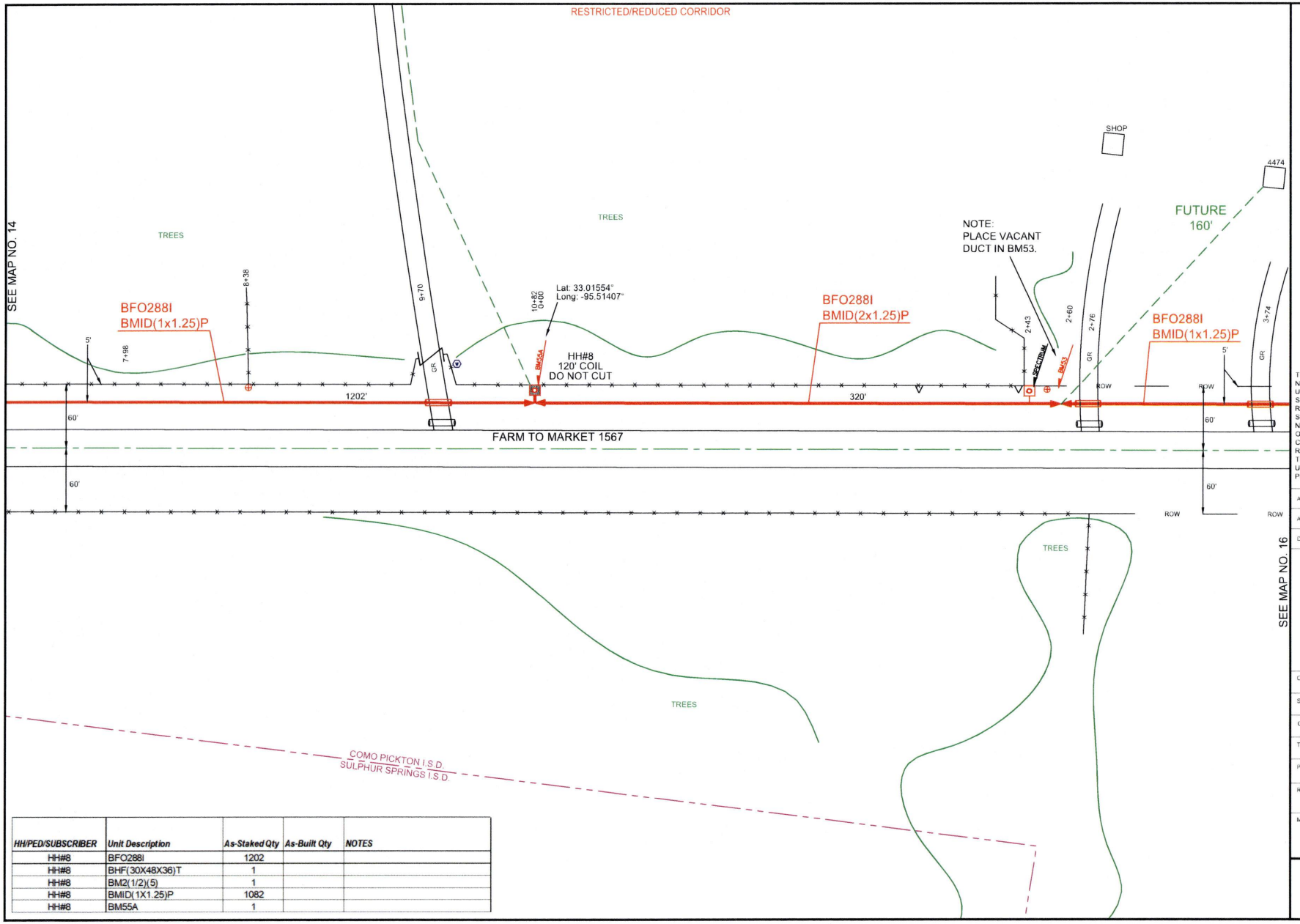


| HH/PED/SUBSCRIBER | Unit Description | As-Staked Qty | As-Built Qty | NOTES |
|---|---|---|---|---|
| HH#8 | BFO288I | 1202 | | |
| HH#8 | BHF(30X48X36)T | 1 | | |
| HH#8 | BM2(1/2)(5) | 1 | | |
| HH#8 | BMID(1X1.25)P | 1082 | | |
| HH#8 | BM55A | 1 | | |

PEOPLES

811 Know what's below. Call before you dig.

THIS STAKING SHEET DOES NOT SHOW ALL UNDERGROUND UTILITIES. THOSE THAT ARE SHOWN ARE SHOWN IN RELATIVE POSITION ONLY. THE SHEET DOES NOT SPECIFY NUMBER OF UTILITIES, TYPE, OR EXACT LOCATION. IT IS CONTRACTOR'S SOLE RESPONSIBILITY TO DETERMINE THE LOCATION OF ALL UNDERGROUND UTILITIES PRIOR TO CONSTRUCTION.

AS-STAKED: 5/19/2025

AS-BUILT:

DRAWN BY: AMP

N

SCALE
0 25 50

COMPANY:
Peoples Telephone Cooperative, Inc

SECTION:
YANTIS - REILLY SPRINGS

COUNTY:
HOPKINS

TAX DISTRICT:
COMO-PICKTON ISD

PROJECT NUMBER:
WO#BF24-082

ROUTE:
RLS3000

MAP:
15 OF 17

JSI

RESTRICTED/REDUCED CORRIDOR

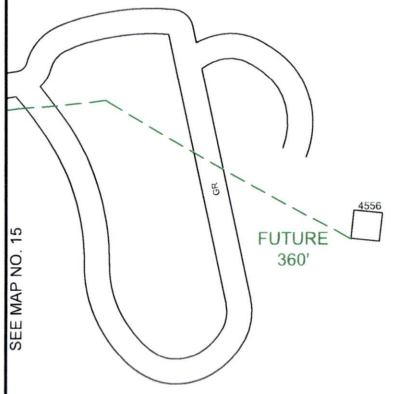


PEOPLES

811
Know what's **below.**
**Call** before you dig.

THIS STAKING SHEET DOES NOT SHOW ALL UNDERGROUND UTILITIES. THOSE THAT ARE SHOWN ARE SHOWN IN RELATIVE POSITION ONLY. THE SHEET DOES NOT SPECIFY NUMBER OF UTILITIES, TYPE, OR EXACT LOCATION. IT IS CONTRACTOR'S SOLE RESPONSIBILITY TO DETERMINE THE LOCATION OF ALL UNDERGROUND UTILITIES PRIOR TO CONSTRUCTION.

AS-STAKED: 5/19/2025

AS-BUILT:

DRAWN BY: AMP

N

SCALE
0 25 50

COMPANY:
Peoples Telephone Cooperative, Inc

SECTION:
YANTIS - REILLY SPRINGS

COUNTY:
HOPKINS

TAX DISTRICT:
COMO-PICKTON ISD

PROJECT NUMBER:
WORBF24-082

ROUTE:
RLS3000

MAP
15A OF 17

JSI

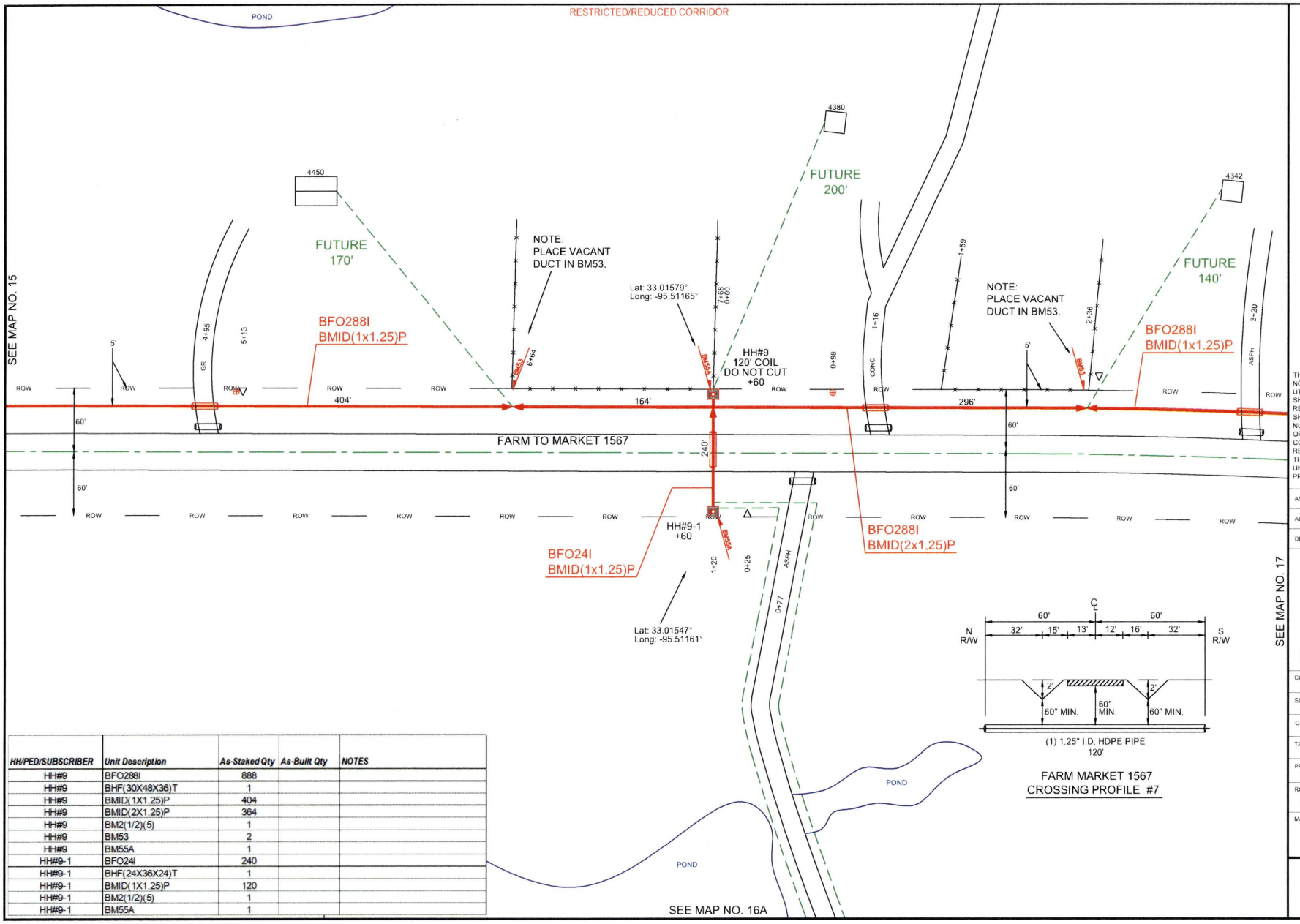


| HH/PED/SUBSCRIBER | Unit Description | As-Staked Qty | As-Built Qty | NOTES |
|---|---|---|---|---|
| HH#9 | BFO288I | 888 | | |
| HH#9 | BHF(30X48X36)T | 1 | | |
| HH#9 | BMID(1X1.25)P | 404 | | |
| HH#9 | BMID(2X1.25)P | 364 | | |
| HH#9 | BM2(1/2)(5) | 1 | | |
| HH#9 | BM53 | 2 | | |
| HH#9 | BM55A | 1 | | |
| HH#9-1 | BFO24I | 240 | | |
| HH#9-1 | BHF(24X36X24)T | 1 | | |
| HH#9-1 | BMID(1X1.25)P | 120 | | |
| HH#9-1 | BM2(1/2)(5) | 1 | | |
| HH#9-1 | BM55A | 1 | | |

PEOPLES

811 Know what's below. Call before you dig.

THIS STAKING SHEET DOES NOT SHOW ALL UNDERGROUND UTILITIES. THOSE THAT ARE SHOWN ARE SHOWN IN RELATIVE POSITION ONLY. THE SHEET DOES NOT SPECIFY NUMBER OF UTILITIES, TYPE, OR EXACT LOCATION. IT IS CONTRACTOR'S SOLE RESPONSIBILITY TO DETERMINE THE LOCATION OF ALL UNDERGROUND UTILITIES PRIOR TO CONSTRUCTION.

AS-STAKED: 5/19/2025

AS-BUILT:

DRAWN BY: AMP

N

SCALE
0 25 50

COMPANY:
Peoples Telephone Cooperative, Inc

SECTION:
YANTIS - REILLY SPRINGS

COUNTY:
HOPKINS

TAX DISTRICT:
COMO-PICKTON ISD

PROJECT NUMBER
WO#BF24-082

ROUTE:
RLS3000

MAP
16 OF 17

JSI

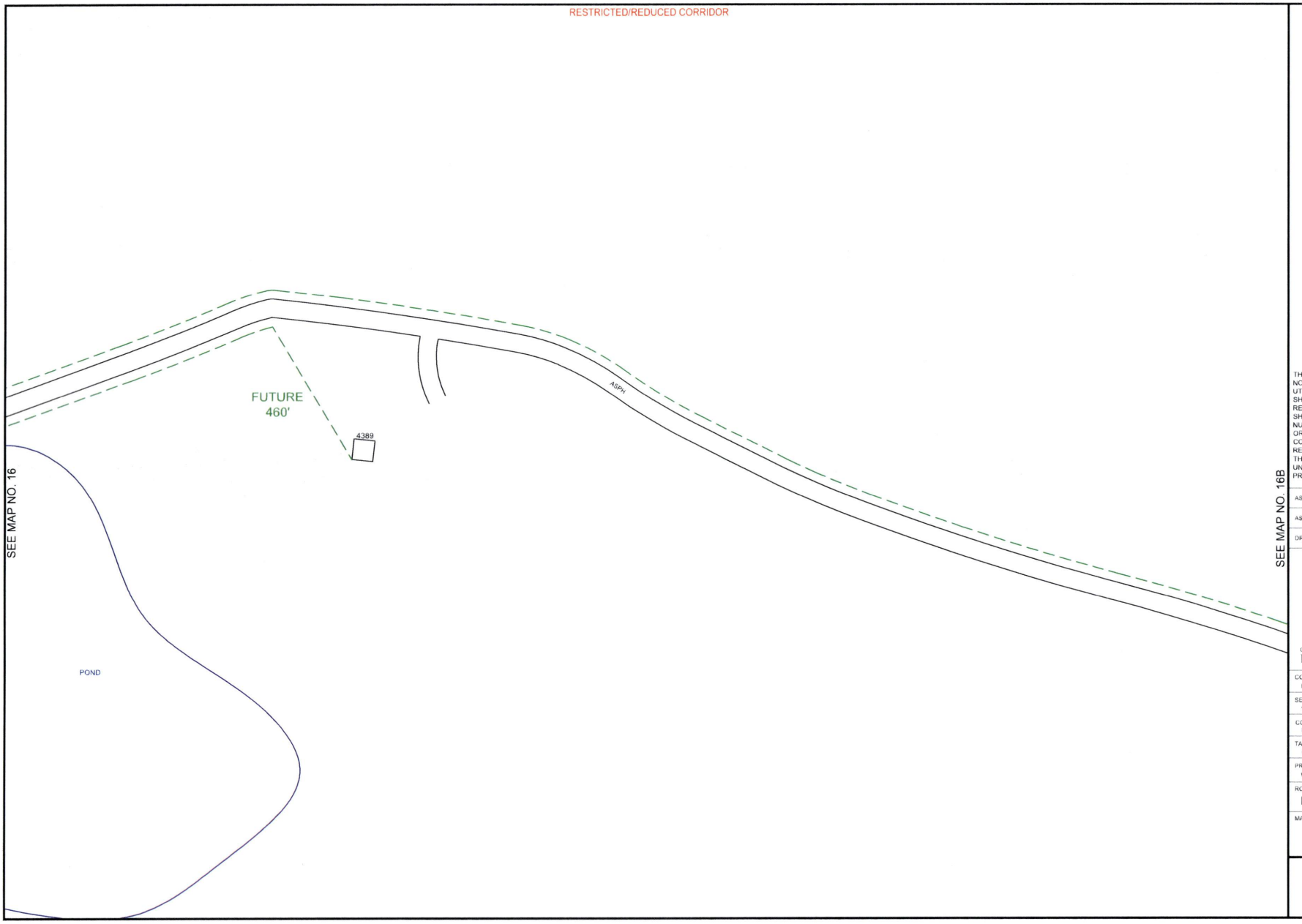


PEOPLES

811
Know what's **below.**
**Call** before you dig.

THIS STAKING SHEET DOES NOT SHOW ALL UNDERGROUND UTILITIES. THOSE THAT ARE SHOWN ARE SHOWN IN RELATIVE POSITION ONLY. THE SHEET DOES NOT SPECIFY NUMBER OF UTILITIES, TYPE, OR EXACT LOCATION. IT IS CONTRACTOR'S SOLE RESPONSIBILITY TO DETERMINE THE LOCATION OF ALL UNDERGROUND UTILITIES PRIOR TO CONSTRUCTION.

AS-STAKED: 5/19/2025

AS-BUILT:

DRAWN BY: AMP

N

SCALE
0 25 50

COMPANY:
Peoples Telephone Cooperative, Inc

SECTION:
YANTIS - REILLY SPRINGS

COUNTY:
HOPKINS

TAX DISTRICT:
COMO-PICKTON ISD

PROJECT NUMBER:
WO#BF24-062

ROUTE:
RLS3000

MAP
16A OF 17

JSI




PEOPLES

811
Know what's **below.**
**Call** before you dig.

THIS STAKING SHEET DOES NOT SHOW ALL UNDERGROUND UTILITIES. THOSE THAT ARE SHOWN ARE SHOWN IN RELATIVE POSITION ONLY. THE SHEET DOES NOT SPECIFY NUMBER OF UTILITIES, TYPE, OR EXACT LOCATION. IT IS CONTRACTOR'S SOLE RESPONSIBILITY TO DETERMINE THE LOCATION OF ALL UNDERGROUND UTILITIES PRIOR TO CONSTRUCTION.

AS-STAKED: 5/19/2025

AS-BUILT:

DRAWN BY: AMP

N

SCALE
0 25 50

COMPANY:
Peoples Telephone Cooperative, Inc

SECTION:
YANTIS - REILLY SPRINGS

COUNTY:
HOPKINS

TAX DISTRICT:
COMO-PICKTON ISD

PROJECT NUMBER
WO#BF24-062

ROUTE:
RLS3000

MAP
16B OF 17

JSI

RESTRICTED/REDUCED CORRIDOR




SEE MAP NO. 16B

PEOPLES

811
Know what's below.
Call before you dig.

THIS STAKING SHEET DOES NOT SHOW ALL UNDERGROUND UTILITIES. THOSE THAT ARE SHOWN ARE SHOWN IN RELATIVE POSITION ONLY. THE SHEET DOES NOT SPECIFY NUMBER OF UTILITIES, TYPE, OR EXACT LOCATION. IT IS CONTRACTOR'S SOLE RESPONSIBILITY TO DETERMINE THE LOCATION OF ALL UNDERGROUND UTILITIES PRIOR TO CONSTRUCTION.

AS-STAKED 5/19/2025

AS-BUILT:

DRAWN BY: AMP

N

SCALE
0 25 50

COMPANY:
Peoples Telephone Cooperative, Inc

SECTION:
YANTIS - REILLY SPRINGS

COUNTY:
HOPKINS

TAX DISTRICT:
COMO-PICKTON ISD

PROJECT NUMBER
WORBF24-062

ROUTE:
RLS3000

MAP
16C OF 17

JSI

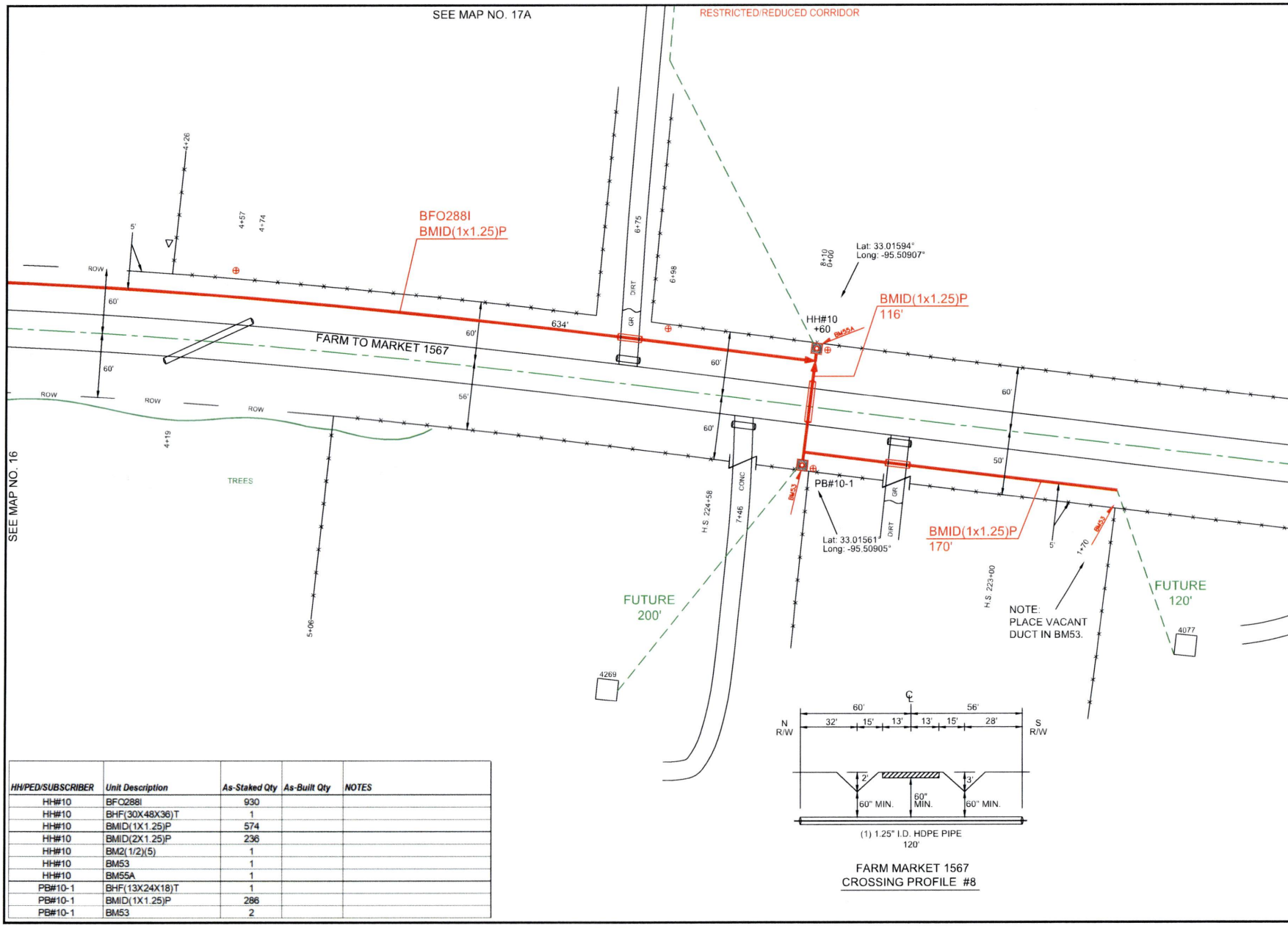


FARM MARKET 1567
CROSSING PROFILE #8

| HH/PED/SUBSCRIBER | Unit Description | As-Staked Qty | As-Built Qty | NOTES |
|---|---|---|---|---|
| HH#10 | BFO288I | 930 | | |
| HH#10 | BHF(30X48X36)T | 1 | | |
| HH#10 | BMID(1X1.25)P | 574 | | |
| HH#10 | BMID(2X1.25)P | 236 | | |
| HH#10 | BM2(1/2)(5) | 1 | | |
| HH#10 | BM53 | 1 | | |
| HH#10 | BM55A | 1 | | |
| PB#10-1 | BHF(13X24X18)T | 1 | | |
| PB#10-1 | BMID(1X1.25)P | 286 | | |
| PB#10-1 | BM53 | 2 | | |

PEOPLES

811 Know what's below. Call before you dig.

THIS STAKING SHEET DOES NOT SHOW ALL UNDERGROUND UTILITIES. THOSE THAT ARE SHOWN ARE SHOWN IN RELATIVE POSITION ONLY. THE SHEET DOES NOT SPECIFY NUMBER OF UTILITIES, TYPE, OR EXACT LOCATION. IT IS CONTRACTOR'S SOLE RESPONSIBILITY TO DETERMINE THE LOCATION OF ALL UNDERGROUND UTILITIES PRIOR TO CONSTRUCTION.

AS-STAKED: 5/19/2025

AS-BUILT:

DRAWN BY: AMP

N

SCALE
0 25 50

COMPANY:
Peoples Telephone Cooperative, Inc

SECTION:
YANTIS - REILLY SPRINGS

COUNTY:
HOPKINS

TAX DISTRICT:
COMO-PICKTON ISD

PROJECT NUMBER
WO#BF24-082

ROUTE:
RLS3000

MAP
17 OF 17

JSI

RESTRICTED/REDUCED CORRIDOR

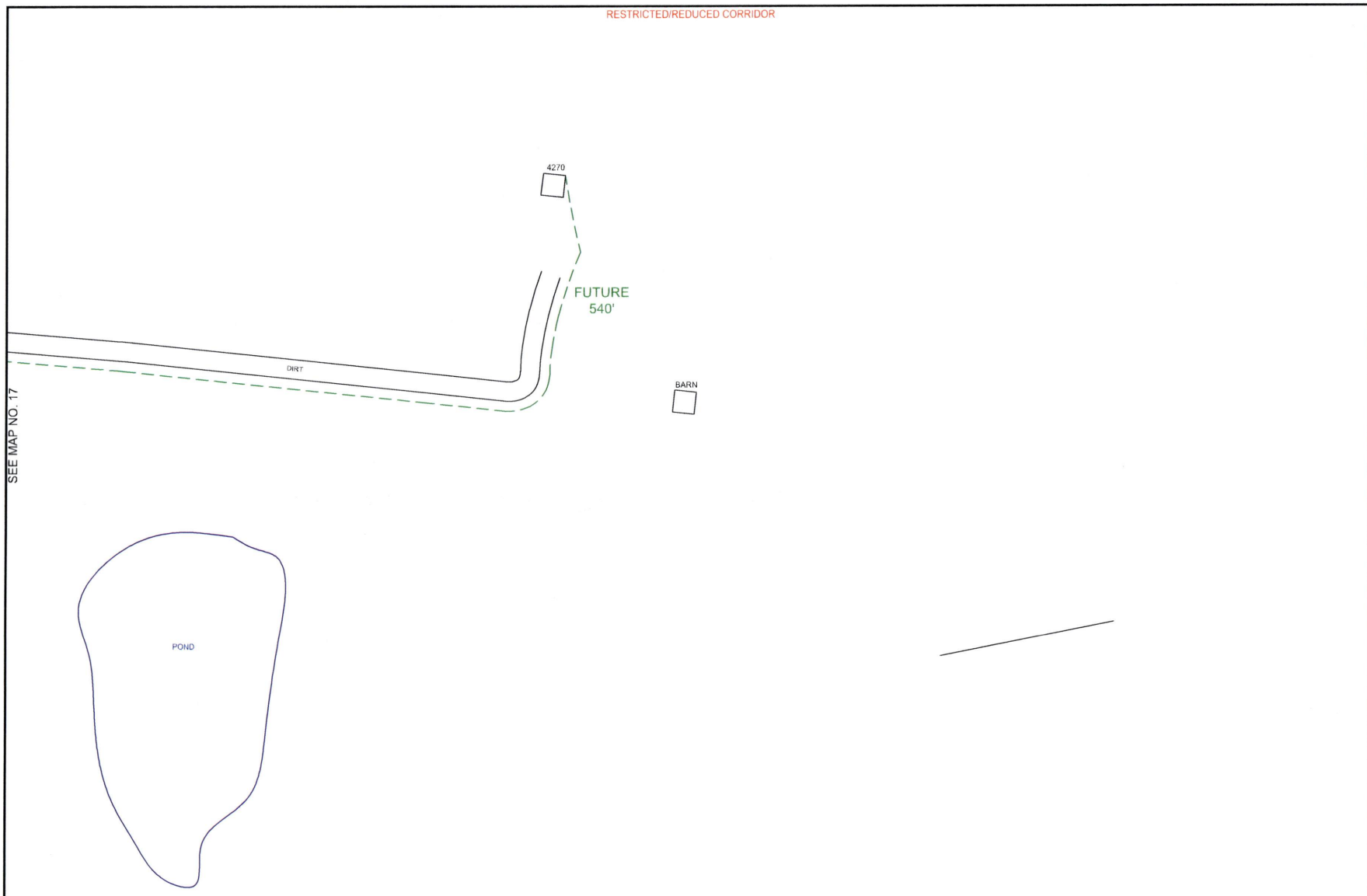


PEOPLES

811
Know what's **below.**
**Call** before you dig.

THIS STAKING SHEET DOES NOT SHOW ALL UNDERGROUND UTILITIES. THOSE THAT ARE SHOWN ARE SHOWN IN RELATIVE POSITION ONLY. THE SHEET DOES NOT SPECIFY NUMBER OF UTILITIES, TYPE, OR EXACT LOCATION. IT IS CONTRACTOR'S SOLE RESPONSIBILITY TO DETERMINE THE LOCATION OF ALL UNDERGROUND UTILITIES PRIOR TO CONSTRUCTION.

AS-STAKED: 5/19/2025

AS-BUILT:

DRAWN BY: AMP

N

SCALE
0 25 50

COMPANY:
Peoples Telephone Cooperative, Inc

SECTION:
YANTIS - REILLY SPRINGS

COUNTY:
HOPKINS

TAX DISTRICT:
COMO-PICKTON ISD

PROJECT NUMBER:
WORBF24-082

ROUTE:
RLS3000

MAP:
17A OF 17

JSI

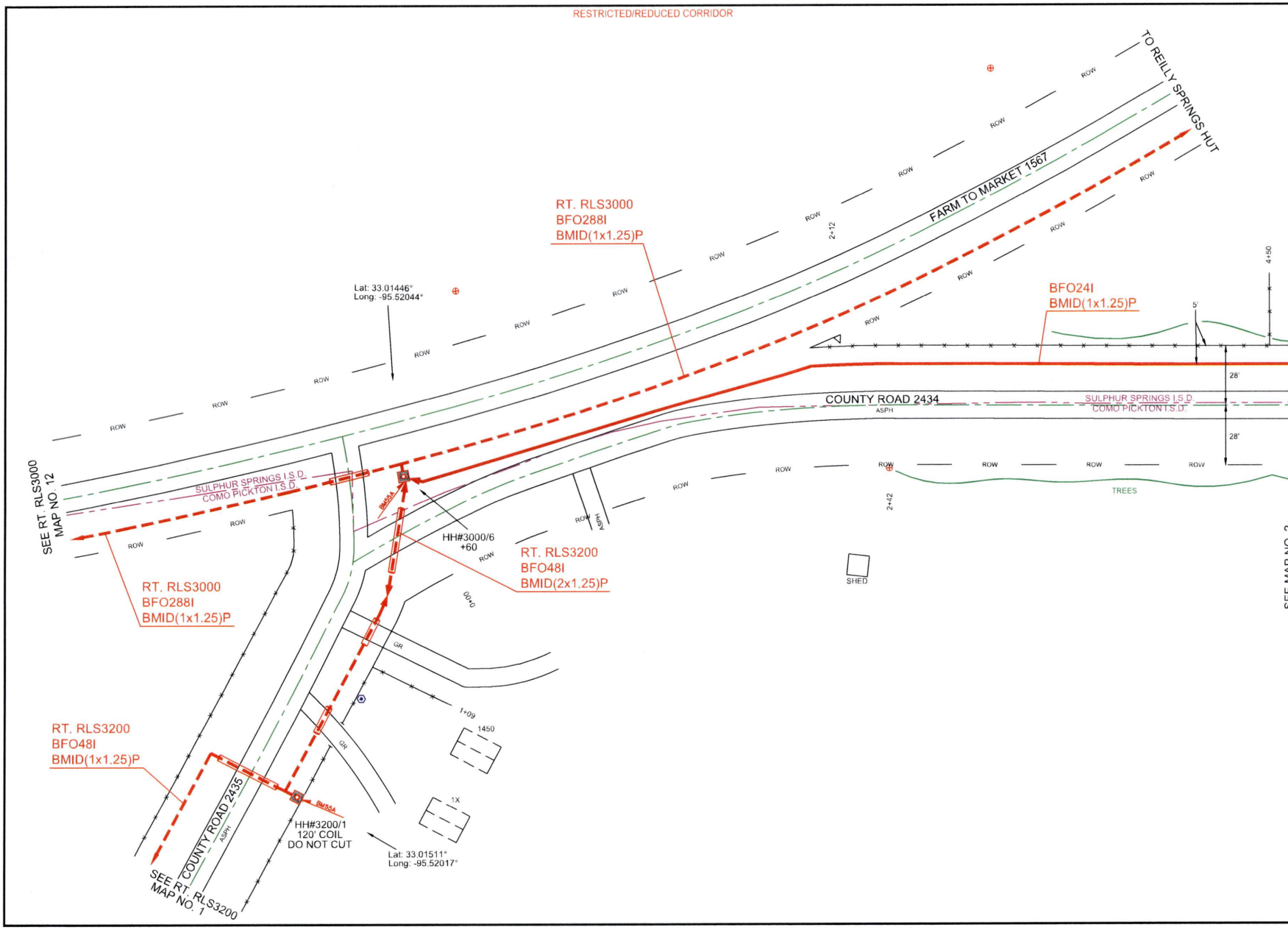


PEOPLES

811 Know what's below. Call before you dig.

THIS STAKING SHEET DOES NOT SHOW ALL UNDERGROUND UTILITIES. THOSE THAT ARE SHOWN ARE SHOWN IN RELATIVE POSITION ONLY. THE SHEET DOES NOT SPECIFY NUMBER OF UTILITIES, TYPE, OR EXACT LOCATION. IT IS CONTRACTOR'S SOLE RESPONSIBILITY TO DETERMINE THE LOCATION OF ALL UNDERGROUND UTILITIES PRIOR TO CONSTRUCTION.

AS-STAKED: 5/19/2025

AS-BUILT:

DRAWN BY: CZ

N

SCALE 0 25 50

COMPANY: Peoples Telephone Cooperative, Inc

SECTION: YANTIS - REILLY SPRINGS

COUNTY: HOPKINS

TAX DISTRICT: SULPHUR SPRINGS & COMO-PICKTON ISD

PROJECT NUMBER: WO#BF24-062

ROUTE: RLS3100

MAP: 1 OF 3

JSI

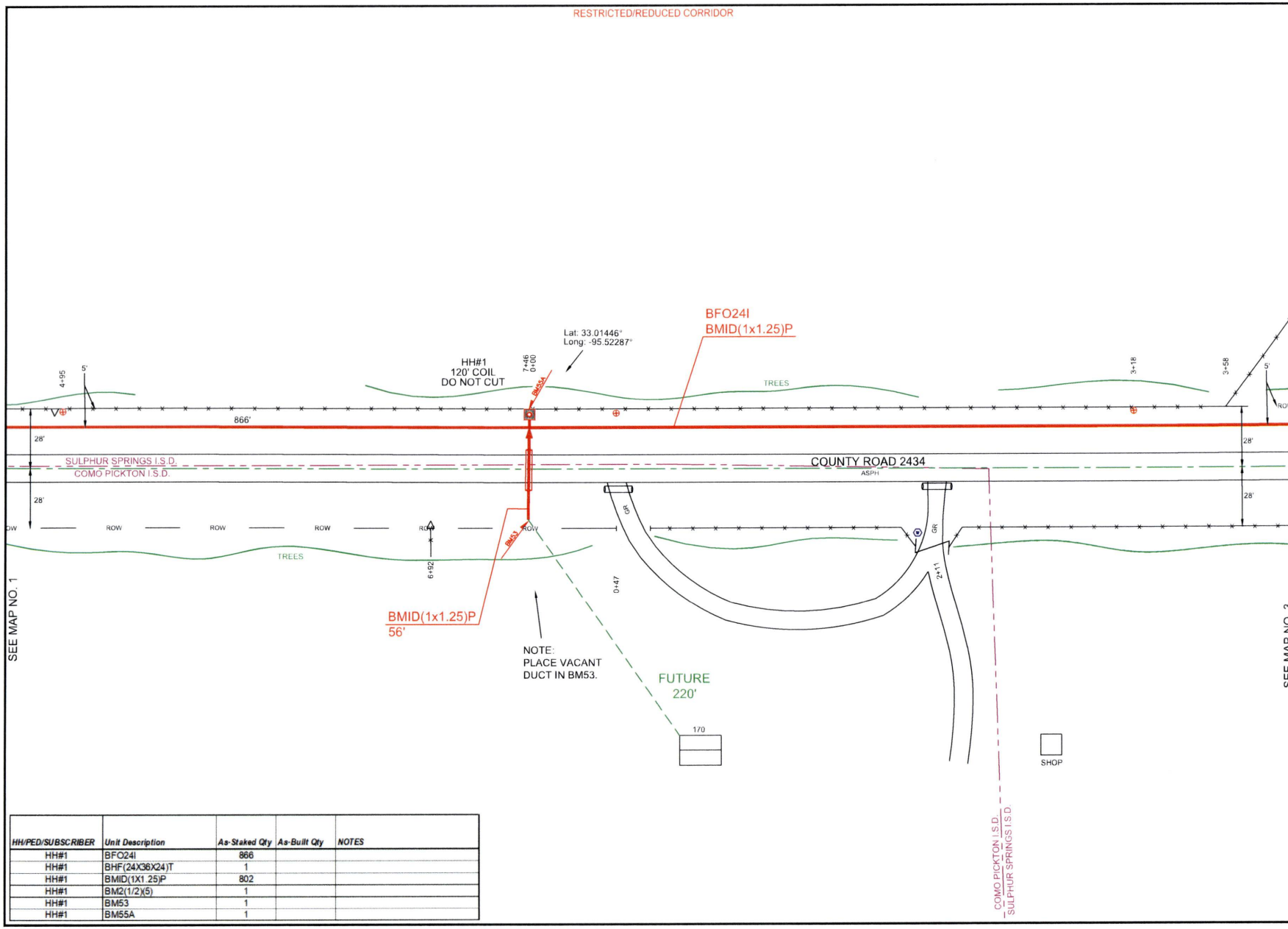


| HH/PED/SUBSCRIBER | Unit Description | As-Staked Qty | As-Built Qty | NOTES |
|---|---|---|---|---|
| HH#1 | BFO24I | 866 | | |
| HH#1 | BHF(24X36X24)T | 1 | | |
| HH#1 | BMID(1X1.25)P | 802 | | |
| HH#1 | BM2(1/2)(5) | 1 | | |
| HH#1 | BM53 | 1 | | |
| HH#1 | BM55A | 1 | | |

PEOPLES

811 Know what's below. Call before you dig.

THIS STAKING SHEET DOES NOT SHOW ALL UNDERGROUND UTILITIES. THOSE THAT ARE SHOWN ARE SHOWN IN RELATIVE POSITION ONLY. THE SHEET DOES NOT SPECIFY NUMBER OF UTILITIES, TYPE, OR EXACT LOCATION. IT IS CONTRACTOR'S SOLE RESPONSIBILITY TO DETERMINE THE LOCATION OF ALL UNDERGROUND UTILITIES PRIOR TO CONSTRUCTION.

AS-STAKED: 9/19/2025

AS-BUILT:

DRAWN BY: CZ

N

SCALE
0 25 50

COMPANY:
Peoples Telephone Cooperative, Inc

SECTION:
YANTIS - REILLY SPRINGS

COUNTY:
HOPKINS

TAX DISTRICT:
SULPHUR SPRINGS & COMO-PICKTON ISD

PROJECT NUMBER:
WO#BF24-082

ROUTE:
RLS3100

MAP
2 OF 3

JSI

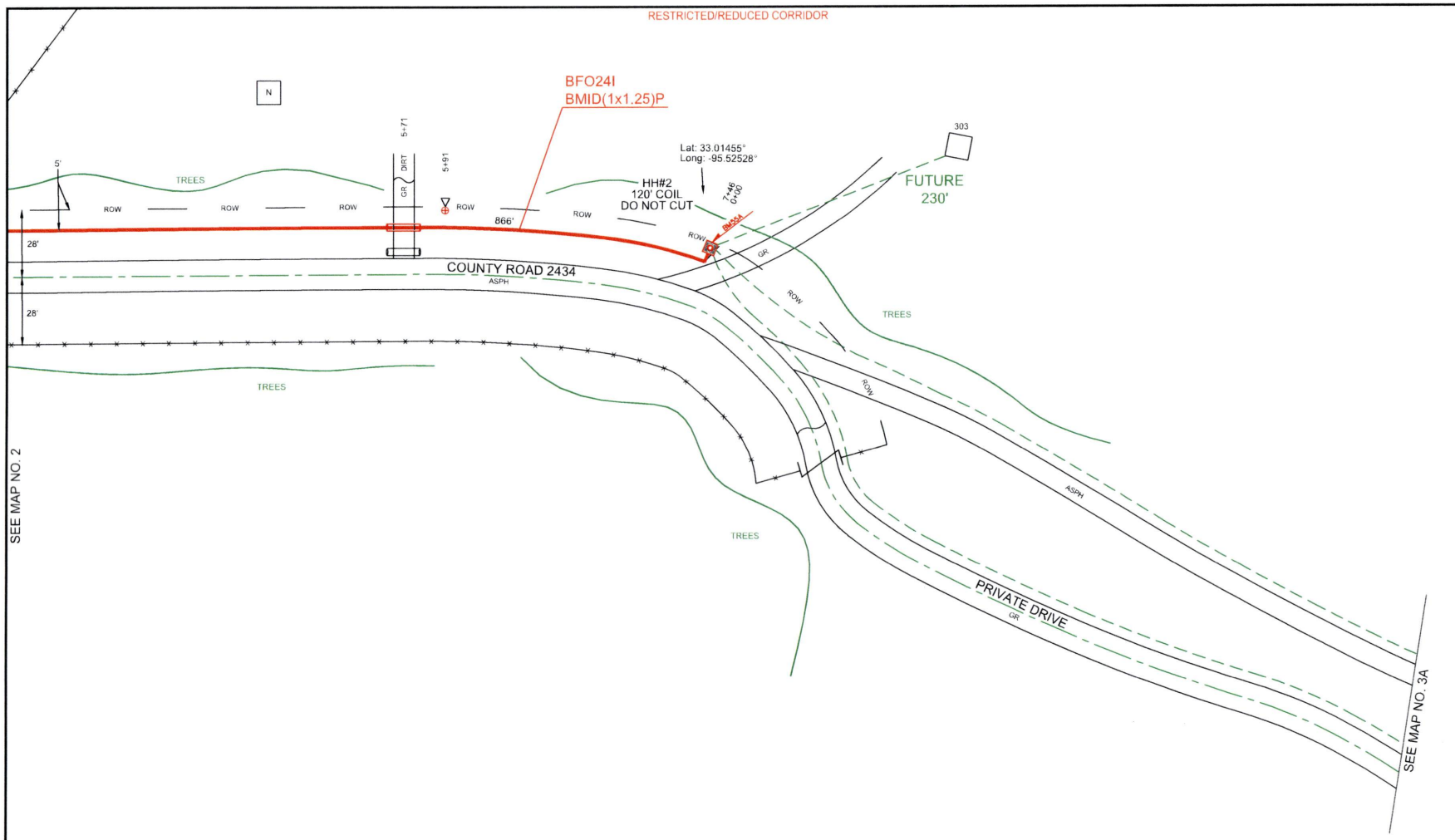


| HH/PED/SUBSCRIBER | Unit Description | As-Staked Qty | As-Built Qty | NOTES |
|---|---|---|---|---|
| HH#2 | BFO24I | 866 | | |
| HH#2 | BHF(24X36X24)T | 1 | | |
| HH#2 | BMID(1X1.25)P | 746 | | |
| HH#2 | BM2(1/2)(5) | 1 | | |
| HH#2 | BM55A | 1 | | |

PEOPLES

811 Know what's below. Call before you dig.

THIS STAKING SHEET DOES NOT SHOW ALL UNDERGROUND UTILITIES. THOSE THAT ARE SHOWN ARE SHOWN IN RELATIVE POSITION ONLY. THE SHEET DOES NOT SPECIFY NUMBER OF UTILITIES, TYPE, OR EXACT LOCATION. IT IS CONTRACTOR'S SOLE RESPONSIBILITY TO DETERMINE THE LOCATION OF ALL UNDERGROUND UTILITIES PRIOR TO CONSTRUCTION.

AS-STAKED: 5/19/2025

AS-BUILT:

DRAWN BY: CZ

N

SCALE
0 25 50

COMPANY:
Peoples Telephone Cooperative, Inc

SECTION:
YANTIS - REILLY SPRINGS

COUNTY:
HOPKINS

TAX DISTRICT:
SULPHUR SPRINGS ISD

PROJECT NUMBER:
WOIBF24-062

ROUTE:
RLS3100

MAP
3 OF 3

JSI

RESTRICTED/REDUCED CORRIDOR

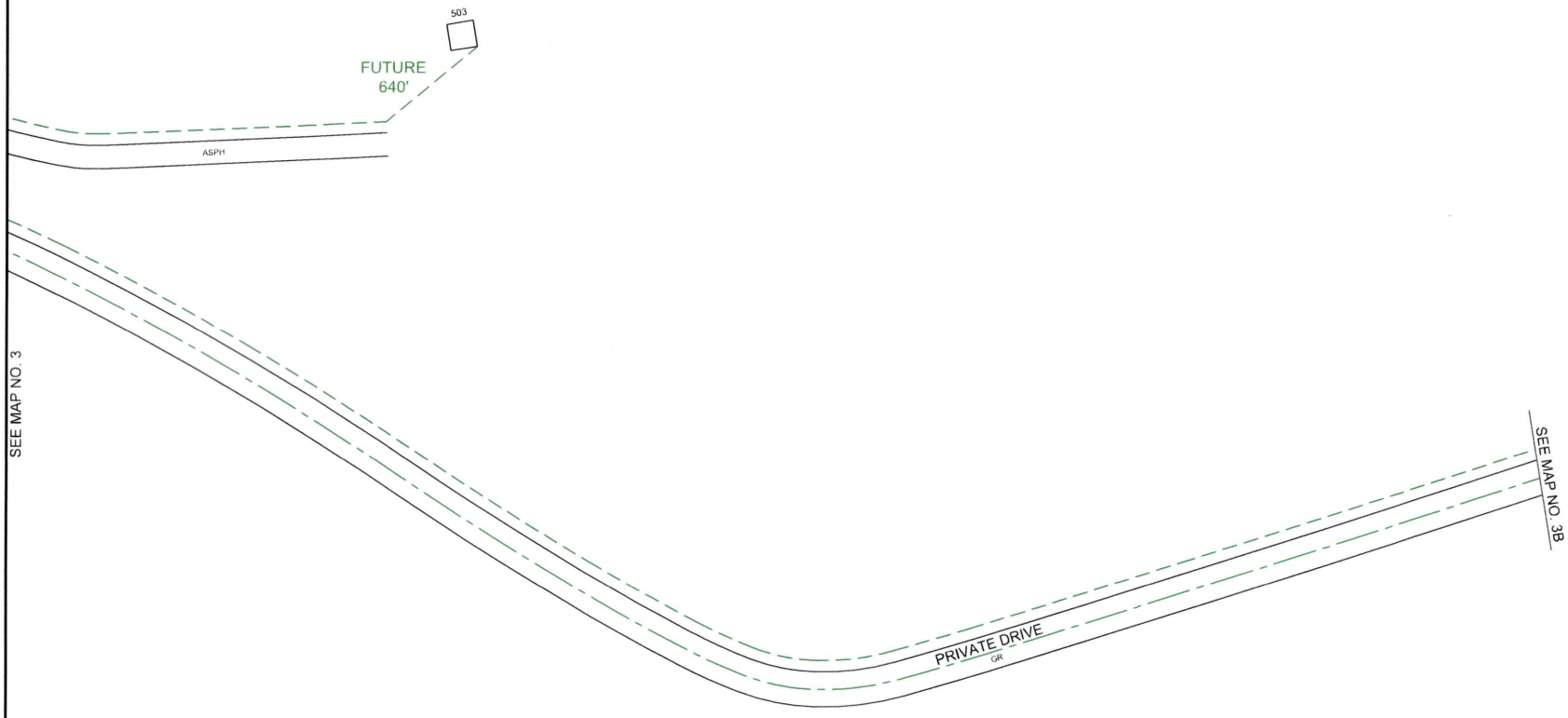


PEOPLES

811
Know what's **below.**
**Call** before you dig.

THIS STAKING SHEET DOES NOT SHOW ALL UNDERGROUND UTILITIES. THOSE THAT ARE SHOWN ARE SHOWN IN RELATIVE POSITION ONLY. THE SHEET DOES NOT SPECIFY NUMBER OF UTILITIES, TYPE, OR EXACT LOCATION. IT IS CONTRACTOR'S SOLE RESPONSIBILITY TO DETERMINE THE LOCATION OF ALL UNDERGROUND UTILITIES PRIOR TO CONSTRUCTION.

AS-STAKED: 5/19/2025

AS-BUILT:

DRAWN BY: CZ

N

SCALE
0 25 50

COMPANY:
Peoples Telephone Cooperative, Inc

SECTION:
YANTIS - REILLY SPRINGS

COUNTY:
HOPKINS

TAX DISTRICT:
SULPHUR SPRINGS ISD

PROJECT NUMBER:
WORBF24-082

ROUTE:
RLS3100

MAP
3A OF 7

JSI

RESTRICTED/REDUCED CORRIDOR




PEOPLES

811
Know what's **below.**
**Call** before you dig.

THIS STAKING SHEET DOES NOT SHOW ALL UNDERGROUND UTILITIES. THOSE THAT ARE SHOWN ARE SHOWN IN RELATIVE POSITION ONLY. THE SHEET DOES NOT SPECIFY NUMBER OF UTILITIES, TYPE, OR EXACT LOCATION. IT IS CONTRACTOR'S SOLE RESPONSIBILITY TO DETERMINE THE LOCATION OF ALL UNDERGROUND UTILITIES PRIOR TO CONSTRUCTION.

AS-STAKED: 5/19/2025

AS-BUILT:

DRAWN BY: CZ

N

SCALE
0 25 50

COMPANY:
Peoples Telephone Cooperative, Inc

SECTION:
YANTIS - REILLY SPRINGS

COUNTY:
HOPKINS

TAX DISTRICT:
SULPHUR SPRINGS ISD

PROJECT NUMBER:
WO#BF24-082

ROUTE:
RLS3100

MAP
3B OF 3

JSI

RESTRICTED/REDUCED CORRIDOR




PEOPLES

811
Know what's **below.**
**Call** before you dig.

THIS STAKING SHEET DOES NOT SHOW ALL UNDERGROUND UTILITIES. THOSE THAT ARE SHOWN ARE SHOWN IN RELATIVE POSITION ONLY. THE SHEET DOES NOT SPECIFY NUMBER OF UTILITIES, TYPE, OR EXACT LOCATION. IT IS CONTRACTOR'S SOLE RESPONSIBILITY TO DETERMINE THE LOCATION OF ALL UNDERGROUND UTILITIES PRIOR TO CONSTRUCTION.

AS-STAKED: 5/19/2025

AS-BUILT:

DRAWN BY: CZ

N

SCALE
0 25 50

COMPANY:
Peoples Telephone Cooperative, Inc

SECTION:
YANTIS - REILLY SPRINGS

COUNTY:
HOPKINS

TAX DISTRICT:
SULPHUR SPRINGS ISD

PROJECT NUMBER:
WORBF24-082

ROUTE:
RLS3100

MAP:
3C OF 3

JSI

RESTRICTED/REDUCED CORRIDOR

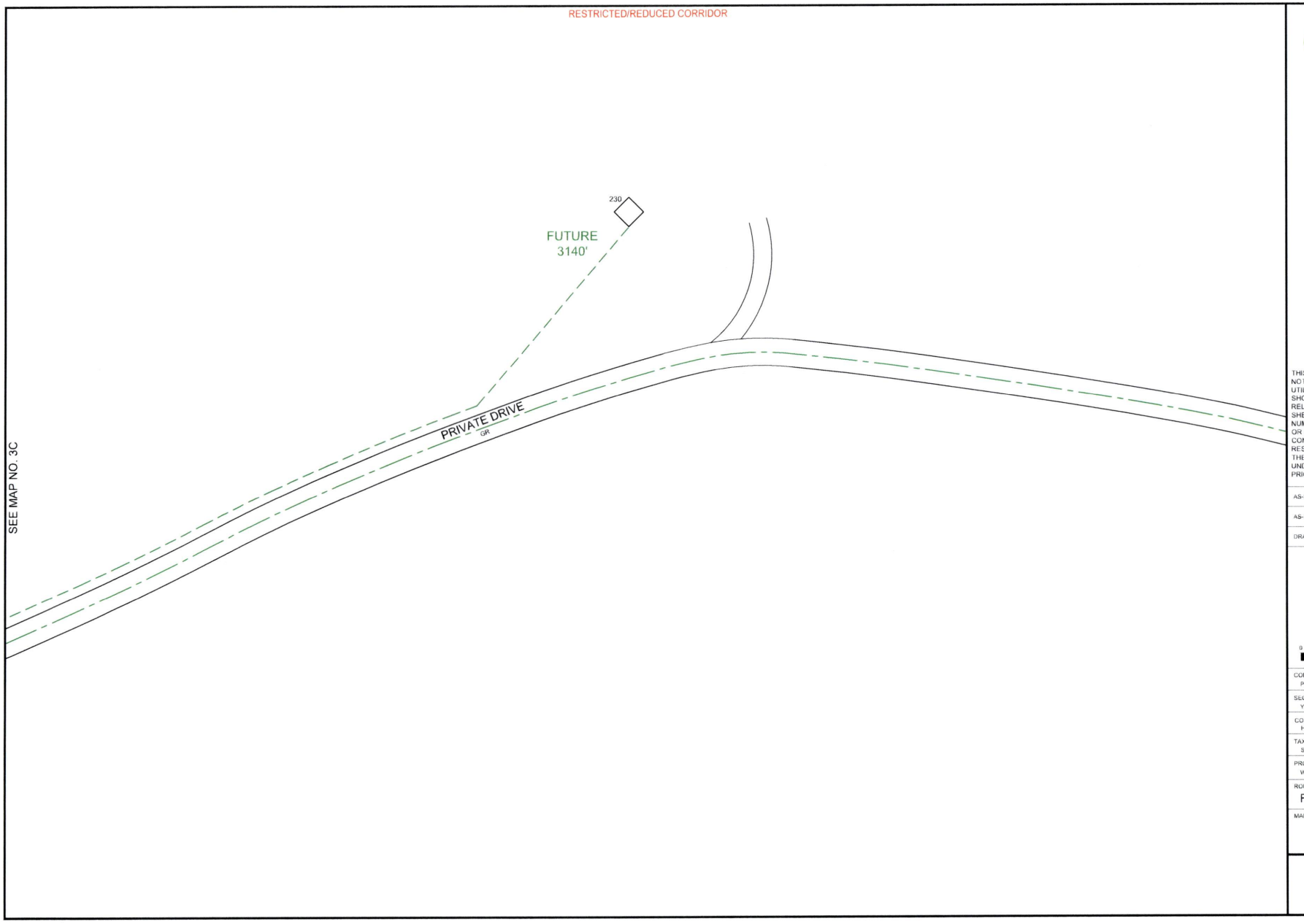


PEOPLES

811 Know what's below. Call before you dig.

THIS STAKING SHEET DOES NOT SHOW ALL UNDERGROUND UTILITIES. THOSE THAT ARE SHOWN ARE SHOWN IN RELATIVE POSITION ONLY. THE SHEET DOES NOT SPECIFY NUMBER OF UTILITIES, TYPE, OR EXACT LOCATION. IT IS CONTRACTOR'S SOLE RESPONSIBILITY TO DETERMINE THE LOCATION OF ALL UNDERGROUND UTILITIES PRIOR TO CONSTRUCTION.

AS-STAKED: 5/19/2025

AS-BUILT:

DRAWN BY: CZ

N

SCALE
0 25 50

COMPANY:
Peoples Telephone Cooperative, Inc

SECTION:
YANTIS - REILLY SPRINGS

COUNTY:
HOPKINS

TAX DISTRICT:
SULPHUR SPRINGS ISD

PROJECT NUMBER:
WOMBF24-082

ROUTE:
RLS3100

MAP:
3D OF 3

JSI

RESTRICTED/REDUCED CORRIDOR

| HH/PED/SUBSCRIBER | Unit Description | As-Staked Qty | As-Built Qty | NOTES |
|---|---|---|---|---|
| HH#1 | BFO48I | 310 | | |
| HH#1 | BHF(24X36X24)T | 1 | | |
| HH#1 | BMID(1X1.25)P | 120 | | |
| HH#1 | BMID(2X1.25)P | 70 | | |
| HH#1 | BM2(1/2)(5) | 1 | | |
| HH#1 | BM53 | 1 | | |
| HH#1 | BM55A | 1 | | |

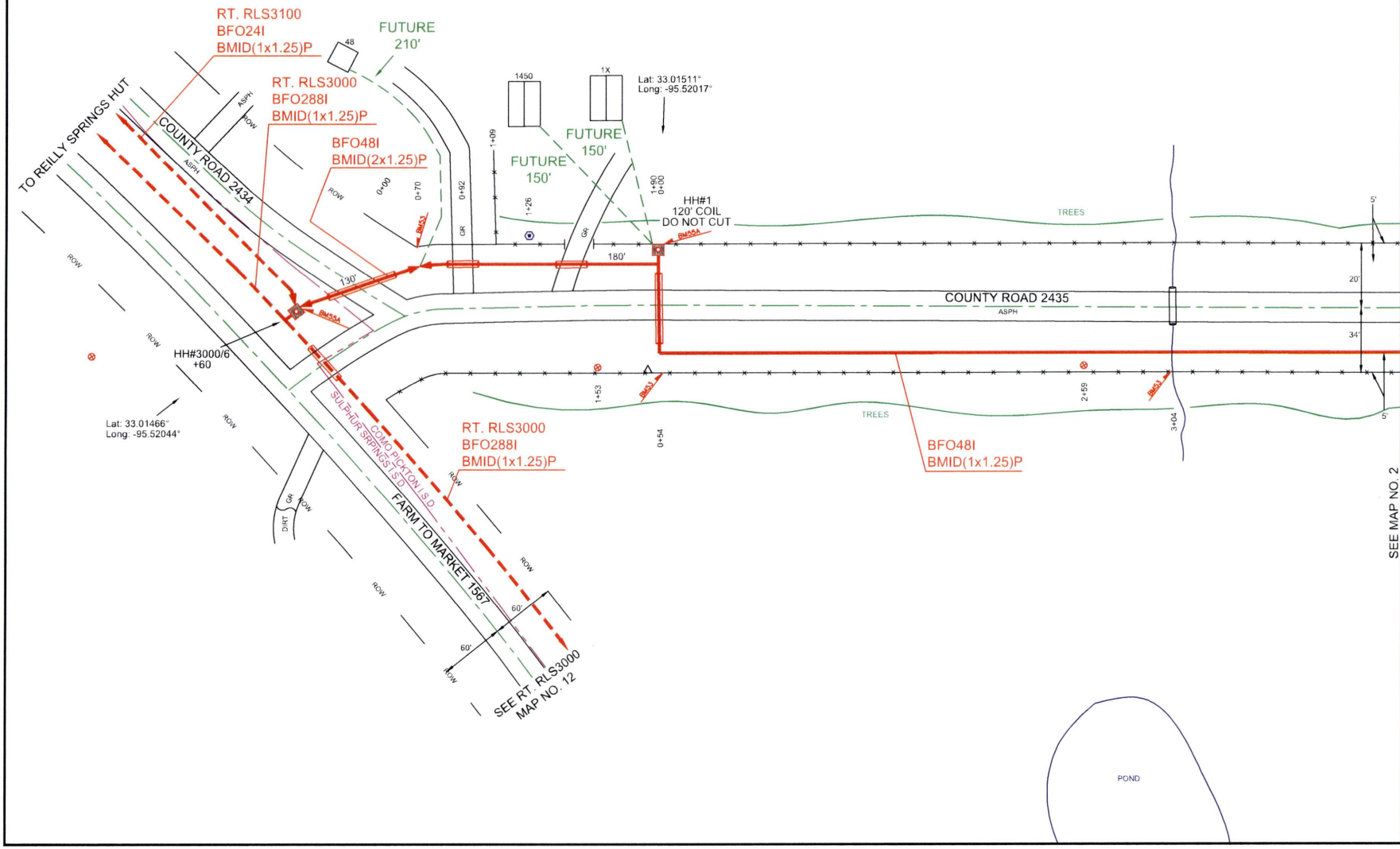


PEOPLES

811 Know what's below. Call before you dig.

THIS STAKING SHEET DOES NOT SHOW ALL UNDERGROUND UTILITIES. THOSE THAT ARE SHOWN ARE SHOWN IN RELATIVE POSITION ONLY. THE SHEET DOES NOT SPECIFY NUMBER OF UTILITIES, TYPE, OR EXACT LOCATION. IT IS CONTRACTOR'S SOLE RESPONSIBILITY TO DETERMINE THE LOCATION OF ALL UNDERGROUND UTILITIES PRIOR TO CONSTRUCTION.

AS-STAKED: 5/19/2025

AS-BUILT:

DRAWN BY: CZ

SCALE: 0 25 50

COMPANY: Peoples Telephone Cooperative, Inc

SECTION: YANTIS - REILLY SPRINGS

COUNTY: HOPKINS

TAX DISTRICT: SULPHUR SPRINGS & COMO-PICKTON ISD

PROJECT NUMBER: WO#BF24-062

ROUTE: RLS3200

MAP: 1 OF 11

JSI

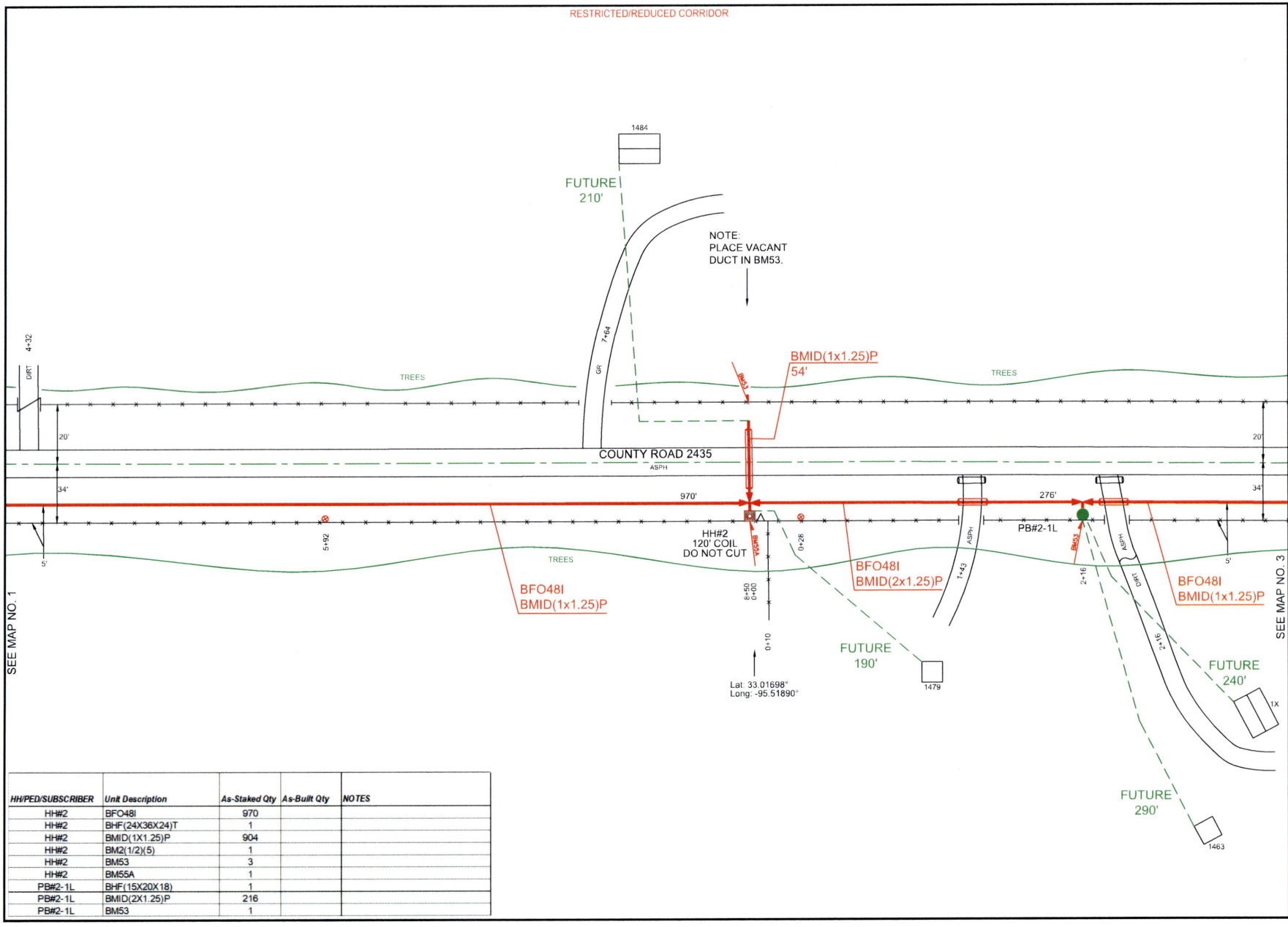


| HH/PED/SUBSCRIBER | Unit Description | As-Staked Qty | As-Built Qty | NOTES |
|---|---|---|---|---|
| HH#2 | BFO48I | 970 | | |
| HH#2 | BHF(24X36X24)T | 1 | | |
| HH#2 | BMID(1X1.25)P | 904 | | |
| HH#2 | BM2(1/2)(5) | 1 | | |
| HH#2 | BM53 | 3 | | |
| HH#2 | BM55A | 1 | | |
| PB#2-1L | BHF(15X20X18) | 1 | | |
| PB#2-1L | BMID(2X1.25)P | 216 | | |
| PB#2-1L | BM53 | 1 | | |

PEOPLES

811 Know what's below. Call before you dig.

THIS STAKING SHEET DOES NOT SHOW ALL UNDERGROUND UTILITIES. THOSE THAT ARE SHOWN ARE SHOWN IN RELATIVE POSITION ONLY. THE SHEET DOES NOT SPECIFY NUMBER OF UTILITIES, TYPE, OR EXACT LOCATION. IT IS CONTRACTOR'S SOLE RESPONSIBILITY TO DETERMINE THE LOCATION OF ALL UNDERGROUND UTILITIES PRIOR TO CONSTRUCTION.

AS-STAKED: 5/19/2025

AS-BUILT:

DRAWN BY: CZ

SCALE
0 25 50

COMPANY:
Peoples Telephone Cooperative, Inc

SECTION:
YANTIS - REILLY SPRINGS

COUNTY:
HOPKINS

TAX DISTRICT:
COMO-PICKTON ISD

PROJECT NUMBER
WO#BF24-082

ROUTE:
RLS3200

MAP
2 OF 11

JSI

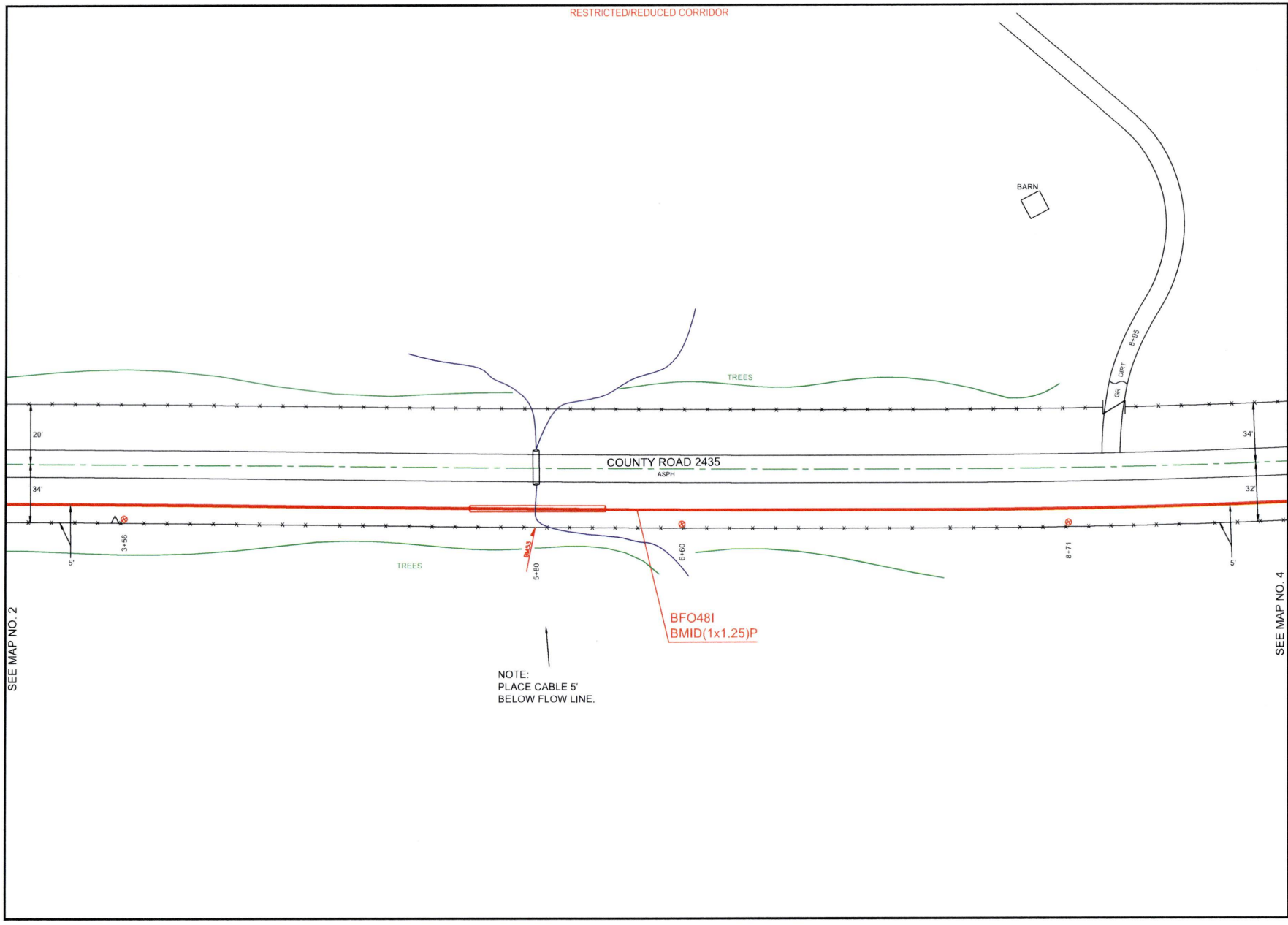


PEOPLES

811 Know what's below. Call before you dig.

THIS STAKING SHEET DOES NOT SHOW ALL UNDERGROUND UTILITIES. THOSE THAT ARE SHOWN ARE SHOWN IN RELATIVE POSITION ONLY. THE SHEET DOES NOT SPECIFY NUMBER OF UTILITIES, TYPE, OR EXACT LOCATION. IT IS CONTRACTOR'S SOLE RESPONSIBILITY TO DETERMINE THE LOCATION OF ALL UNDERGROUND UTILITIES PRIOR TO CONSTRUCTION.

AS-STAKED: 5/19/2025

AS-BUILT:

DRAWN BY: CZ

N

SCALE
0 25 50

COMPANY:
Peoples Telephone Cooperative, Inc

SECTION:
YANTIS - REILLY SPRINGS

COUNTY:
HOPKINS

TAX DISTRICT:
COMO-PICKTON ISD

PROJECT NUMBER:
WORBF24-082

ROUTE:
RLS3200

MAP:
3 OF 11

JSI

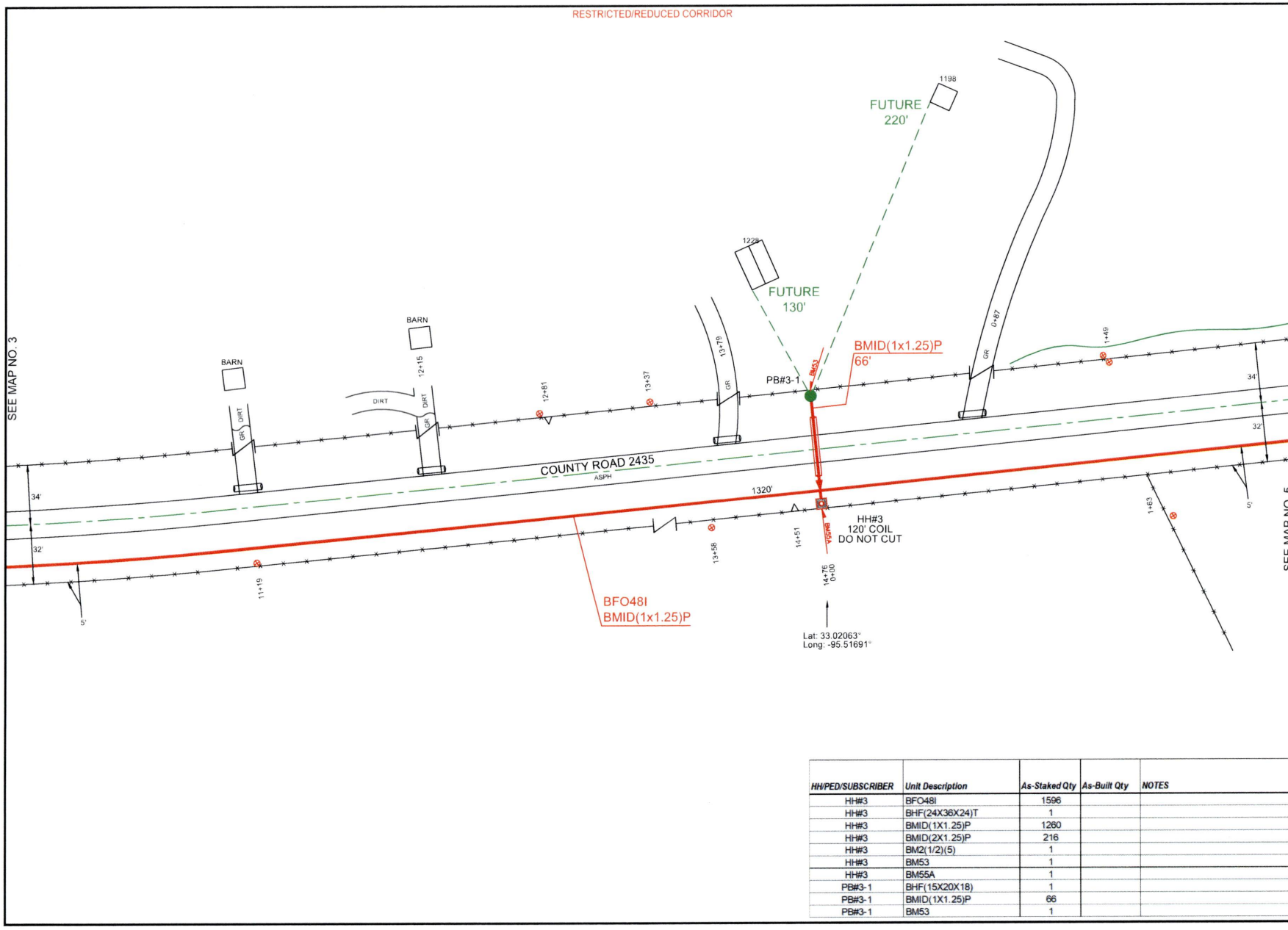


| HH/PED/SUBSCRIBER | Unit Description | As-Staked Qty | As-Built Qty | NOTES |
|---|---|---|---|---|
| HH#3 | BFO48I | 1596 | | |
| HH#3 | BHF(24X36X24)T | 1 | | |
| HH#3 | BMID(1X1.25)P | 1260 | | |
| HH#3 | BMID(2X1.25)P | 216 | | |
| HH#3 | BM2(1/2)(5) | 1 | | |
| HH#3 | BM53 | 1 | | |
| HH#3 | BM55A | 1 | | |
| PB#3-1 | BHF(15X20X18) | 1 | | |
| PB#3-1 | BMID(1X1.25)P | 66 | | |
| PB#3-1 | BM53 | 1 | | |

PEOPLES

811 Know what's **below.** **Call** before you dig.

THIS STAKING SHEET DOES NOT SHOW ALL UNDERGROUND UTILITIES. THOSE THAT ARE SHOWN ARE SHOWN IN RELATIVE POSITION ONLY. THE SHEET DOES NOT SPECIFY NUMBER OF UTILITIES, TYPE, OR EXACT LOCATION. IT IS CONTRACTOR'S SOLE RESPONSIBILITY TO DETERMINE THE LOCATION OF ALL UNDERGROUND UTILITIES PRIOR TO CONSTRUCTION

AS-STAKED: 5/19/2025

AS-BUILT:

DRAWN BY: CZ

N

SCALE
0 25 50

COMPANY:
Peoples Telephone Cooperative, Inc

SECTION:
YANTIS - REILLY SPRINGS

COUNTY:
HOPKINS

TAX DISTRICT:
COMO-PICKTON ISD

PROJECT NUMBER:
WO#BF24-082

ROUTE:
RLS3200

MAP:
4 OF 11

JSI

RESTRICTED/REDUCED CORRIDOR

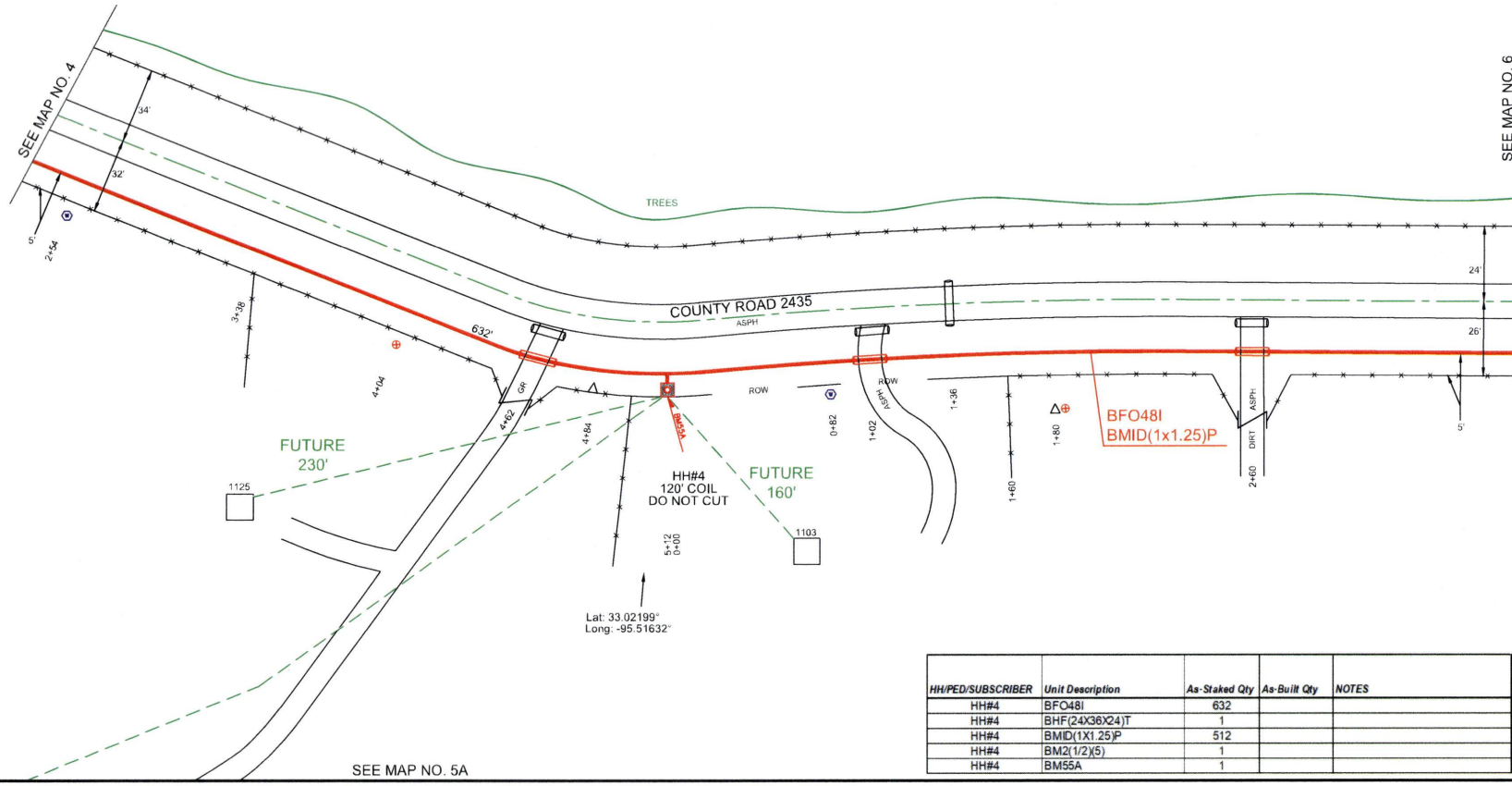


| HH/PED/SUBSCRIBER | Unit Description | As-Staked Qty | As-Built Qty | NOTES |
|---|---|---|---|---|
| HH#4 | BFO48I | 632 | | |
| HH#4 | BHF(24X36X24)T | 1 | | |
| HH#4 | BMID(1X1.25)P | 512 | | |
| HH#4 | BM2(1/2)(5) | 1 | | |
| HH#4 | BM55A | 1 | | |

PEOPLES

811 Know what's below. Call before you dig.

THIS STAKING SHEET DOES NOT SHOW ALL UNDERGROUND UTILITIES. THOSE THAT ARE SHOWN ARE SHOWN IN RELATIVE POSITION ONLY. THE SHEET DOES NOT SPECIFY NUMBER OF UTILITIES, TYPE, OR EXACT LOCATION. IT IS CONTRACTOR'S SOLE RESPONSIBILITY TO DETERMINE THE LOCATION OF ALL UNDERGROUND UTILITIES PRIOR TO CONSTRUCTION.

AS-STAKED: 5/19/2025

AS-BUILT:

DRAWN BY: CZ

N

SCALE
0 25 50

COMPANY:
Peoples Telephone Cooperative, Inc

SECTION:
YANTIS - REILLY SPRINGS

COUNTY:
HOPKINS

TAX DISTRICT:
COMO-PICKTON ISD

PROJECT NUMBER:
WO#BF24-082

ROUTE:
RLS3200

MAP:
5 OF 11

JSI

RESTRICTED/REDUCED CORRIDOR

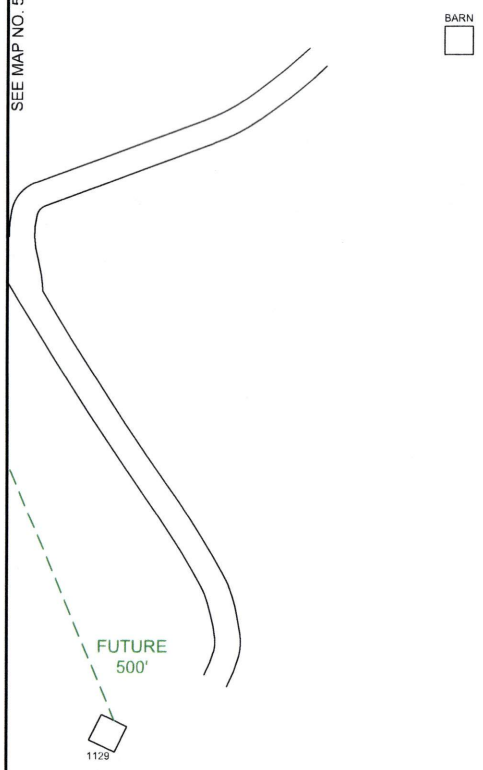


PEOPLES

811
Know what's **below.**
**Call** before you dig.

THIS STAKING SHEET DOES NOT SHOW ALL UNDERGROUND UTILITIES. THOSE THAT ARE SHOWN ARE SHOWN IN RELATIVE POSITION ONLY. THE SHEET DOES NOT SPECIFY NUMBER OF UTILITIES, TYPE, OR EXACT LOCATION. IT IS CONTRACTOR'S SOLE RESPONSIBILITY TO DETERMINE THE LOCATION OF ALL UNDERGROUND UTILITIES PRIOR TO CONSTRUCTION.

AS-STAKED: 5/19/2025

AS-BUILT:

DRAWN BY: CZ

N

SCALE
0 25 50

COMPANY:
Peoples Telephone Cooperative, Inc

SECTION:
YANTIS - REILLY SPRINGS

COUNTY:
HOPKINS

TAX DISTRICT:
COMO-PICKTON ISD

PROJECT NUMBER:
WO#BF24-082

ROUTE:
RLS3200

MAP
5A OF 11

JSI

RESTRICTED/REDUCED CORRIDOR

| HH/PED/SUBSCRIBER | Unit Description | As-Staked Qty | As-Built Qty | NOTES |
|---|---|---|---|---|
| HH#5 | BFO48I | 1130 | | |
| HH#5 | BHF(24X36X24)T | 1 | | |
| HH#5 | BMID(1X1.25)P | 700 | | |
| HH#5 | BMID(2X1.25)P | 310 | | |
| HH#5 | BM2(1/2)(5) | 1 | | |
| HH#5 | BM53 | 1 | | |
| HH#5 | BM55A | 1 | | |

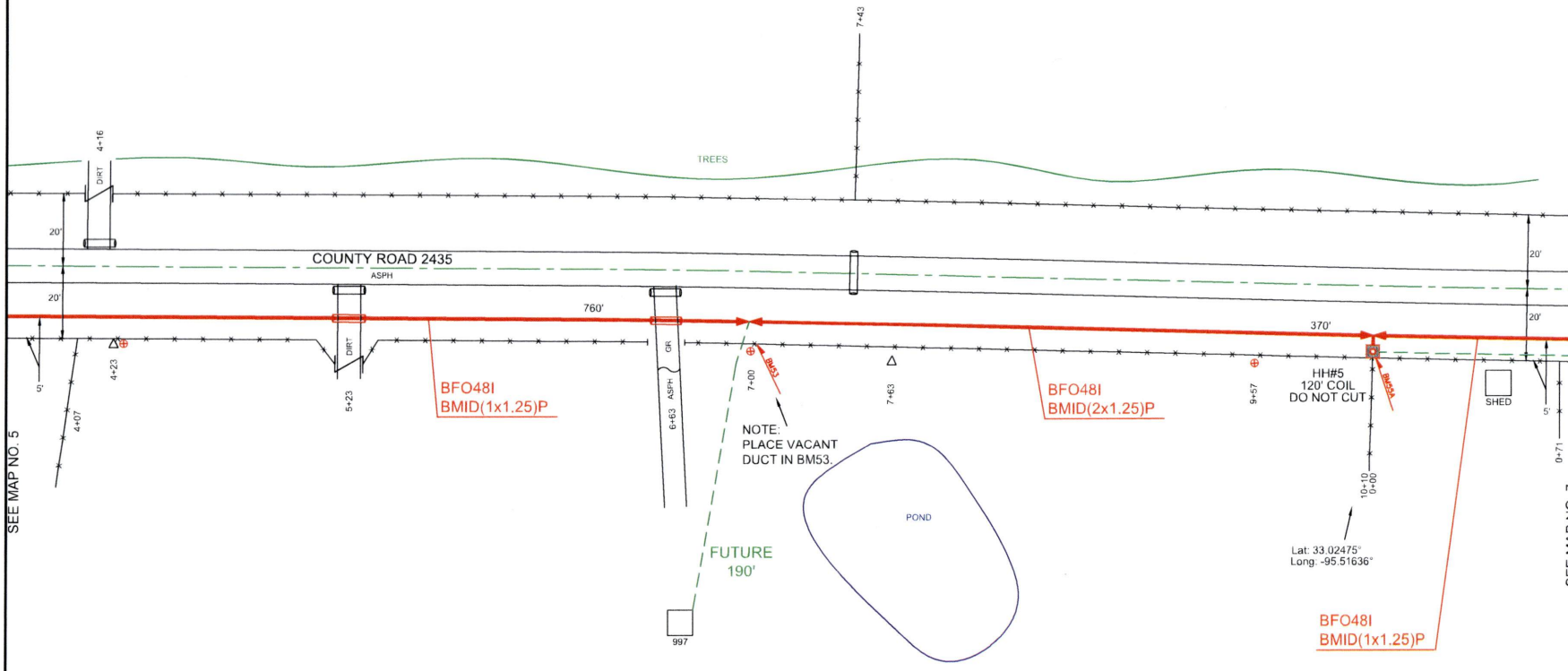


PEOPLES

811 Know what's **below.** **Call** before you dig.

THIS STAKING SHEET DOES NOT SHOW ALL UNDERGROUND UTILITIES. THOSE THAT ARE SHOWN ARE SHOWN IN RELATIVE POSITION ONLY. THE SHEET DOES NOT SPECIFY NUMBER OF UTILITIES, TYPE, OR EXACT LOCATION. IT IS CONTRACTOR'S SOLE RESPONSIBILITY TO DETERMINE THE LOCATION OF ALL UNDERGROUND UTILITIES PRIOR TO CONSTRUCTION.

AS-STAKED: 5/19/2025

AS-BUILT:

DRAWN BY: CZ

N

SCALE
0 25 50

COMPANY:
Peoples Telephone Cooperative, Inc

SECTION:
YANTIS - REILLY SPRINGS

COUNTY:
HOPKINS

TAX DISTRICT:
COMO-PICKTON ISD

PROJECT NUMBER:
WOWBF24-082

ROUTE:
RLS3200

MAP
6 OF 11

JSI

RESTRICTED/REDUCED CORRIDOR

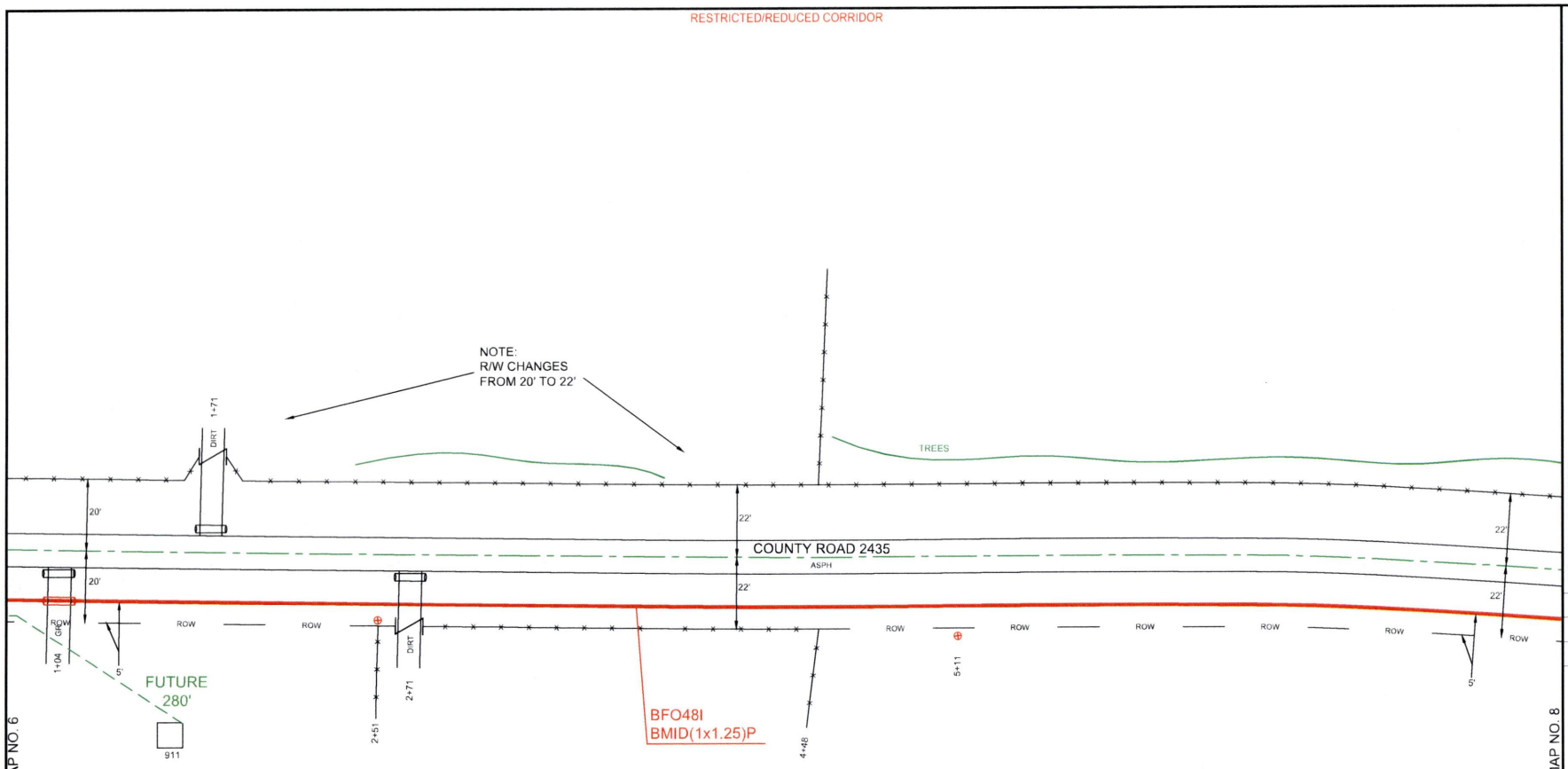


SEE MAP NO. 6

SEE MAP NO. 8

PEOPLES

811 Know what's **below.** **Call** before you dig.

THIS STAKING SHEET DOES NOT SHOW ALL UNDERGROUND UTILITIES. THOSE THAT ARE SHOWN ARE SHOWN IN RELATIVE POSITION ONLY. THE SHEET DOES NOT SPECIFY NUMBER OF UTILITIES, TYPE, OR EXACT LOCATION. IT IS CONTRACTOR'S SOLE RESPONSIBILITY TO DETERMINE THE LOCATION OF ALL UNDERGROUND UTILITIES PRIOR TO CONSTRUCTION.

AS-STAKED: 5/19/2025

AS-BUILT:

DRAWN BY: CZ

N

SCALE
0 25 50

COMPANY:
Peoples Telephone Cooperative, Inc

SECTION:
YANTIS - REILLY SPRINGS

COUNTY:
HOPKINS

TAX DISTRICT:
COMO-PICKTON ISD

PROJECT NUMBER:
WORBF24-082

ROUTE:
RLS3200

MAP
7 OF 11

JSI

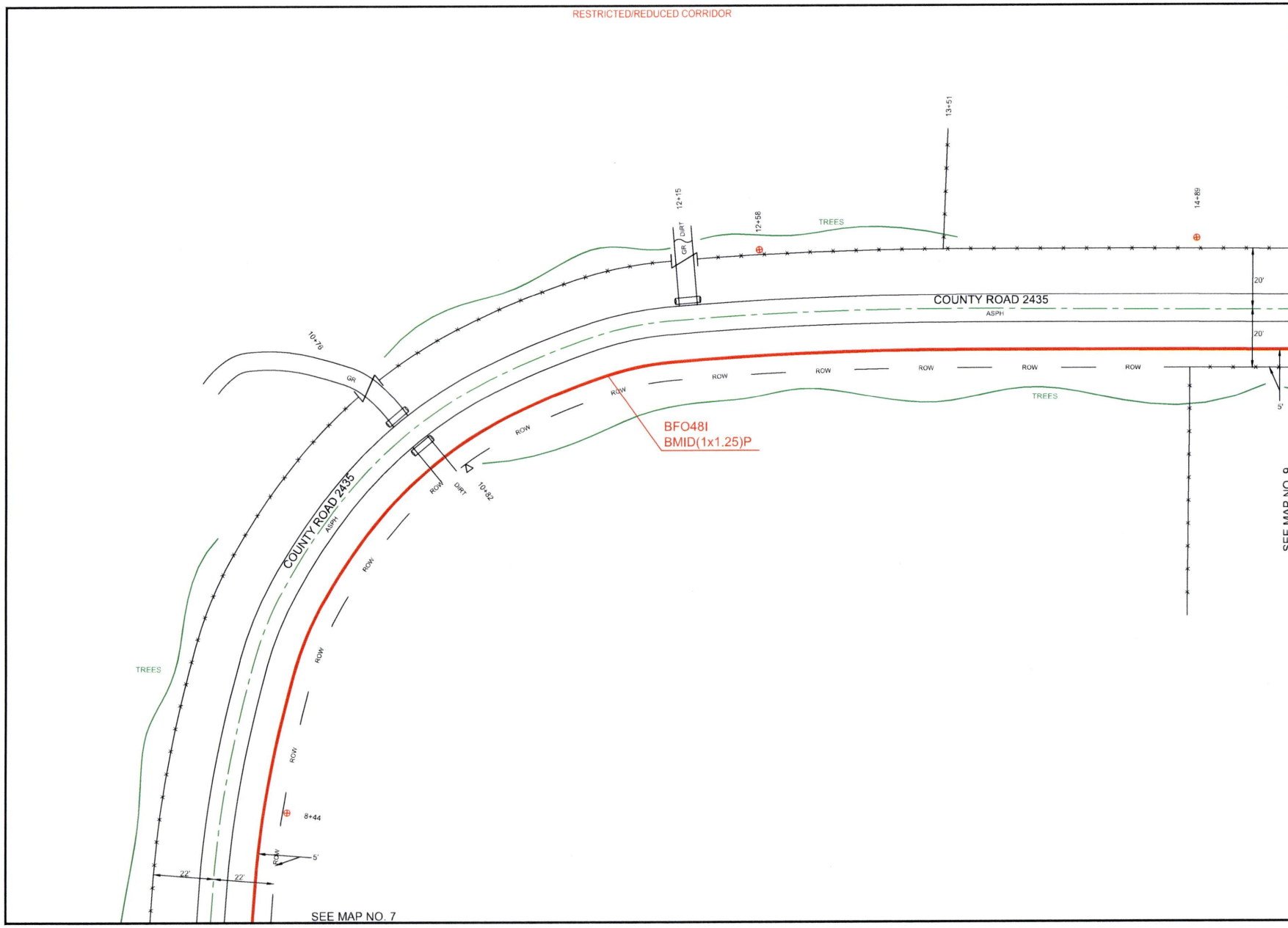


PEOPLES

811 Know what's below. Call before you dig.

THIS STAKING SHEET DOES NOT SHOW ALL UNDERGROUND UTILITIES. THOSE THAT ARE SHOWN ARE SHOWN IN RELATIVE POSITION ONLY. THE SHEET DOES NOT SPECIFY NUMBER OF UTILITIES, TYPE, OR EXACT LOCATION. IT IS CONTRACTOR'S SOLE RESPONSIBILITY TO DETERMINE THE LOCATION OF ALL UNDERGROUND UTILITIES PRIOR TO CONSTRUCTION.

AS-STAKED: 5/19/2025

AS-BUILT:

DRAWN BY: CZ

N

SCALE
0 25 50

COMPANY:
Peoples Telephone Cooperative, Inc

SECTION:
YANTIS - REILLY SPRINGS

COUNTY:
HOPKINS

TAX DISTRICT:
COMO-PICKTON ISD

PROJECT NUMBER:
WO#BF24-082

ROUTE:
RLS3200

MAP:
8 OF 11

JSI

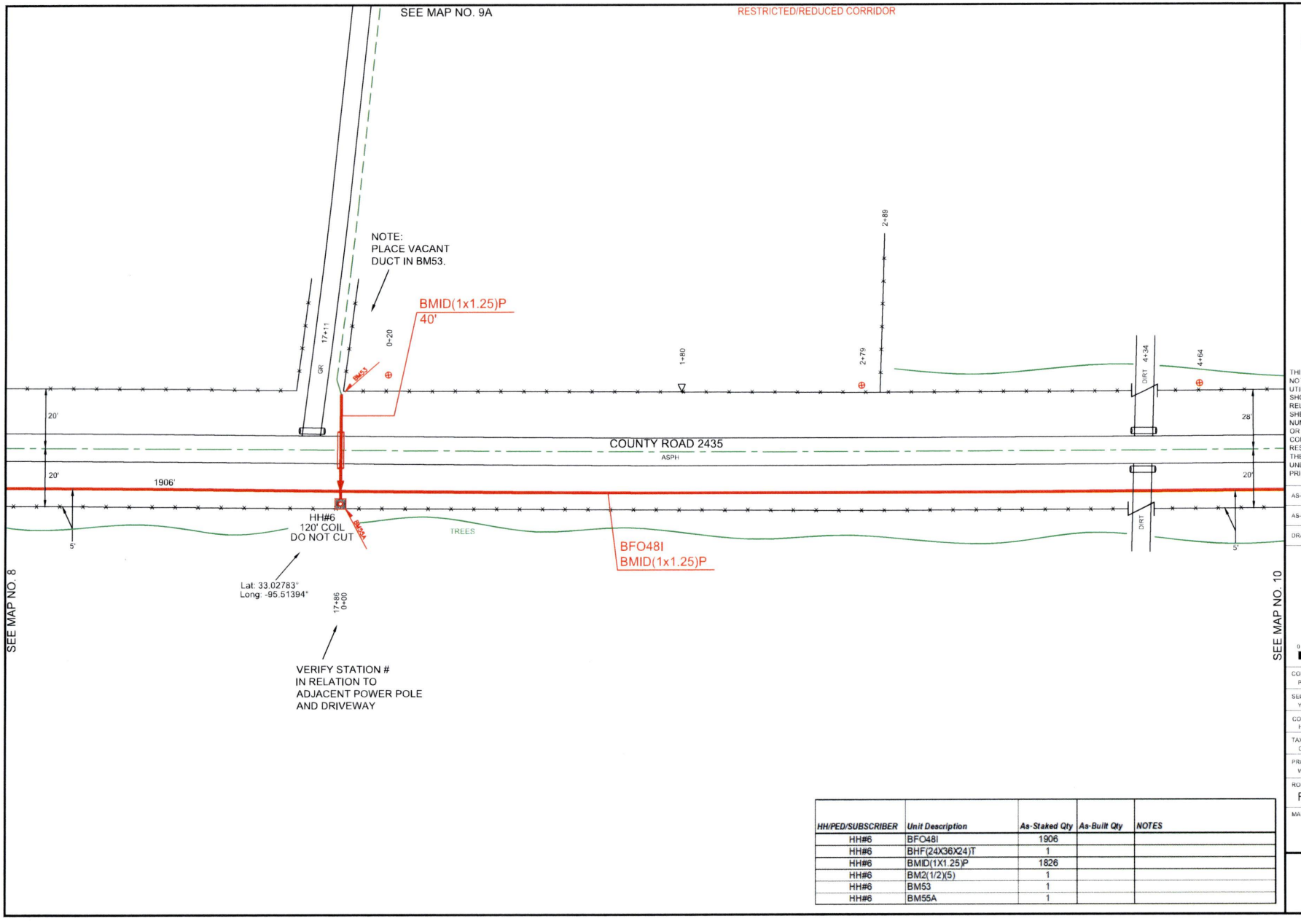


| HH/PED/SUBSCRIBER | Unit Description | As-Staked Qty | As-Built Qty | NOTES |
|---|---|---|---|---|
| HH#6 | BFO48I | 1906 | | |
| HH#6 | BHF(24X36X24)T | 1 | | |
| HH#6 | BMID(1X1.25)P | 1826 | | |
| HH#6 | BM2(1/2)(5) | 1 | | |
| HH#6 | BM53 | 1 | | |
| HH#6 | BM55A | 1 | | |

PEOPLES

811 Know what's below. Call before you dig.

THIS STAKING SHEET DOES NOT SHOW ALL UNDERGROUND UTILITIES. THOSE THAT ARE SHOWN ARE SHOWN IN RELATIVE POSITION ONLY. THE SHEET DOES NOT SPECIFY NUMBER OF UTILITIES, TYPE, OR EXACT LOCATION. IT IS CONTRACTOR'S SOLE RESPONSIBILITY TO DETERMINE THE LOCATION OF ALL UNDERGROUND UTILITIES PRIOR TO CONSTRUCTION.

AS-STAKED: 5/19/2025

AS-BUILT:

DRAWN BY: CZ

N

SCALE
0 25 50

COMPANY:
Peoples Telephone Cooperative, Inc

SECTION:
YANTIS - REILLY SPRINGS

COUNTY:
HOPKINS

TAX DISTRICT:
COMO-PICKTON ISD

PROJECT NUMBER:
WO#BF24-062

ROUTE:
RLS3200

MAP
9 OF 11

JSI

RESTRICTED/REDUCED CORRIDOR

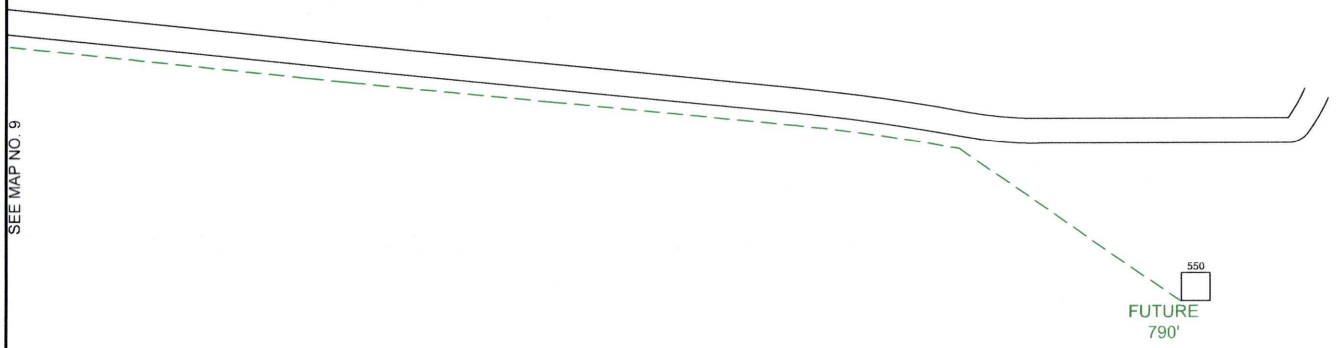


PEOPLES

811
Know what's **below.**
**Call** before you dig.

THIS STAKING SHEET DOES NOT SHOW ALL UNDERGROUND UTILITIES. THOSE THAT ARE SHOWN ARE SHOWN IN RELATIVE POSITION ONLY. THE SHEET DOES NOT SPECIFY NUMBER OF UTILITIES, TYPE, OR EXACT LOCATION. IT IS CONTRACTOR'S SOLE RESPONSIBILITY TO DETERMINE THE LOCATION OF ALL UNDERGROUND UTILITIES PRIOR TO CONSTRUCTION.

AS-STAKED: 5/19/2025

AS-BUILT:

DRAWN BY: CZ

N

SCALE
0 25 50

COMPANY:
Peoples Telephone Cooperative, Inc

SECTION:
YANTIS - REILLY SPRINGS

COUNTY:
HOPKINS

TAX DISTRICT:
COMO-PICKTON ISD

PROJECT NUMBER:
WO#BF24-082

ROUTE:
RLS3200

MAP
9A OF 11

JSI

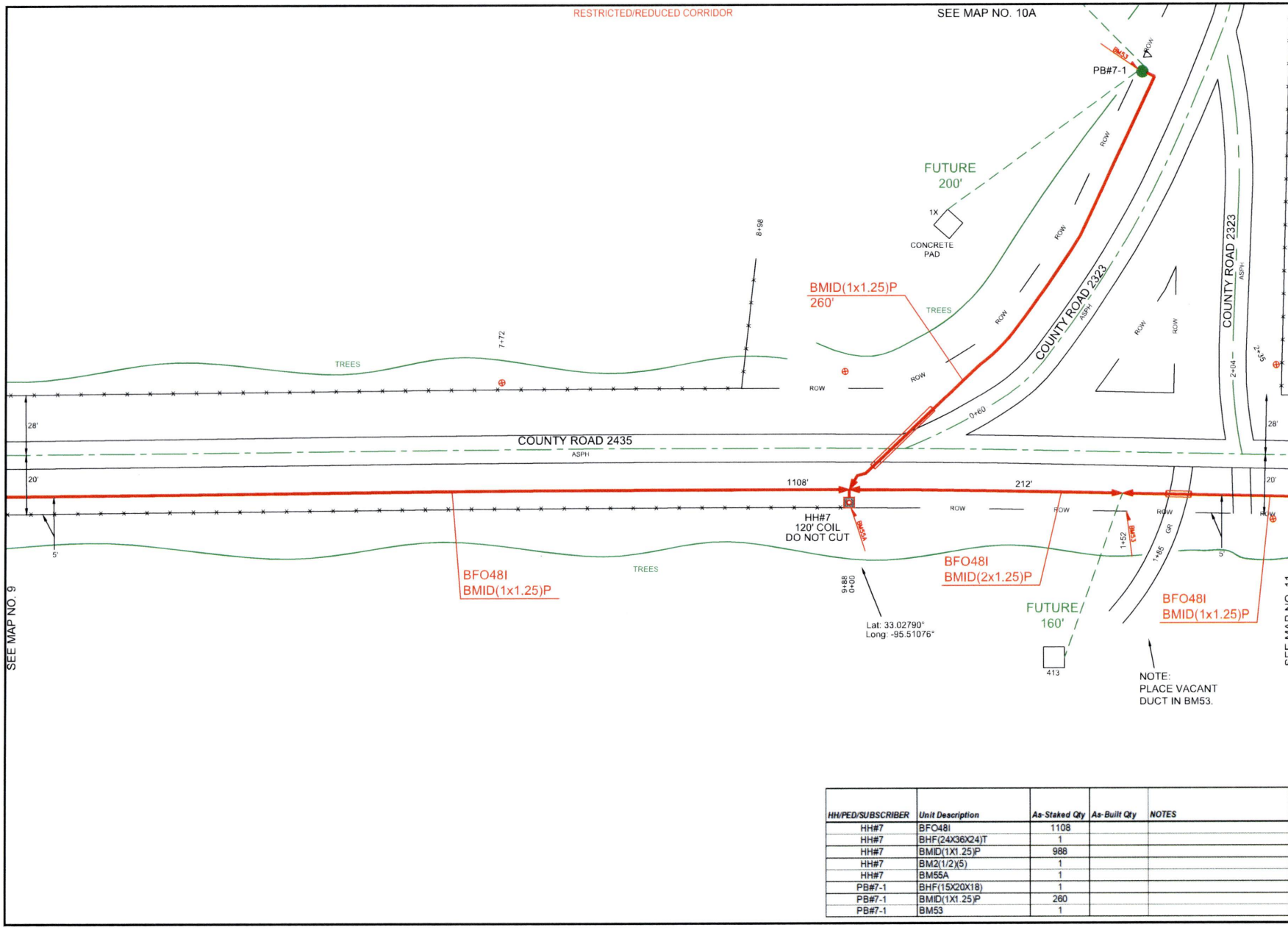


| HH/PED/SUBSCRIBER | Unit Description | As-Staked Qty | As-Built Qty | NOTES |
|---|---|---|---|---|
| HH#7 | BFO48I | 1108 | | |
| HH#7 | BHF(24X36X24)T | 1 | | |
| HH#7 | BMID(1X1.25)P | 988 | | |
| HH#7 | BM2(1/2)(5) | 1 | | |
| HH#7 | BM55A | 1 | | |
| PB#7-1 | BHF(15X20X18) | 1 | | |
| PB#7-1 | BMID(1X1.25)P | 260 | | |
| PB#7-1 | BM53 | 1 | | |

PEOPLES

811 Know what's **below.** **Call** before you dig.

THIS STAKING SHEET DOES NOT SHOW ALL UNDERGROUND UTILITIES. THOSE THAT ARE SHOWN ARE SHOWN IN RELATIVE POSITION ONLY. THE SHEET DOES NOT SPECIFY NUMBER OF UTILITIES, TYPE, OR EXACT LOCATION. IT IS CONTRACTOR'S SOLE RESPONSIBILITY TO DETERMINE THE LOCATION OF ALL UNDERGROUND UTILITIES PRIOR TO CONSTRUCTION.

AS-STAKED: 5/19/2025

AS-BUILT:

DRAWN BY: CZ

N

SCALE
0 25 50

COMPANY:
Peoples Telephone Cooperative, Inc

SECTION:
YANTIS - REILLY SPRINGS

COUNTY:
HOPKINS

TAX DISTRICT:
COMO-PICKTON ISD

PROJECT NUMBER
WO#BF24-082

ROUTE:
RLS3200

MAP
10 OF 11

JSI

RESTRICTED/REDUCED CORRIDOR

SEE MAP NO. 10

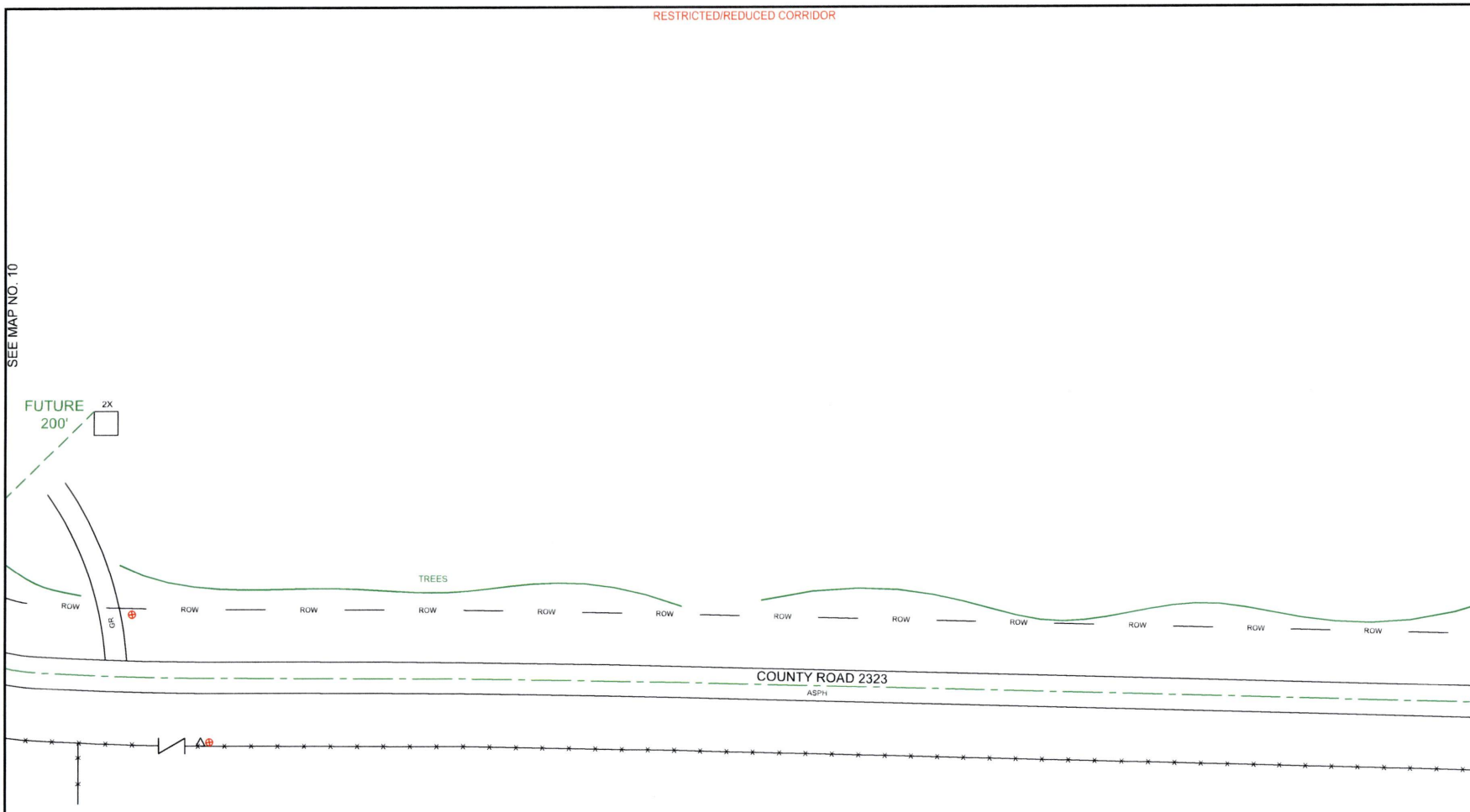


PEOPLES

811
Know what's **below.**
**Call** before you dig.

THIS STAKING SHEET DOES NOT SHOW ALL UNDERGROUND UTILITIES. THOSE THAT ARE SHOWN ARE SHOWN IN RELATIVE POSITION ONLY. THE SHEET DOES NOT SPECIFY NUMBER OF UTILITIES, TYPE, OR EXACT LOCATION. IT IS CONTRACTOR'S SOLE RESPONSIBILITY TO DETERMINE THE LOCATION OF ALL UNDERGROUND UTILITIES PRIOR TO CONSTRUCTION.

AS-STAKED: 5/19/2025

AS-BUILT:

DRAWN BY: CZ

N

SCALE
0 25 50

COMPANY:
Peoples Telephone Cooperative, Inc

SECTION:
YANTIS - REILLY SPRINGS

COUNTY:
HOPKINS

TAX DISTRICT:
COMO-PICKTON ISD

PROJECT NUMBER:
WORBF24-082

ROUTE:
RLS3200

MAP
10A OF 11

JSI

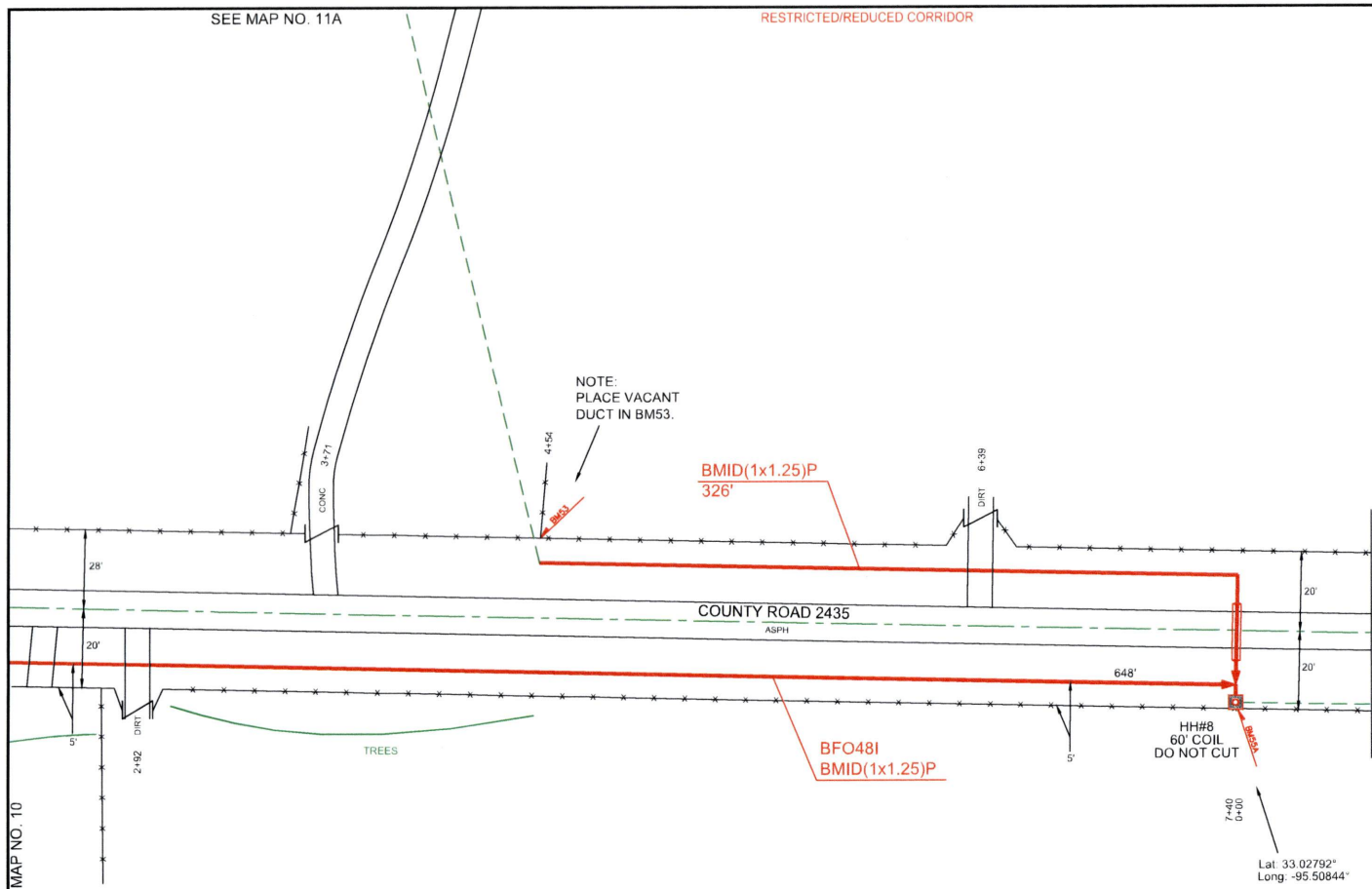


| HH/PED/SUBSCRIBER | Unit Description | As-Staked Qty | As-Built Qty | NOTES |
|---|---|---|---|---|
| HH#8 | BFO48I | 860 | | |
| HH#8 | BHF(24X36X24)T | 1 | | |
| HH#8 | BMID(1X1.25)P | 914 | | |
| HH#8 | BMID(2X1.25)P | 152 | | |
| HH#8 | BM2(1/2)(5) | 1 | | |
| HH#8 | BM53 | 1 | | |
| HH#8 | BM55A | 1 | | |

PEOPLES

811 Know what's below. Call before you dig.

THIS STAKING SHEET DOES NOT SHOW ALL UNDERGROUND UTILITIES. THOSE THAT ARE SHOWN ARE SHOWN IN RELATIVE POSITION ONLY. THE SHEET DOES NOT SPECIFY NUMBER OF UTILITIES, TYPE, OR EXACT LOCATION. IT IS CONTRACTOR'S SOLE RESPONSIBILITY TO DETERMINE THE LOCATION OF ALL UNDERGROUND UTILITIES PRIOR TO CONSTRUCTION.

AS-STAKED: 5/19/2025

AS-BUILT:

DRAWN BY: CZ

N

SCALE
0 25 50

COMPANY:
Peoples Telephone Cooperative, Inc

SECTION:
YANTIS - REILLY SPRINGS

COUNTY:
HOPKINS

TAX DISTRICT:
COMO-PICKTON ISD

PROJECT NUMBER:
WOWBF24-082

ROUTE:
RLS3200

MAP
11 OF 11

JSI

RESTRICTED/REDUCED CORRIDOR

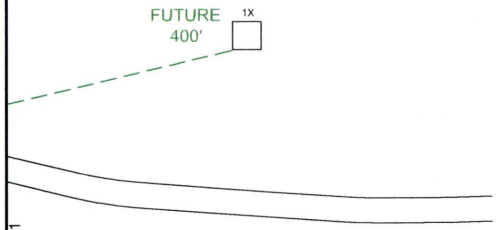


SEE MAP NO. 11

PEOPLES

811
Know what's **below.**
**Call** before you dig.

THIS STAKING SHEET DOES NOT SHOW ALL UNDERGROUND UTILITIES. THOSE THAT ARE SHOWN ARE SHOWN IN RELATIVE POSITION ONLY. THE SHEET DOES NOT SPECIFY NUMBER OF UTILITIES, TYPE, OR EXACT LOCATION. IT IS CONTRACTOR'S SOLE RESPONSIBILITY TO DETERMINE THE LOCATION OF ALL UNDERGROUND UTILITIES PRIOR TO CONSTRUCTION.

AS-STAKED: 5/19/2025

AS-BUILT:

DRAWN BY: CZ

N

SCALE
0 25 50

COMPANY:
Peoples Telephone Cooperative, Inc

SECTION:
YANTIS - REILLY SPRINGS

COUNTY:
HOPKINS

TAX DISTRICT:
COMO-PICKTON ISD

PROJECT NUMBER
WO#BF24-062

ROUTE:
RLS3200

MAP
11A OF 11

JSI

RESTRICTED/REDUCED CORRIDOR




PEOPLES

811
Know what's **below.**
**Call** before you dig.

THIS STAKING SHEET DOES NOT SHOW ALL UNDERGROUND UTILITIES. THOSE THAT ARE SHOWN ARE SHOWN IN RELATIVE POSITION ONLY. THE SHEET DOES NOT SPECIFY NUMBER OF UTILITIES, TYPE, OR EXACT LOCATION. IT IS CONTRACTOR'S SOLE RESPONSIBILITY TO DETERMINE THE LOCATION OF ALL UNDERGROUND UTILITIES PRIOR TO CONSTRUCTION.

AS-STAKED: 5/19/2025

AS-BUILT:

DRAWN BY: CZ

N

SCALE
0 25 50

COMPANY:
Peoples Telephone Cooperative, Inc.

SECTION:
YANTIS - REILLY SPRINGS

COUNTY:
HOPKINS

TAX DISTRICT:
COMO-PICKTON ISD

PROJECT NUMBER:
WO#BF24-062

ROUTE:
RLS3200

MAP:
11B OF 11

JSI

RESTRICTED/REDUCED CORRIDOR

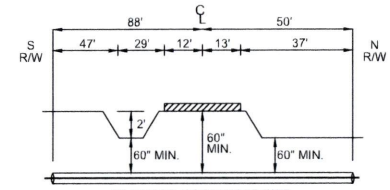


FARM MARKET 1567
CROSSING PROFILE #2

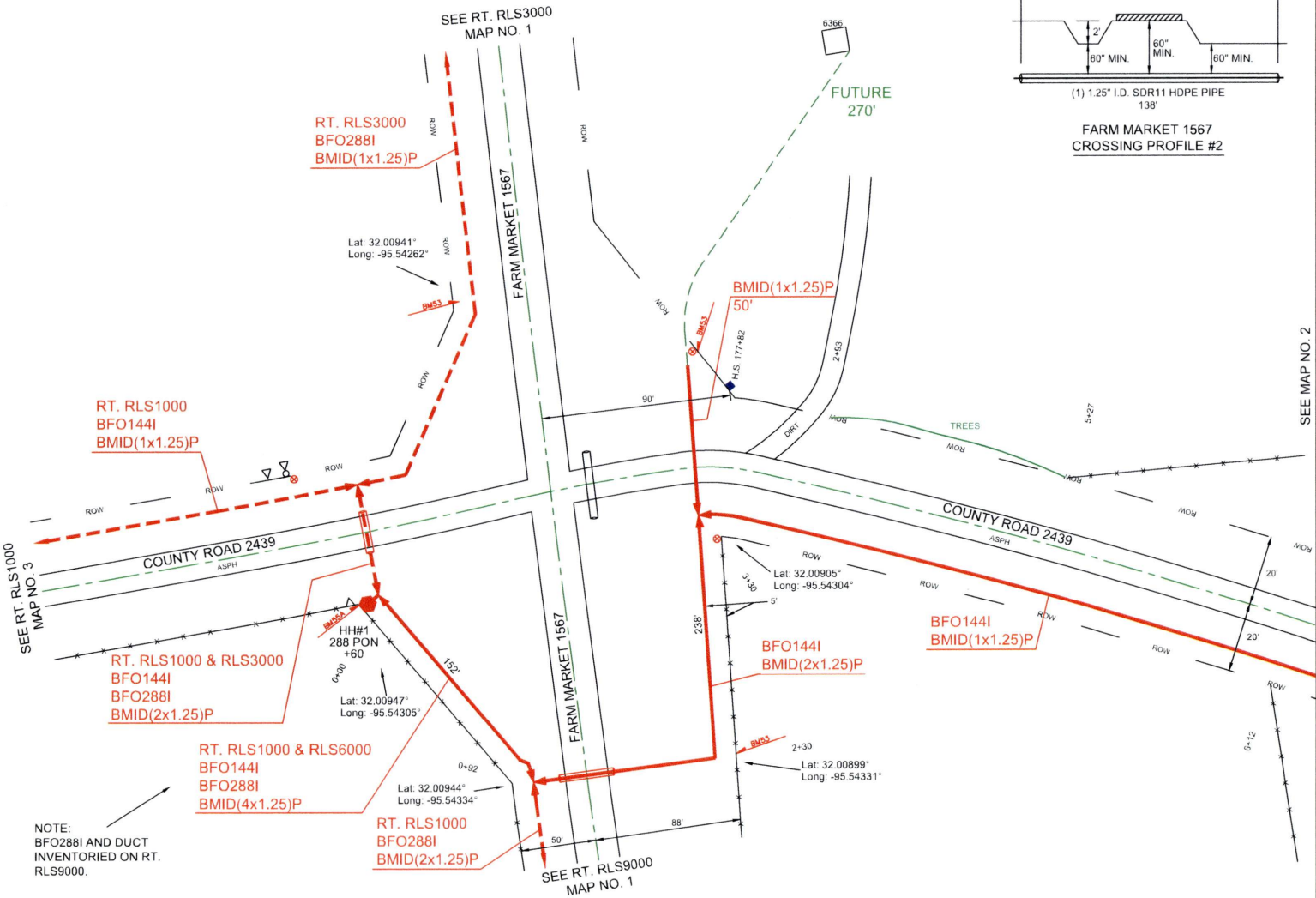


PEOPLES

811
Know what's **below.**
**Call** before you dig.

THIS STAKING SHEET DOES NOT SHOW ALL UNDERGROUND UTILITIES. THOSE THAT ARE SHOWN ARE SHOWN IN RELATIVE POSITION ONLY. THE SHEET DOES NOT SPECIFY NUMBER OF UTILITIES, TYPE, OR EXACT LOCATION. IT IS CONTRACTOR'S SOLE RESPONSIBILITY TO DETERMINE THE LOCATION OF ALL UNDERGROUND UTILITIES PRIOR TO CONSTRUCTION.

AS-STAKED: 5/19/2025
AS-BUILT:
DRAWN BY: DRE

SCALE
0 25 50

COMPANY:
Peoples Telephone Cooperative, Inc
SECTION:
YANTIS - REILLY SPRINGS
COUNTY:
HOPKINS
TAX DISTRICT:
SULPHUR SPRINGS ISD
PROJECT NUMBER
WO#BF24-082
ROUTE:
RLS6000
MAP
1 OF 17

JSI

RESTRICTED/REDUCED CORRIDOR

| HH/PED/SUBSCRIBER | Unit Description | As-Staked Qty | As-Built Qty | NOTES |
|---|---|---|---|---|
| HH#1 | BFO144I | 1032 | | |
| HH#1 | BHF(24X36X24)T | 1 | | |
| HH#1 | BMID(1X1.25)P | 632 | | |
| HH#1 | BMID(2X1.25)P | 238 | | |
| HH#1 | BM2(1/2)(5) | 1 | | |
| HH#1 | BM53 | 2 | | |
| HH#1 | BM55A | 1 | | |
| PB#1-1 | BHF(15X20X18) | 1 | | |
| PB#1-1 | BMID(1X1.25)P | 64 | | |
| PB#1-1 | BM53 | 1 | | |

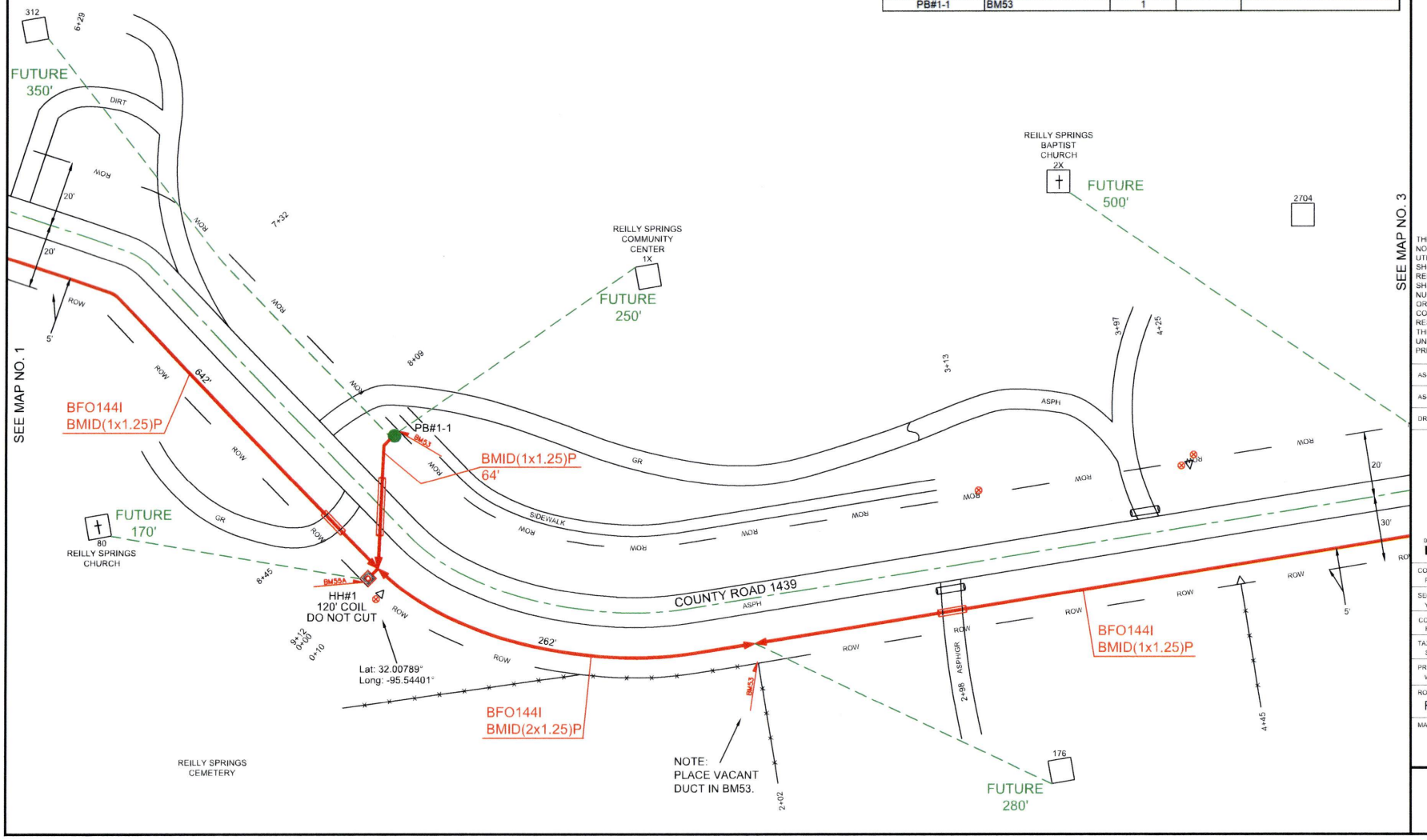


PEOPLES

811 Know what's below. Call before you dig.

THIS STAKING SHEET DOES NOT SHOW ALL UNDERGROUND UTILITIES. THOSE THAT ARE SHOWN ARE SHOWN IN RELATIVE POSITION ONLY. THE SHEET DOES NOT SPECIFY NUMBER OF UTILITIES, TYPE, OR EXACT LOCATION. IT IS CONTRACTOR'S SOLE RESPONSIBILITY TO DETERMINE THE LOCATION OF ALL UNDERGROUND UTILITIES PRIOR TO CONSTRUCTION.

AS-STAKED: 5/19/2025

AS-BUILT:

DRAWN BY: DRE

N

SCALE
0 25 50

COMPANY:
Peoples Telephone Cooperative, Inc

SECTION:
YANTIS - REILLY SPRINGS

COUNTY:
HOPKINS

TAX DISTRICT:
SULPHUR SPRINGS ISD

PROJECT NUMBER:
WO#BF24-082

ROUTE:
RLS6000

MAP
2 OF 17

JSI

RESTRICTED/REDUCED CORRIDOR

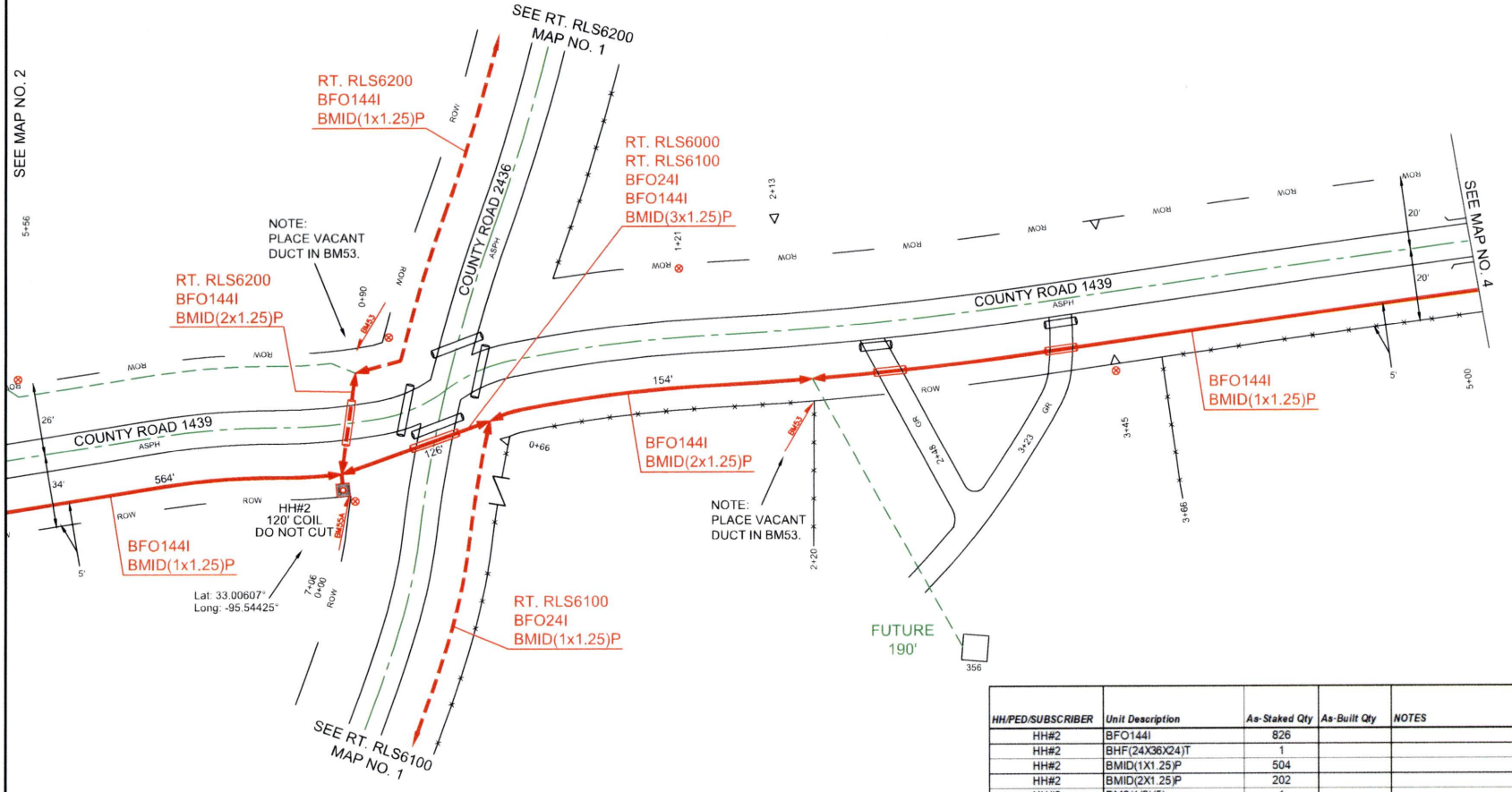


| HH/PED/SUBSCRIBER | Unit Description | As-Staked Qty | As-Built Qty | NOTES |
|---|---|---|---|---|
| HH#2 | BFO144I | 826 | | |
| HH#2 | BHF(24X36X24)T | 1 | | |
| HH#2 | BMID(1X1.25)P | 504 | | |
| HH#2 | BMID(2X1.25)P | 202 | | |
| HH#2 | BM2(1/2)(5) | 1 | | |
| HH#2 | BM53 | 1 | | |
| HH#2 | BM55A | 1 | | |

PEOPLES

811 Know what's below. Call before you dig.

THIS STAKING SHEET DOES NOT SHOW ALL UNDERGROUND UTILITIES. THOSE THAT ARE SHOWN ARE SHOWN IN RELATIVE POSITION ONLY. THE SHEET DOES NOT SPECIFY NUMBER OF UTILITIES, TYPE, OR EXACT LOCATION. IT IS CONTRACTOR'S SOLE RESPONSIBILITY TO DETERMINE THE LOCATION OF ALL UNDERGROUND UTILITIES PRIOR TO CONSTRUCTION.

AS-STAKED: 5/19/2025

AS-BUILT:

DRAWN BY: DRE

SCALE: 0 25 50

COMPANY: Peoples Telephone Cooperative, Inc

SECTION: YANTIS - REILLY SPRINGS

COUNTY: HOPKINS

TAX DISTRICT: SULPHUR SPRINGS ISD

PROJECT NUMBER: WO#BF24-062

ROUTE: RLS6000

MAP: 3 OF 17

JSI

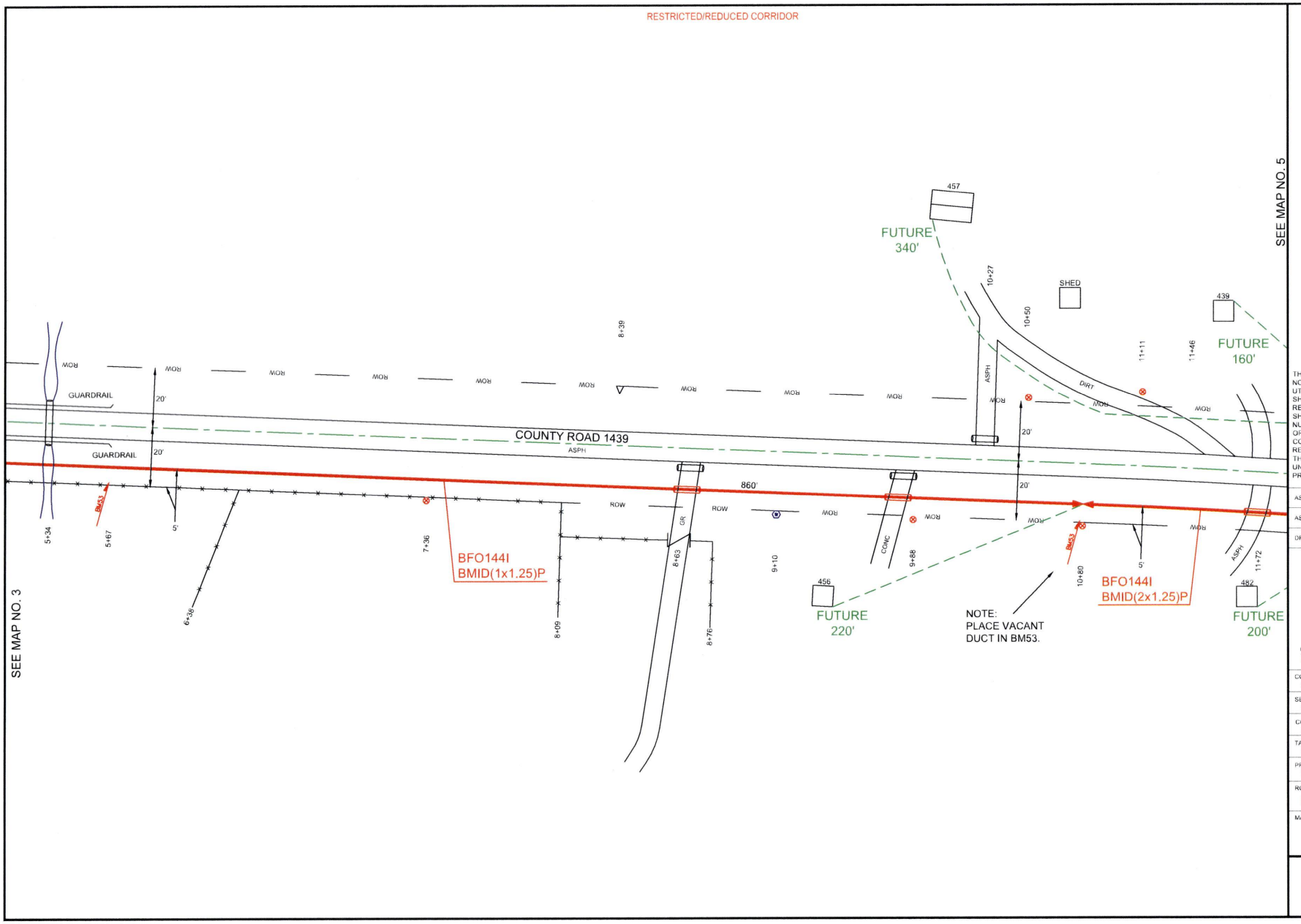


PEOPLES

811
Know what's below.
Call before you dig.

THIS STAKING SHEET DOES NOT SHOW ALL UNDERGROUND UTILITIES. THOSE THAT ARE SHOWN ARE SHOWN IN RELATIVE POSITION ONLY. THE SHEET DOES NOT SPECIFY NUMBER OF UTILITIES, TYPE, OR EXACT LOCATION. IT IS CONTRACTOR'S SOLE RESPONSIBILITY TO DETERMINE THE LOCATION OF ALL UNDERGROUND UTILITIES PRIOR TO CONSTRUCTION.

AS-STAKED: 5/19/2025

AS-BUILT:

DRAWN BY: DRE

N

SCALE
0 25 50

COMPANY:
Peoples Telephone Cooperative, Inc

SECTION:
YANTIS - REILLY SPRINGS

COUNTY:
HOPKINS

TAX DISTRICT:
SULPHUR SPRINGS ISD

PROJECT NUMBER:
WO#BF24-082

ROUTE:
RLS6000

MAP
4 OF 17

JSI

RESTRICTED/REDUCED CORRIDOR

| HH/PED/SUBSCRIBER | Unit Description | As-Staked Qty | As-Built Qty | NOTES |
|---|---|---|---|---|
| HH#3 | BFO144I | 1394 | | |
| HH#3 | BHF(24X36X24)T | 1 | | |
| HH#3 | BMID(1X1.25)P | 860 | | |
| HH#3 | BMID(2X1.25)P | 348 | | |
| HH#3 | BMID(3X1.25)P | 66 | | |
| HH#3 | BM2(1/2)(5) | 1 | | |
| HH#3 | BM53 | 3 | | |
| HH#3 | BM55A | 1 | | |
| HH#3-1 | BFO24I | 156 | | |
| HH#3-1 | BHF(24X36X24)T | 1 | | |
| HH#3-1 | BMID(1X1.25)P | 36 | | |
| HH#3-1 | BM2(1/2)(5) | 1 | | |
| HH#3-1 | BM55A | 1 | | |
| HH#4 | BFO144I | 432 | | |
| HH#4 | BHF(24X36X24)T | 1 | | |
| HH#4 | BMID(1X1.25)P | 312 | | |
| HH#4 | BM2(1/2)(5) | 1 | | |
| HH#4 | BM55A | 1 | | |

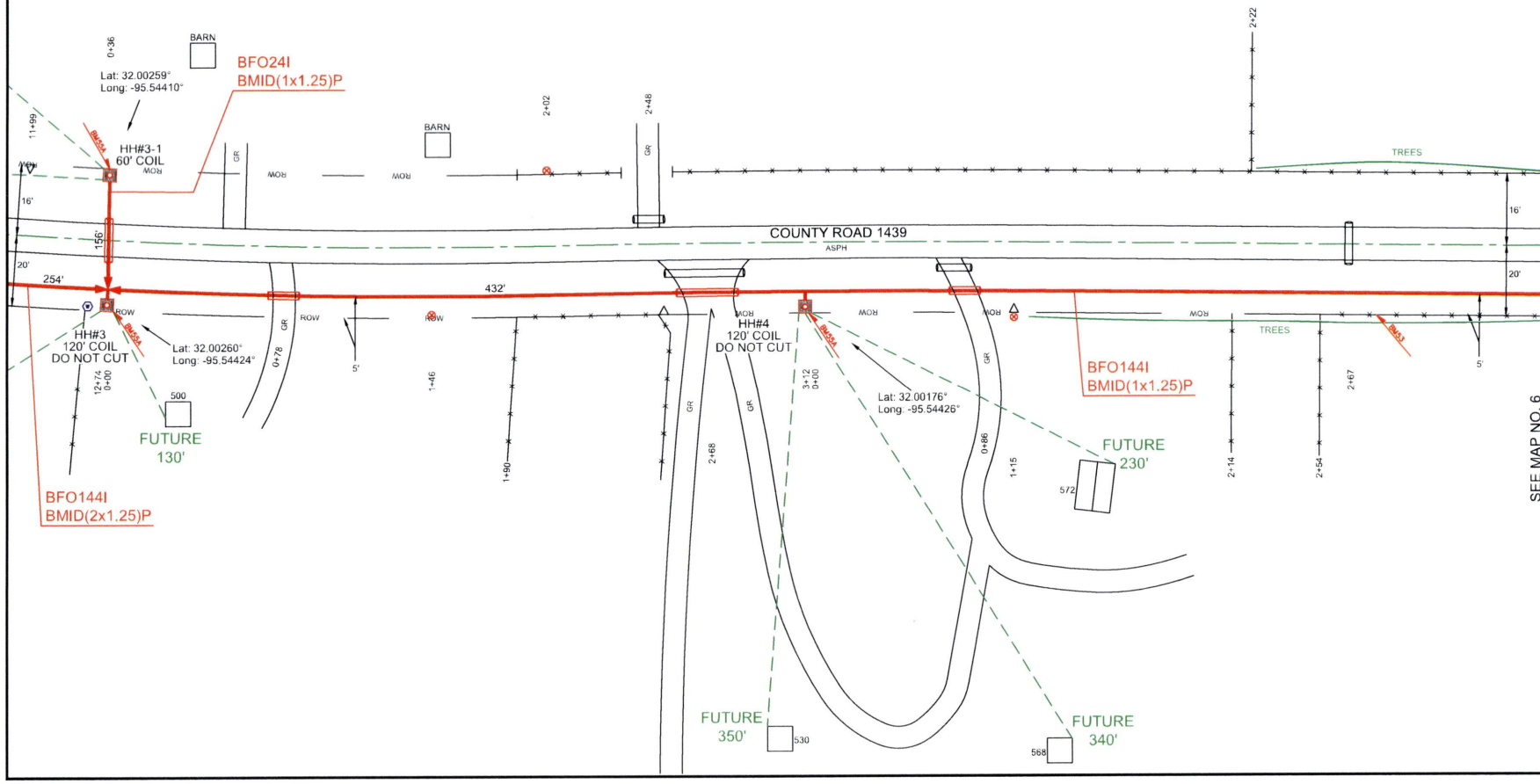


PEOPLES

811 Know what's **below.** **Call** before you dig.

THIS STAKING SHEET DOES NOT SHOW ALL UNDERGROUND UTILITIES. THOSE THAT ARE SHOWN ARE SHOWN IN RELATIVE POSITION ONLY. THE SHEET DOES NOT SPECIFY NUMBER OF UTILITIES, TYPE, OR EXACT LOCATION. IT IS CONTRACTOR'S SOLE RESPONSIBILITY TO DETERMINE THE LOCATION OF ALL UNDERGROUND UTILITIES PRIOR TO CONSTRUCTION.

AS-STAKED: 5/19/2025

AS-BUILT:

DRAWN BY: DRE

N

SCALE: 0 25 50

COMPANY: Peoples Telephone Cooperative, Inc

SECTION: YANTIS - REILLY SPRINGS

COUNTY: HOPKINS

TAX DISTRICT: SULPHUR SPRINGS ISD

PROJECT NUMBER: WO#BF24-062

ROUTE: RLS6000

MAP: 5 OF 17

JSI

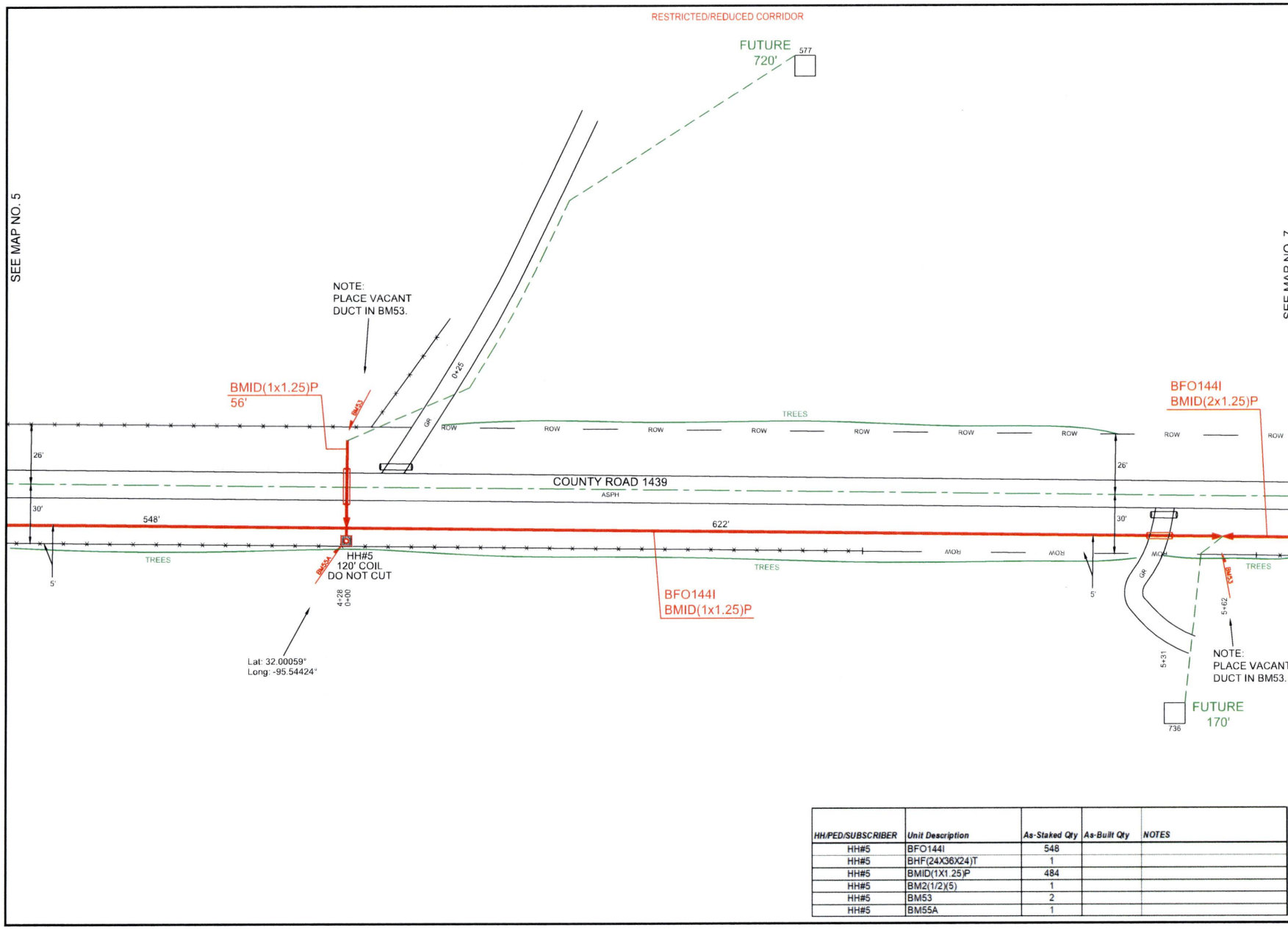


| HH/PED/SUBSCRIBER | Unit Description | As-Staked Qty | As-Built Qty | NOTES |
|---|---|---|---|---|
| HH#5 | BFO144I | 548 | | |
| HH#5 | BHF(24X36X24)T | 1 | | |
| HH#5 | BMID(1X1.25)P | 484 | | |
| HH#5 | BM2(1/2)(5) | 1 | | |
| HH#5 | BM53 | 2 | | |
| HH#5 | BM55A | 1 | | |

PEOPLES

811 Know what's below. Call before you dig.

THIS STAKING SHEET DOES NOT SHOW ALL UNDERGROUND UTILITIES. THOSE THAT ARE SHOWN ARE SHOWN IN RELATIVE POSITION ONLY. THE SHEET DOES NOT SPECIFY NUMBER OF UTILITIES, TYPE, OR EXACT LOCATION. IT IS CONTRACTOR'S SOLE RESPONSIBILITY TO DETERMINE THE LOCATION OF ALL UNDERGROUND UTILITIES PRIOR TO CONSTRUCTION.

AS-STAKED: 5/19/2025

AS-BUILT:

DRAWN BY: DRE

N

SCALE
0 25 50

COMPANY:
Peoples Telephone Cooperative, Inc

SECTION:
YANTIS - REILLY SPRINGS

COUNTY:
HOPKINS

TAX DISTRICT:
SULPHUR SPRINGS ISD

PROJECT NUMBER:
WORBF24-082

ROUTE:
RLS6000

MAP
6 OF 17

JSI

SEE MAP NO. 7A

RESTRICTED/REDUCED CORRIDOR

| HH/PED/SUBSCRIBER | Unit Description | As-Staked Qty | As-Built Qty | NOTES |
|---|---|---|---|---|
| HH#6 | BFO144I | 824 | | |
| HH#6 | BHF(24X36X24)T | 1 | | |
| HH#6 | BMID(1X1.25)P | 606 | | |
| HH#6 | BMID(2X1.25)P | 142 | | |
| HH#6 | BM2(1/2)(5) | 1 | | |
| HH#6 | BM53 | 2 | | |
| HH#6 | BM55A | 1 | | |
| HH#7 | BFO144I | 542 | | |
| HH#7 | BHF(24X36X24)T | 1 | | |
| HH#7 | BMID(1X1.25)P | 422 | | |
| HH#7 | BM2(1/2)(5) | 1 | | |
| HH#7 | BM55A | 1 | | |

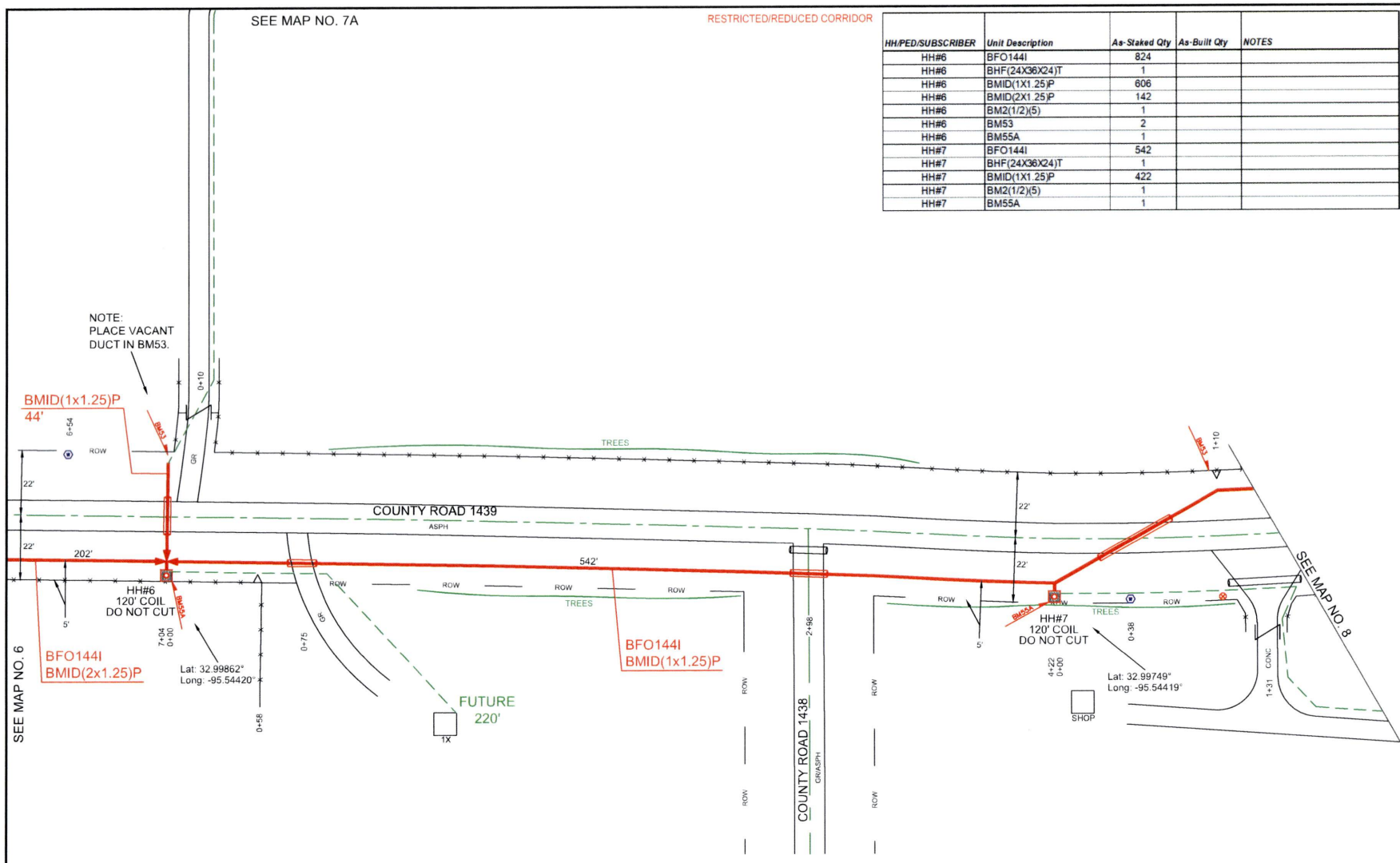


PEOPLES

811 Know what's below. Call before you dig.

THIS STAKING SHEET DOES NOT SHOW ALL UNDERGROUND UTILITIES. THOSE THAT ARE SHOWN ARE SHOWN IN RELATIVE POSITION ONLY. THE SHEET DOES NOT SPECIFY NUMBER OF UTILITIES, TYPE, OR EXACT LOCATION. IT IS CONTRACTOR'S SOLE RESPONSIBILITY TO DETERMINE THE LOCATION OF ALL UNDERGROUND UTILITIES PRIOR TO CONSTRUCTION.

AS-STAKED: 5/19/2025

AS-BUILT:

DRAWN BY: DRE

N

SCALE
0 25 50

COMPANY:
Peoples Telephone Cooperative, Inc

SECTION:
YANTIS - REELY SPRINGS

COUNTY:
HOPKINS

TAX DISTRICT:
SULPHUR SPRINGS ISD

PROJECT NUMBER:
WO#BF24-062

ROUTE:
RLS6000

MAP
7 OF 17

JSI

RESTRICTED/REDUCED CORRIDOR

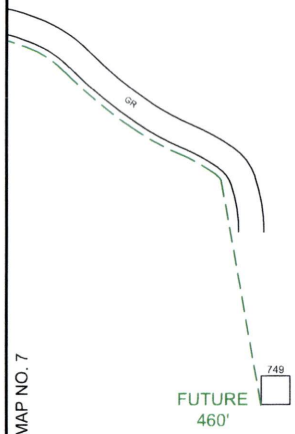


SEE MAP NO. 7

PEOPLES

811
Know what's **below.**
**Call** before you dig.

THIS STAKING SHEET DOES NOT SHOW ALL UNDERGROUND UTILITIES. THOSE THAT ARE SHOWN ARE SHOWN IN RELATIVE POSITION ONLY. THE SHEET DOES NOT SPECIFY NUMBER OF UTILITIES, TYPE, OR EXACT LOCATION. IT IS CONTRACTOR'S SOLE RESPONSIBILITY TO DETERMINE THE LOCATION OF ALL UNDERGROUND UTILITIES PRIOR TO CONSTRUCTION.

AS-STAKED: 5/19/2025

AS-BUILT:

DRAWN BY: DRE

N

SCALE
0 25 50

COMPANY:
Peoples Telephone Cooperative, Inc

SECTION:
YANTIS - REILLY SPRINGS

COUNTY:
HOPKINS

TAX DISTRICT:
SULPHUR SPRINGS ISD

PROJECT NUMBER:
WO#BF24-082

ROUTE:
RLS6000

MAP:
7A OF 17

JSI

RESTRICTED/REDUCED CORRIDOR

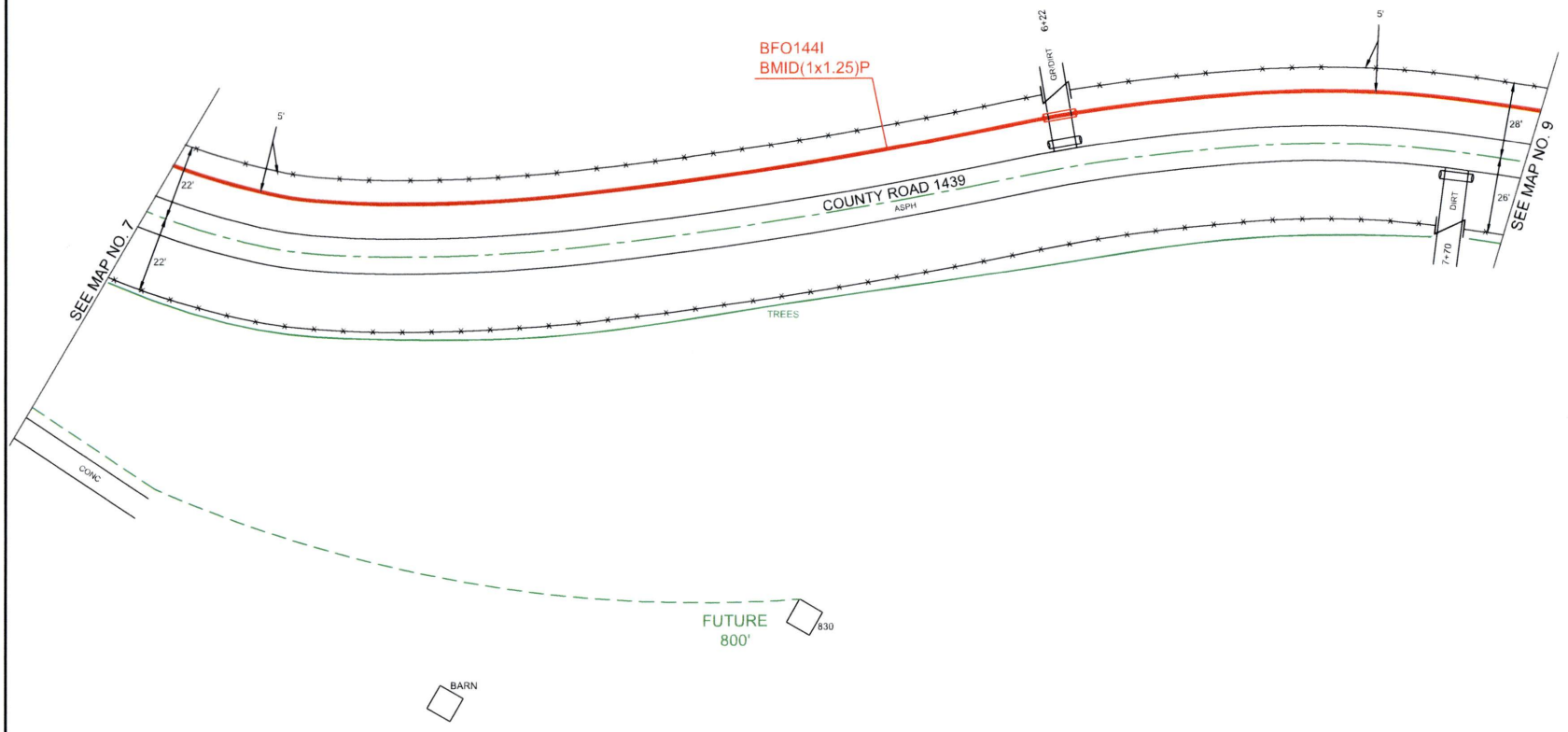


PEOPLES

811 Know what's below. Call before you dig.

THIS STAKING SHEET DOES NOT SHOW ALL UNDERGROUND UTILITIES. THOSE THAT ARE SHOWN ARE SHOWN IN RELATIVE POSITION ONLY. THE SHEET DOES NOT SPECIFY NUMBER OF UTILITIES, TYPE, OR EXACT LOCATION. IT IS CONTRACTOR'S SOLE RESPONSIBILITY TO DETERMINE THE LOCATION OF ALL UNDERGROUND UTILITIES PRIOR TO CONSTRUCTION.

AS-STAKED: 5/19/2025

AS-BUILT:

DRAWN BY: DRE

N

SCALE
0 25 50

COMPANY:
Peoples Telephone Cooperative, Inc

SECTION:
YANTIS - REILLY SPRINGS

COUNTY:
HOPKINS

TAX DISTRICT:
SULPHUR SPRINGS ISD

PROJECT NUMBER:
WO#BF24-082

ROUTE:
RLS6000

MAP:
8 OF 17

JSI

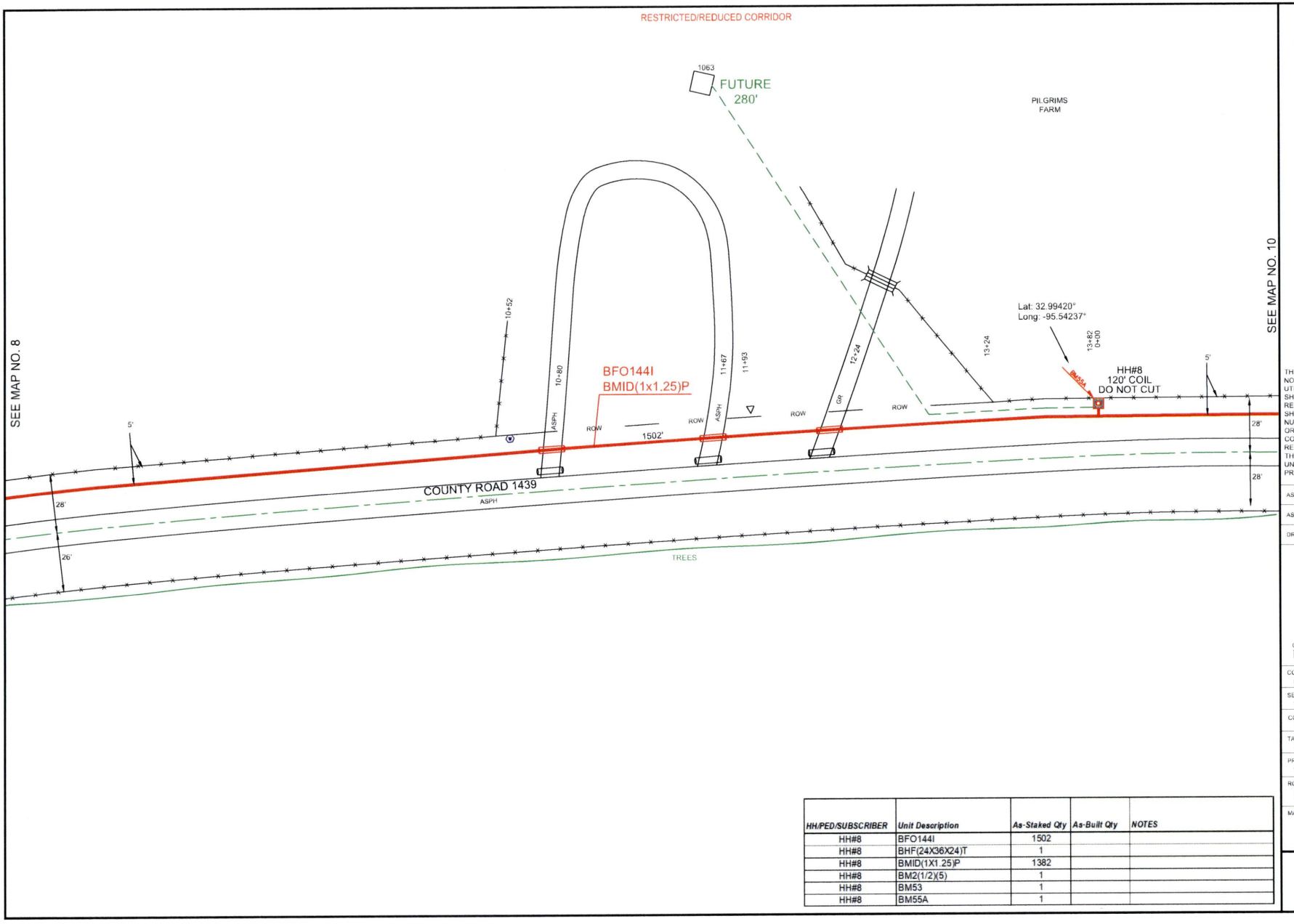


| HH/PED/SUBSCRIBER | Unit Description | As-Staked Qty | As-Built Qty | NOTES |
|---|---|---|---|---|
| HH#8 | BFO144I | 1502 | | |
| HH#8 | BHF(24X36X24)T | 1 | | |
| HH#8 | BMID(1X1.25)P | 1382 | | |
| HH#8 | BM2(1/2)(5) | 1 | | |
| HH#8 | BM53 | 1 | | |
| HH#8 | BM55A | 1 | | |

PEOPLES

811 Know what's below. Call before you dig.

THIS STAKING SHEET DOES NOT SHOW ALL UNDERGROUND UTILITIES. THOSE THAT ARE SHOWN ARE SHOWN IN RELATIVE POSITION ONLY. THE SHEET DOES NOT SPECIFY NUMBER OF UTILITIES, TYPE, OR EXACT LOCATION. IT IS CONTRACTOR'S SOLE RESPONSIBILITY TO DETERMINE THE LOCATION OF ALL UNDERGROUND UTILITIES PRIOR TO CONSTRUCTION.

AS-STAKED: 5/19/2025

AS-BUILT:

DRAWN BY: DRE

N

SCALE
0 25 50

COMPANY:
Peoples Telephone Cooperative, Inc

SECTION:
YANTIS - REILLY SPRINGS

COUNTY:
HOPKINS

TAX DISTRICT:
SULPHUR SPRINGS ISD

PROJECT NUMBER
WO#BF24-082

ROUTE:
RLS6000

MAP
9 OF 17

JSI

RESTRICTED/REDUCED CORRIDOR

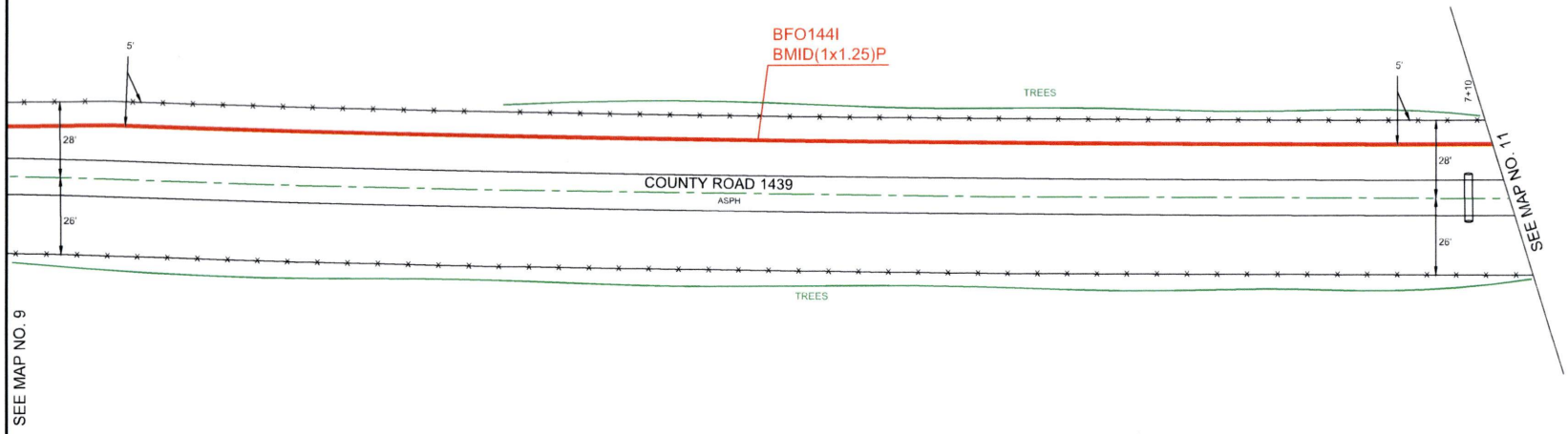


PEOPLES

811 Know what's **below.** **Call** before you dig.

THIS STAKING SHEET DOES NOT SHOW ALL UNDERGROUND UTILITIES. THOSE THAT ARE SHOWN ARE SHOWN IN RELATIVE POSITION ONLY. THE SHEET DOES NOT SPECIFY NUMBER OF UTILITIES, TYPE, OR EXACT LOCATION. IT IS CONTRACTOR'S SOLE RESPONSIBILITY TO DETERMINE THE LOCATION OF ALL UNDERGROUND UTILITIES PRIOR TO CONSTRUCTION.

AS-STAKED: 5/19/2025

AS-BUILT:

DRAWN BY: DRE

N

SCALE
0 25 50

COMPANY:
Peoples Telephone Cooperative, Inc

SECTION:
YANTIS - REILLY SPRINGS

COUNTY:
HOPKINS

TAX DISTRICT:
SULPHUR SPRINGS ISD

PROJECT NUMBER
WO#BF24-082

ROUTE:
RLS6000

MAP
10 OF 17

JSI

RESTRICTED/REDUCED CORRIDOR

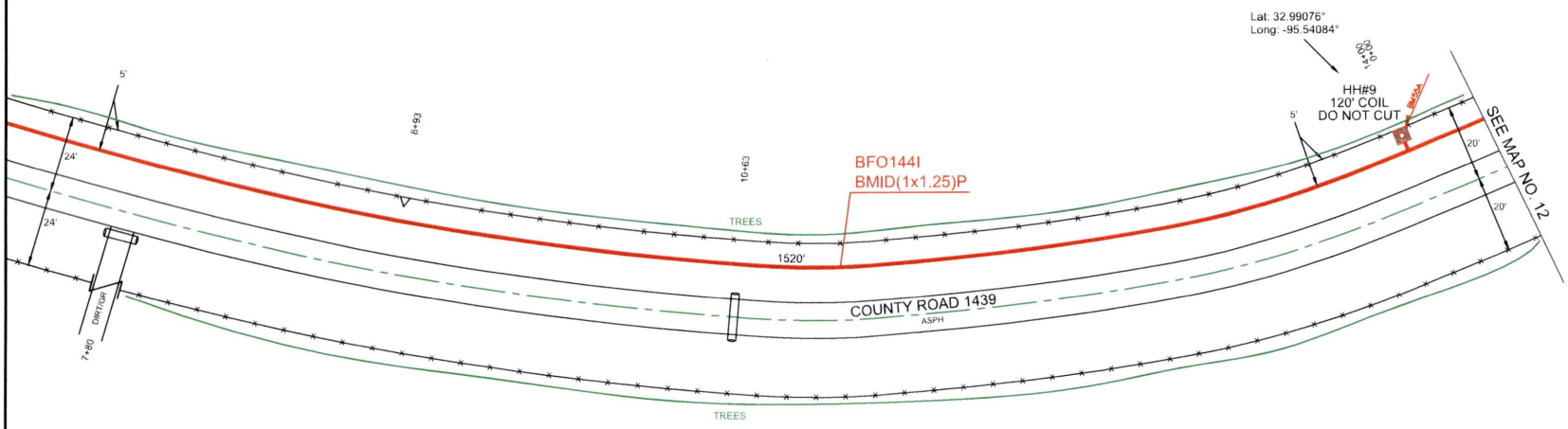


| HH/PED/SUBSCRIBER | Unit Description | As-Staked Qty | As-Built Qty | NOTES |
|---|---|---|---|---|
| HH#9 | BFO144I | 1520 | | |
| HH#9 | BHF(24X36X24)T | 1 | | |
| HH#9 | BMID(1X1.25)P | 1400 | | |
| HH#9 | BM2(1/2)(5) | 1 | | |
| HH#9 | BM55A | 1 | | |

PEOPLES

811 Know what's below. Call before you dig.

THIS STAKING SHEET DOES NOT SHOW ALL UNDERGROUND UTILITIES. THOSE THAT ARE SHOWN ARE SHOWN IN RELATIVE POSITION ONLY. THE SHEET DOES NOT SPECIFY NUMBER OF UTILITIES, TYPE, OR EXACT LOCATION. IT IS CONTRACTOR'S SOLE RESPONSIBILITY TO DETERMINE THE LOCATION OF ALL UNDERGROUND UTILITIES PRIOR TO CONSTRUCTION.

AS-STAKED: 5/19/2025

AS-BUILT:

DRAWN BY: DRE

SCALE
0 25 50

COMPANY:
Peoples Telephone Cooperative, Inc

SECTION:
YANTIS - REILLY SPRINGS

COUNTY:
HOPKINS

TAX DISTRICT:
SULPHUR SPRINGS ISD

PROJECT NUMBER:
WO#BF24-082

ROUTE:
RLS6000

MAP:
11 OF 17

JSI

RESTRICTED/REDUCED CORRIDOR

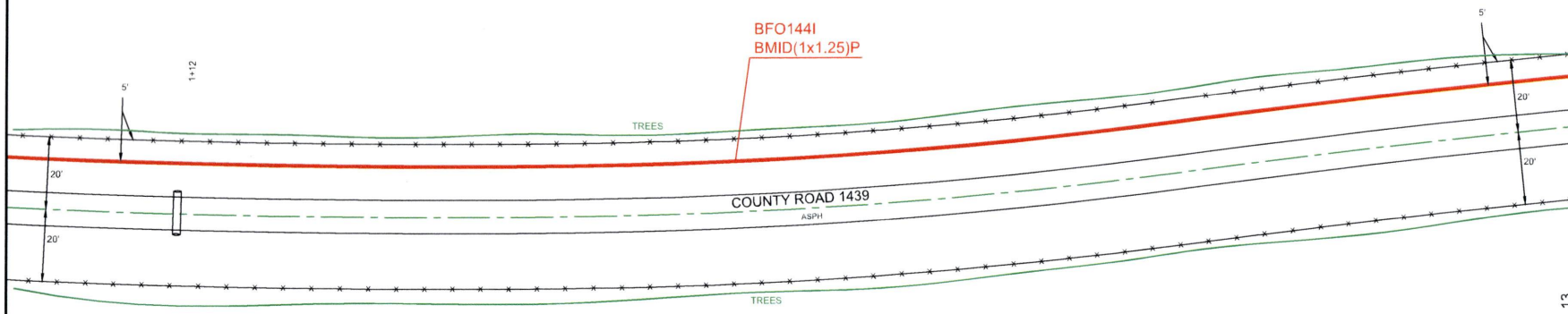


SEE MAP NO. 11

SEE MAP NO. 13

PEOPLES

811 Know what's **below.** **Call** before you dig.

THIS STAKING SHEET DOES NOT SHOW ALL UNDERGROUND UTILITIES. THOSE THAT ARE SHOWN ARE SHOWN IN RELATIVE POSITION ONLY. THE SHEET DOES NOT SPECIFY NUMBER OF UTILITIES, TYPE, OR EXACT LOCATION. IT IS CONTRACTOR'S SOLE RESPONSIBILITY TO DETERMINE THE LOCATION OF ALL UNDERGROUND UTILITIES PRIOR TO CONSTRUCTION.

AS-STAKED: 5/19/2025

AS-BUILT:

DRAWN BY: DRE

N

SCALE
0 25 50

COMPANY:
Peoples Telephone Cooperative, Inc

SECTION:
YANTIS - REILLY SPRINGS

COUNTY:
HOPKINS

TAX DISTRICT:
SULPHUR SPRINGS ISD

PROJECT NUMBER:
WOIBF24-062

ROUTE:
RLS6000

MAP
12 OF 17

JSI

RESTRICTED/REDUCED CORRIDOR

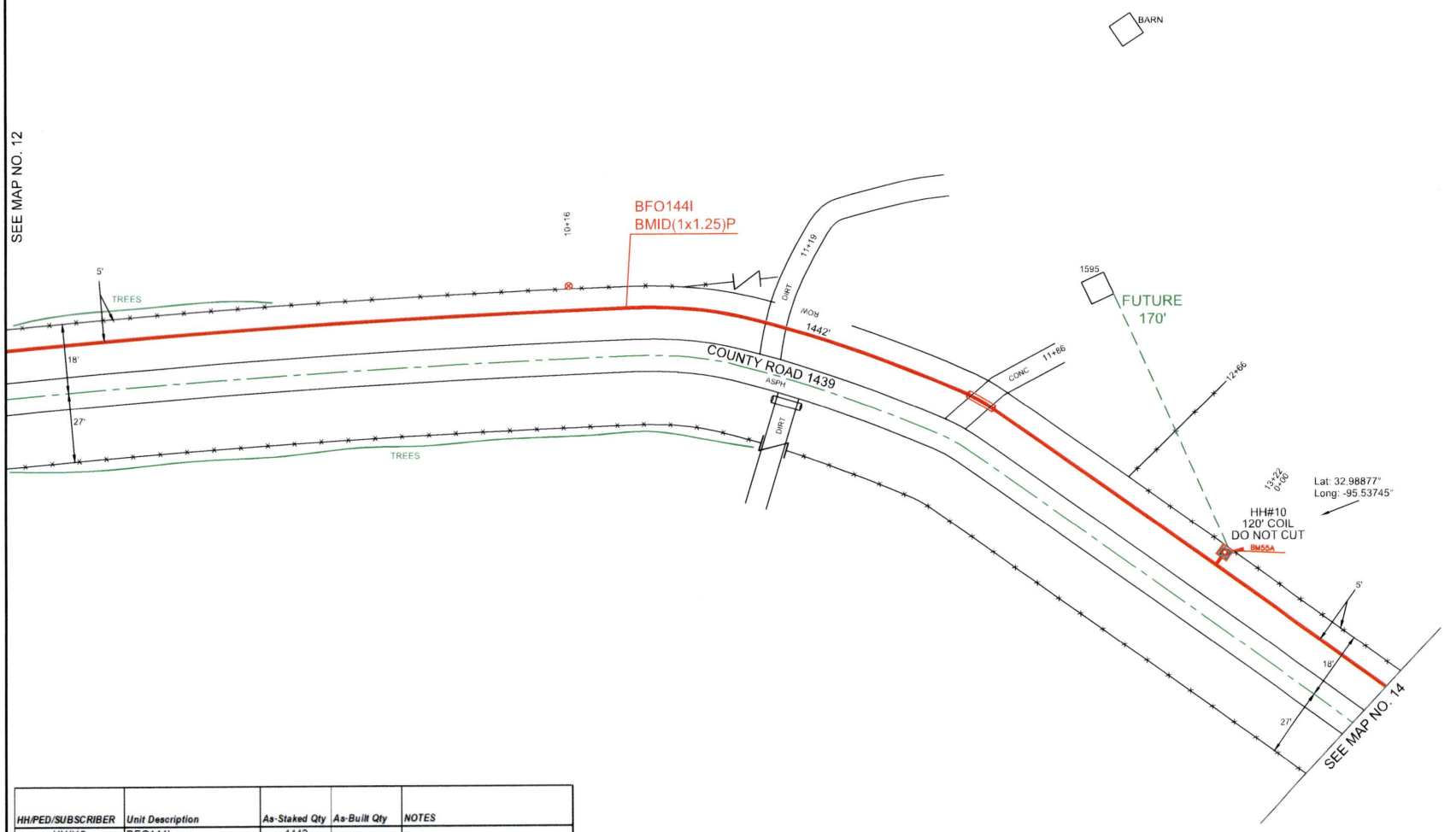


| HH/PED/SUBSCRIBER | Unit Description | As-Staked Qty | As-Built Qty | NOTES |
|---|---|---|---|---|
| HH#10 | BFO144I | 1442 | | |
| HH#10 | BHF(24X36X24)T | 1 | | |
| HH#10 | BMID(1X1.25)P | 1322 | | |
| HH#10 | BM2(1/2)(5) | 1 | | |
| HH#10 | BM55A | 1 | | |

PEOPLES

811 Know what's below. Call before you dig.

THIS STAKING SHEET DOES NOT SHOW ALL UNDERGROUND UTILITIES. THOSE THAT ARE SHOWN ARE SHOWN IN RELATIVE POSITION ONLY. THE SHEET DOES NOT SPECIFY NUMBER OF UTILITIES, TYPE, OR EXACT LOCATION. IT IS CONTRACTOR'S SOLE RESPONSIBILITY TO DETERMINE THE LOCATION OF ALL UNDERGROUND UTILITIES PRIOR TO CONSTRUCTION.

AS-STAKED: 5/19/2025

AS-BUILT:

DRAWN BY: DRE

N

SCALE
0 25 50

COMPANY:
Peoples Telephone Cooperative, Inc

SECTION:
YANTIS - REILLY SPRINGS

COUNTY:
HOPKINS

TAX DISTRICT:
SULPHUR SPRINGS ISD

PROJECT NUMBER:
WO#BF24-062

ROUTE:
RLS6000

MAP:
13 OF 17

JSI

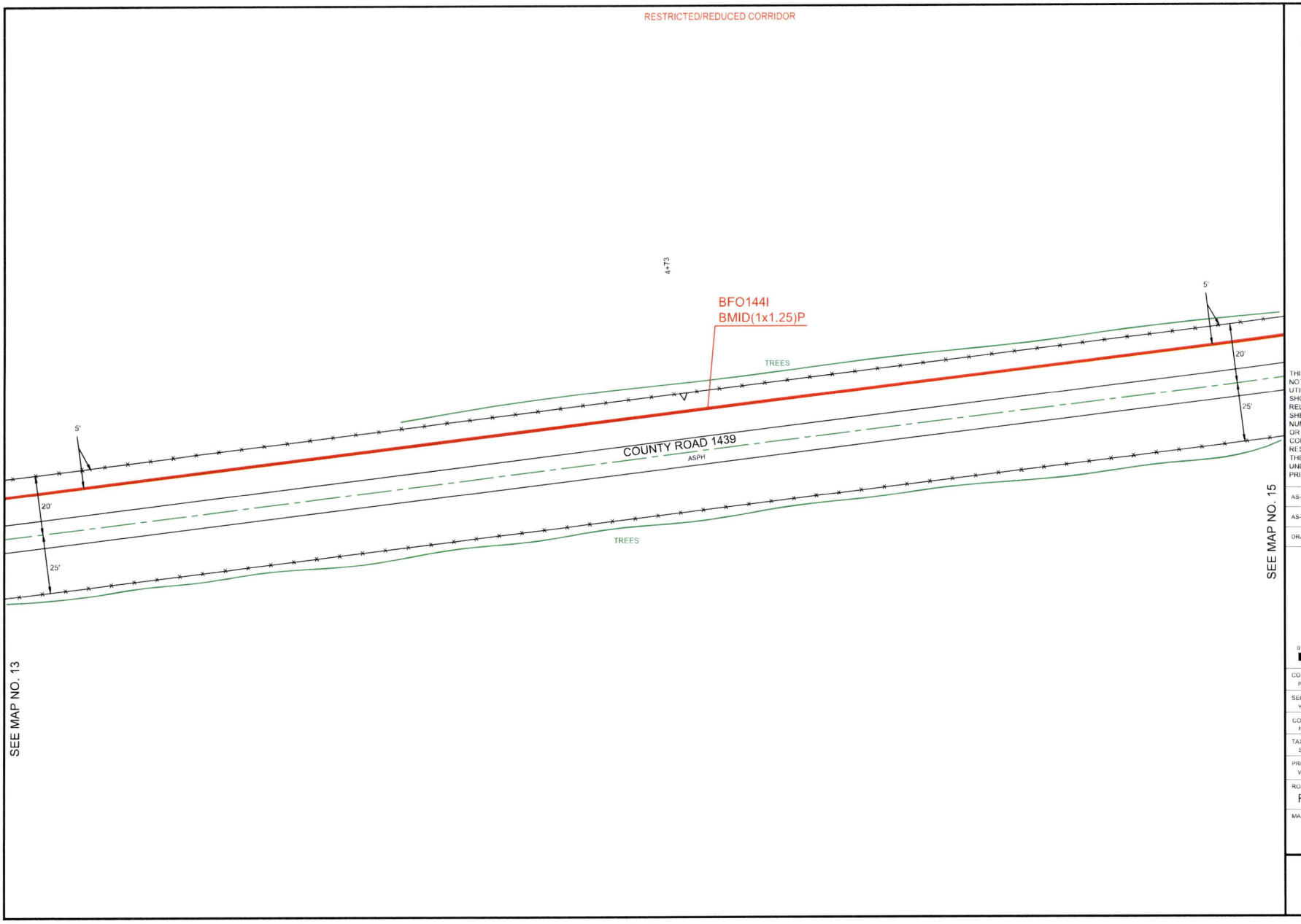


PEOPLES

811 Know what's below. Call before you dig.

THIS STAKING SHEET DOES NOT SHOW ALL UNDERGROUND UTILITIES. THOSE THAT ARE SHOWN ARE SHOWN IN RELATIVE POSITION ONLY. THE SHEET DOES NOT SPECIFY NUMBER OF UTILITIES, TYPE, OR EXACT LOCATION. IT IS CONTRACTOR'S SOLE RESPONSIBILITY TO DETERMINE THE LOCATION OF ALL UNDERGROUND UTILITIES PRIOR TO CONSTRUCTION.

AS-STAKED: 5/19/2025

AS-BUILT:

DRAWN BY: DRE

N

SCALE
0 25 50

COMPANY:
Peoples Telephone Cooperative, Inc

SECTION:
YANTIS - REILLY SPRINGS

COUNTY:
HOPKINS

TAX DISTRICT:
SULPHUR SPRINGS ISD

PROJECT NUMBER:
WO#BF24-082

ROUTE:
RLS6000

MAP
14 OF 17

JSI

RESTRICTED/REDUCED CORRIDOR

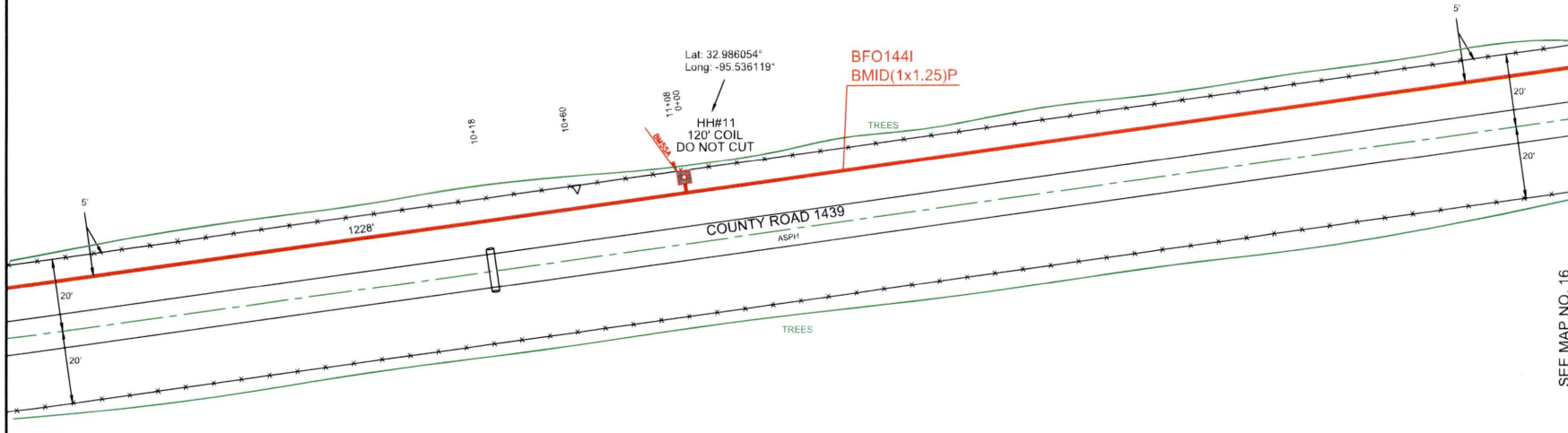


SEE MAP NO. 14

SEE MAP NO. 16

| HH/PED/SUBSCRIBER | Unit Description | As-Staked Qty | As-Built Qty | NOTES |
|---|---|---|---|---|
| HH#11 | BFO144I | 1228 | | |
| HH#11 | BHF(24X36X24)T | 1 | | |
| HH#11 | BMID(1X1.25)P | 1108 | | |
| HH#11 | BM2(1/2)(5) | 1 | | |
| HH#11 | BM55A | 1 | | |

PEOPLES

811 Know what's **below.** **Call** before you dig.

THIS STAKING SHEET DOES NOT SHOW ALL UNDERGROUND UTILITIES. THOSE THAT ARE SHOWN ARE SHOWN IN RELATIVE POSITION ONLY. THE SHEET DOES NOT SPECIFY NUMBER OF UTILITIES, TYPE, OR EXACT LOCATION. IT IS CONTRACTOR'S SOLE RESPONSIBILITY TO DETERMINE THE LOCATION OF ALL UNDERGROUND UTILITIES PRIOR TO CONSTRUCTION.

AS-STAKED: 5/19/2025

AS-BUILT:

DRAWN BY: DRE

N

SCALE
0 25 50

COMPANY:
Peoples Telephone Cooperative, Inc

SECTION:
YANTIS - REELLY SPRINGS

COUNTY:
HOPKINS

TAX DISTRICT:
SULPHUR SPRINGS ISD

PROJECT NUMBER:
WO#BF24-062

ROUTE:
RLS6000

MAP
15 OF 17

JSI

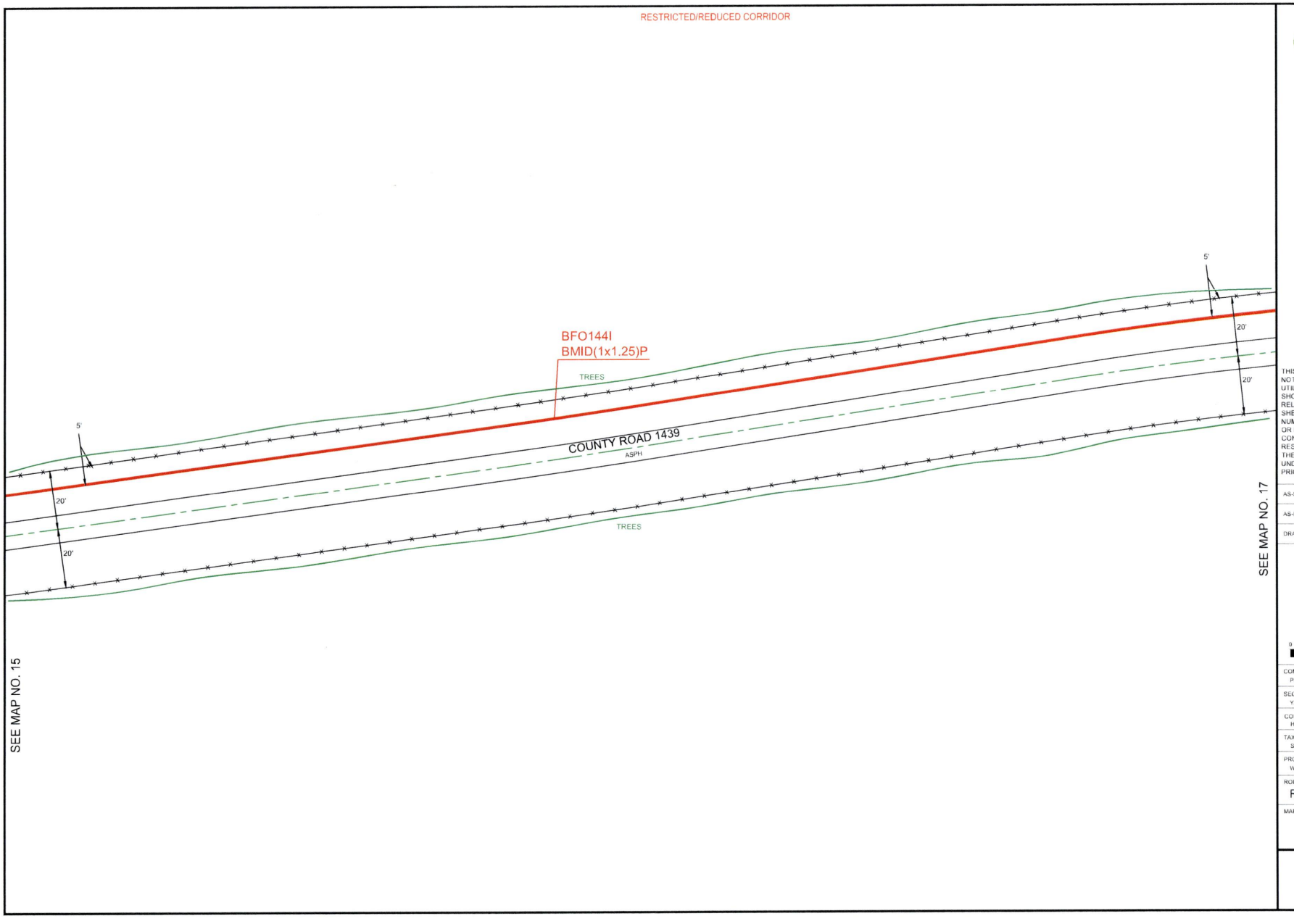


PEOPLES

811 Know what's **below.** **Call** before you dig.

THIS STAKING SHEET DOES NOT SHOW ALL UNDERGROUND UTILITIES. THOSE THAT ARE SHOWN ARE SHOWN IN RELATIVE POSITION ONLY. THE SHEET DOES NOT SPECIFY NUMBER OF UTILITIES, TYPE, OR EXACT LOCATION. IT IS CONTRACTOR'S SOLE RESPONSIBILITY TO DETERMINE THE LOCATION OF ALL UNDERGROUND UTILITIES PRIOR TO CONSTRUCTION.

AS-STAKED: 5/19/2025

AS-BUILT:

DRAWN BY: DRE

N

SCALE
0 25 50

COMPANY:
Peoples Telephone Cooperative, Inc

SECTION:
YANTIS - REILLY SPRINGS

COUNTY:
HOPKINS

TAX DISTRICT:
SULPHUR SPRINGS ISD

PROJECT NUMBER:
WOIBF24-082

ROUTE:
RLS6000

MAP
16 OF 17

JSI

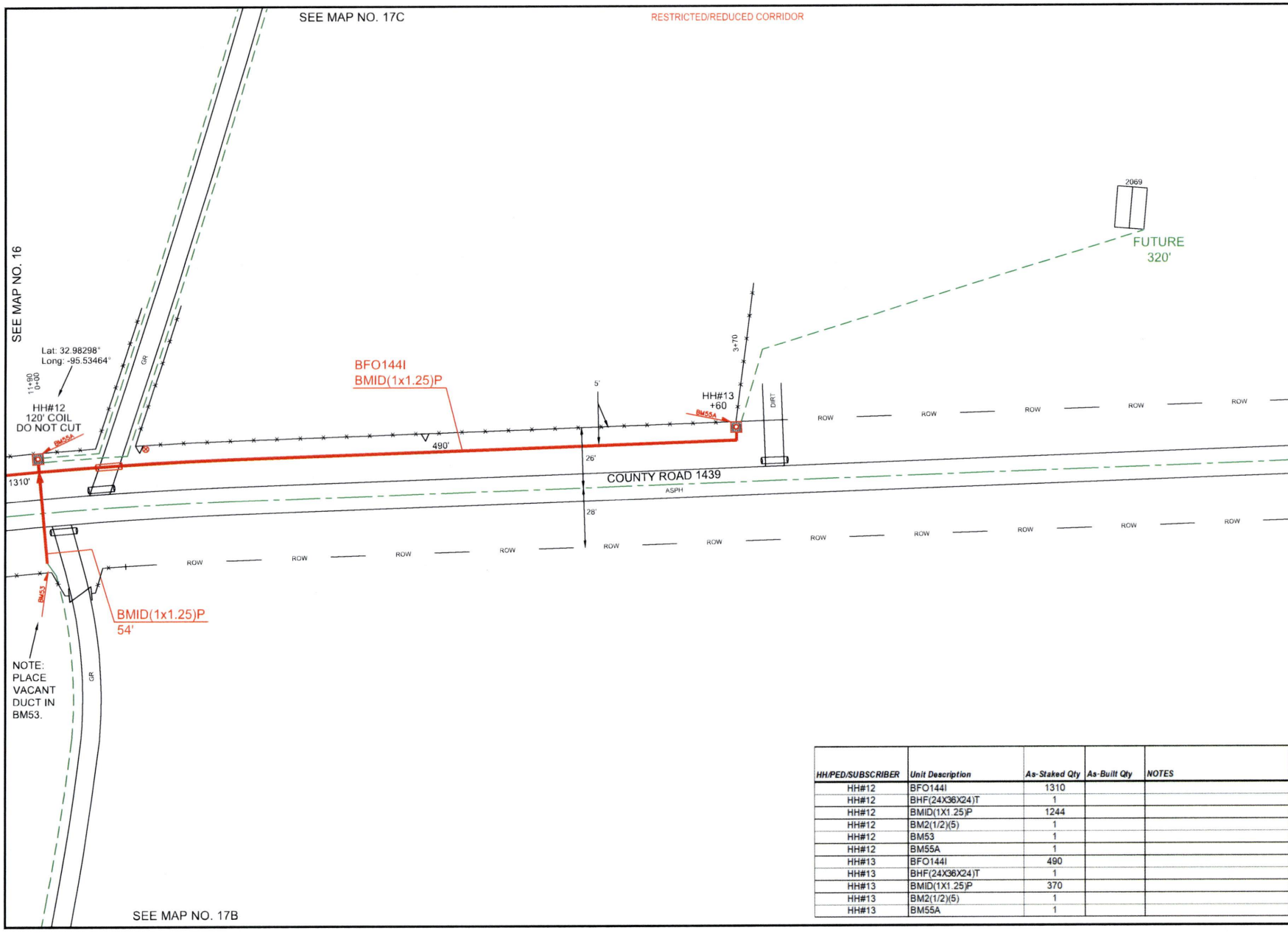


| HH/PED/SUBSCRIBER | Unit Description | As-Staked Qty | As-Built Qty | NOTES |
|---|---|---|---|---|
| HH#12 | BFO144I | 1310 | | |
| HH#12 | BHF(24X36X24)T | 1 | | |
| HH#12 | BMID(1X1.25)P | 1244 | | |
| HH#12 | BM2(1/2)(5) | 1 | | |
| HH#12 | BM53 | 1 | | |
| HH#12 | BM55A | 1 | | |
| HH#13 | BFO144I | 490 | | |
| HH#13 | BHF(24X36X24)T | 1 | | |
| HH#13 | BMID(1X1.25)P | 370 | | |
| HH#13 | BM2(1/2)(5) | 1 | | |
| HH#13 | BM55A | 1 | | |

PEOPLES

811 Know what's below. Call before you dig.

THIS STAKING SHEET DOES NOT SHOW ALL UNDERGROUND UTILITIES. THOSE THAT ARE SHOWN ARE SHOWN IN RELATIVE POSITION ONLY. THE SHEET DOES NOT SPECIFY NUMBER OF UTILITIES, TYPE, OR EXACT LOCATION. IT IS CONTRACTOR'S SOLE RESPONSIBILITY TO DETERMINE THE LOCATION OF ALL UNDERGROUND UTILITIES PRIOR TO CONSTRUCTION.

AS-STAKED: 5/19/2025

AS-BUILT:

DRAWN BY: DRE

N

SCALE
0 25 50

COMPANY:
Peoples Telephone Cooperative, Inc

SECTION:
YANTIS - REILLY SPRINGS

COUNTY:
HOPKINS

TAX DISTRICT:
SULPHUR SPRINGS ISD

PROJECT NUMBER:
WO#BF24-082

ROUTE:
RLS6000

MAP:
17 OF 17

JSI

RESTRICTED/REDUCED CORRIDOR

PEOPLES

811 Know what's **below.** **Call** before you dig.

THIS STAKING SHEET DOES NOT SHOW ALL UNDERGROUND UTILITIES. THOSE THAT ARE SHOWN ARE SHOWN IN RELATIVE POSITION ONLY. THE SHEET DOES NOT SPECIFY NUMBER OF UTILITIES, TYPE, OR EXACT LOCATION. IT IS CONTRACTOR'S SOLE RESPONSIBILITY TO DETERMINE THE LOCATION OF ALL UNDERGROUND UTILITIES PRIOR TO CONSTRUCTION.

AS-STAKED: 5/19/2025

AS-BUILT:

DRAWN BY: DRE

N

SCALE
0 25 50

COMPANY:
Peoples Telephone Cooperative, Inc

SECTION:
YANTIS - REILLY SPRINGS

COUNTY:
HOPKINS

TAX DISTRICT:
SULPHUR SPRINGS ISD

PROJECT NUMBER:
WORBF24-082

ROUTE:
RLS6000

MAP:
17A OF 17

JSI

RESTRICTED/REDUCED CORRIDOR

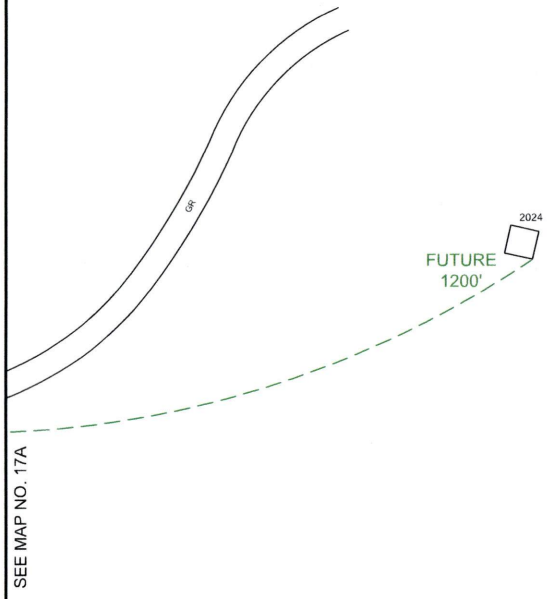


SEE MAP NO. 17A

PEOPLES

811
Know what's **below.**
**Call** before you dig.

THIS STAKING SHEET DOES NOT SHOW ALL UNDERGROUND UTILITIES. THOSE THAT ARE SHOWN ARE SHOWN IN RELATIVE POSITION ONLY. THE SHEET DOES NOT SPECIFY NUMBER OF UTILITIES, TYPE, OR EXACT LOCATION. IT IS CONTRACTOR'S SOLE RESPONSIBILITY TO DETERMINE THE LOCATION OF ALL UNDERGROUND UTILITIES PRIOR TO CONSTRUCTION.

AS-STAKED: 5/19/2025

AS-BUILT:

DRAWN BY: DRE

N

SCALE
0 25 50

COMPANY:
Peoples Telephone Cooperative, Inc

SECTION:
YANTIS - REILLY SPRINGS

COUNTY:
HOPKINS

TAX DISTRICT:
SULPHUR SPRINGS ISD

PROJECT NUMBER:
WORBF24-082

ROUTE:
RLS6000

MAP:
17B OF 17

JSI

RESTRICTED/REDUCED CORRIDOR

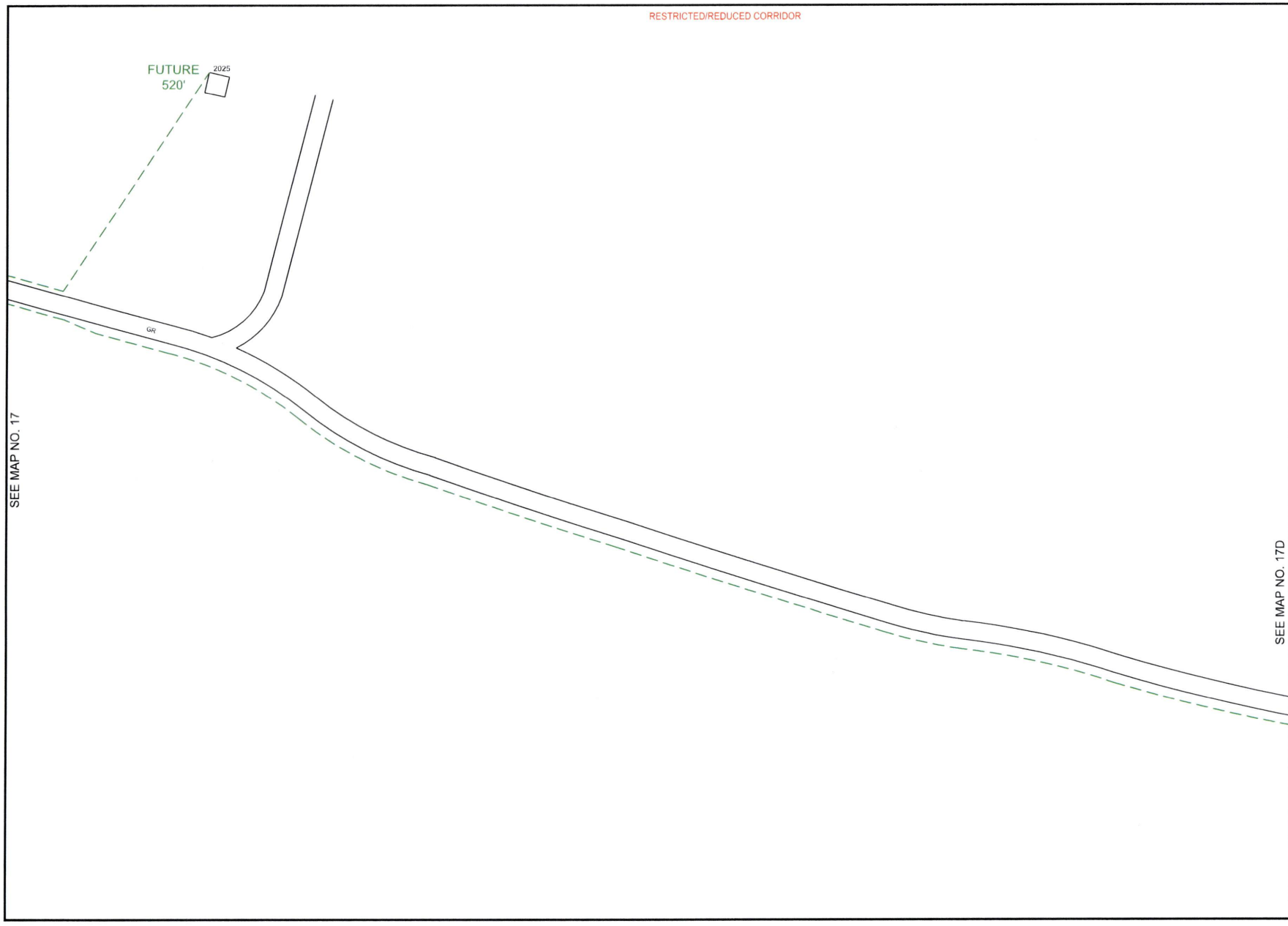


PEOPLES

811
Know what's below.
Call before you dig.

THIS STAKING SHEET DOES NOT SHOW ALL UNDERGROUND UTILITIES. THOSE THAT ARE SHOWN ARE SHOWN IN RELATIVE POSITION ONLY. THE SHEET DOES NOT SPECIFY NUMBER OF UTILITIES, TYPE, OR EXACT LOCATION. IT IS CONTRACTOR'S SOLE RESPONSIBILITY TO DETERMINE THE LOCATION OF ALL UNDERGROUND UTILITIES PRIOR TO CONSTRUCTION.

AS-STAKED: 5/19/2025

AS-BUILT:

DRAWN BY: DRE

N

SCALE
0 25 50

COMPANY:
Peoples Telephone Cooperative, Inc

SECTION:
YANTIS - REILLY SPRINGS

COUNTY:
HOPKINS

TAX DISTRICT:
SULPHUR SPRINGS ISD

PROJECT NUMBER:
WO#BF24-082

ROUTE:
RLS6000

MAP:
17C OF 17

JSI

RESTRICTED/REDUCED CORRIDOR

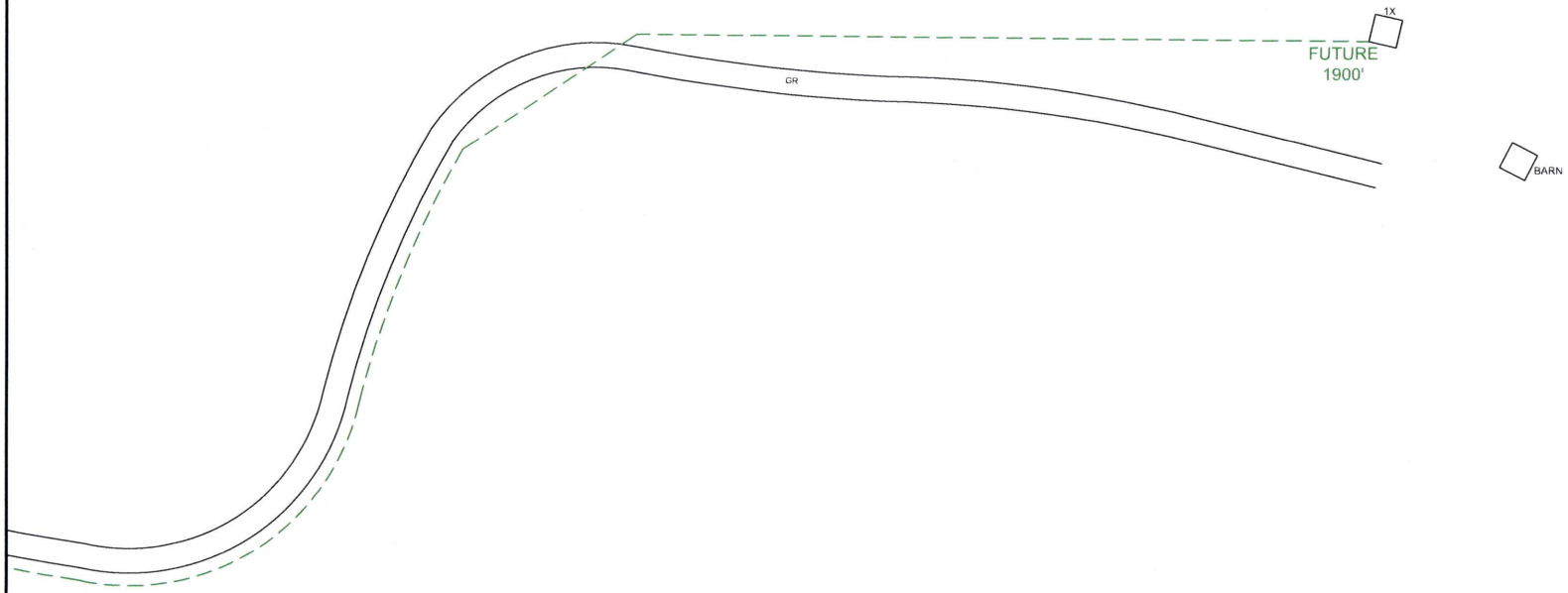


SEE MAP NO. 17C

PEOPLES

811 Know what's below. Call before you dig.

THIS STAKING SHEET DOES NOT SHOW ALL UNDERGROUND UTILITIES. THOSE THAT ARE SHOWN ARE SHOWN IN RELATIVE POSITION ONLY. THE SHEET DOES NOT SPECIFY NUMBER OF UTILITIES, TYPE, OR EXACT LOCATION. IT IS CONTRACTOR'S SOLE RESPONSIBILITY TO DETERMINE THE LOCATION OF ALL UNDERGROUND UTILITIES PRIOR TO CONSTRUCTION.

AS-STAKED: 5/19/2025

AS-BUILT:

DRAWN BY: DRE

N

SCALE
0 25 50

COMPANY:
Peoples Telephone Cooperative, Inc

SECTION:
YANTIS - REILLY SPRINGS

COUNTY:
HOPKINS

TAX DISTRICT:
SULPHUR SPRINGS ISD

PROJECT NUMBER
WO#BF24-062

ROUTE:
RLS6000

MAP
17D OF 17

JSI

RESTRICTED/REDUCED CORRIDOR

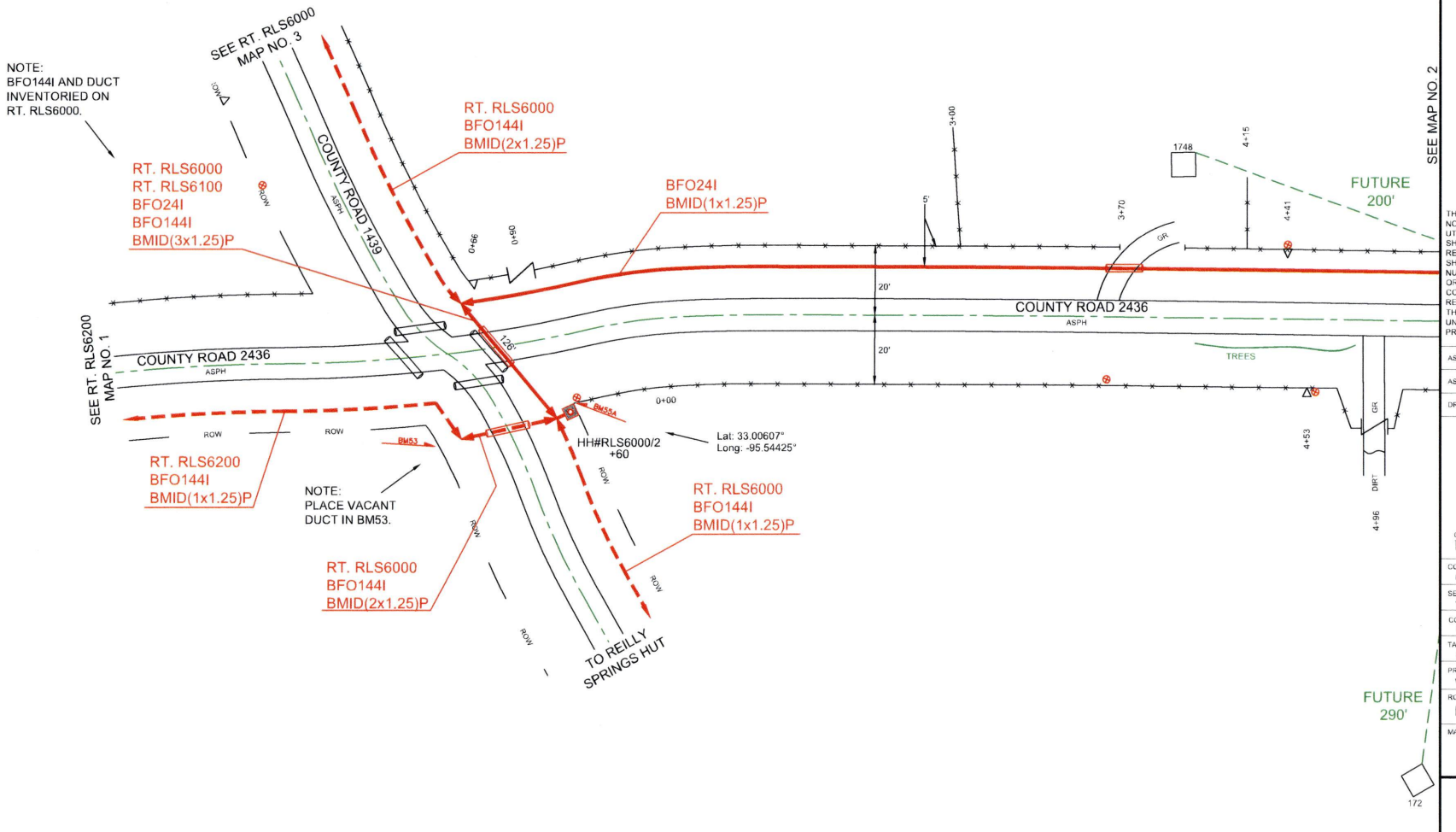


PEOPLES

811 Know what's below. Call before you dig.

THIS STAKING SHEET DOES NOT SHOW ALL UNDERGROUND UTILITIES. THOSE THAT ARE SHOWN ARE SHOWN IN RELATIVE POSITION ONLY. THE SHEET DOES NOT SPECIFY NUMBER OF UTILITIES, TYPE, OR EXACT LOCATION. IT IS CONTRACTOR'S SOLE RESPONSIBILITY TO DETERMINE THE LOCATION OF ALL UNDERGROUND UTILITIES PRIOR TO CONSTRUCTION.

AS-STAKED: 5/19/2025

AS-BUILT:

DRAWN BY: AMP

SCALE
0 25 50

COMPANY:
Peoples Telephone Cooperative, Inc.

SECTION:
YANTIS - REILLY SPRINGS

COUNTY:
HOPKINS

TAX DISTRICT:
SULPHUR SPRINGS ISD

PROJECT NUMBER:
WO#BF24-082

ROUTE:
RLS6100

MAP
1 OF 2

JSI

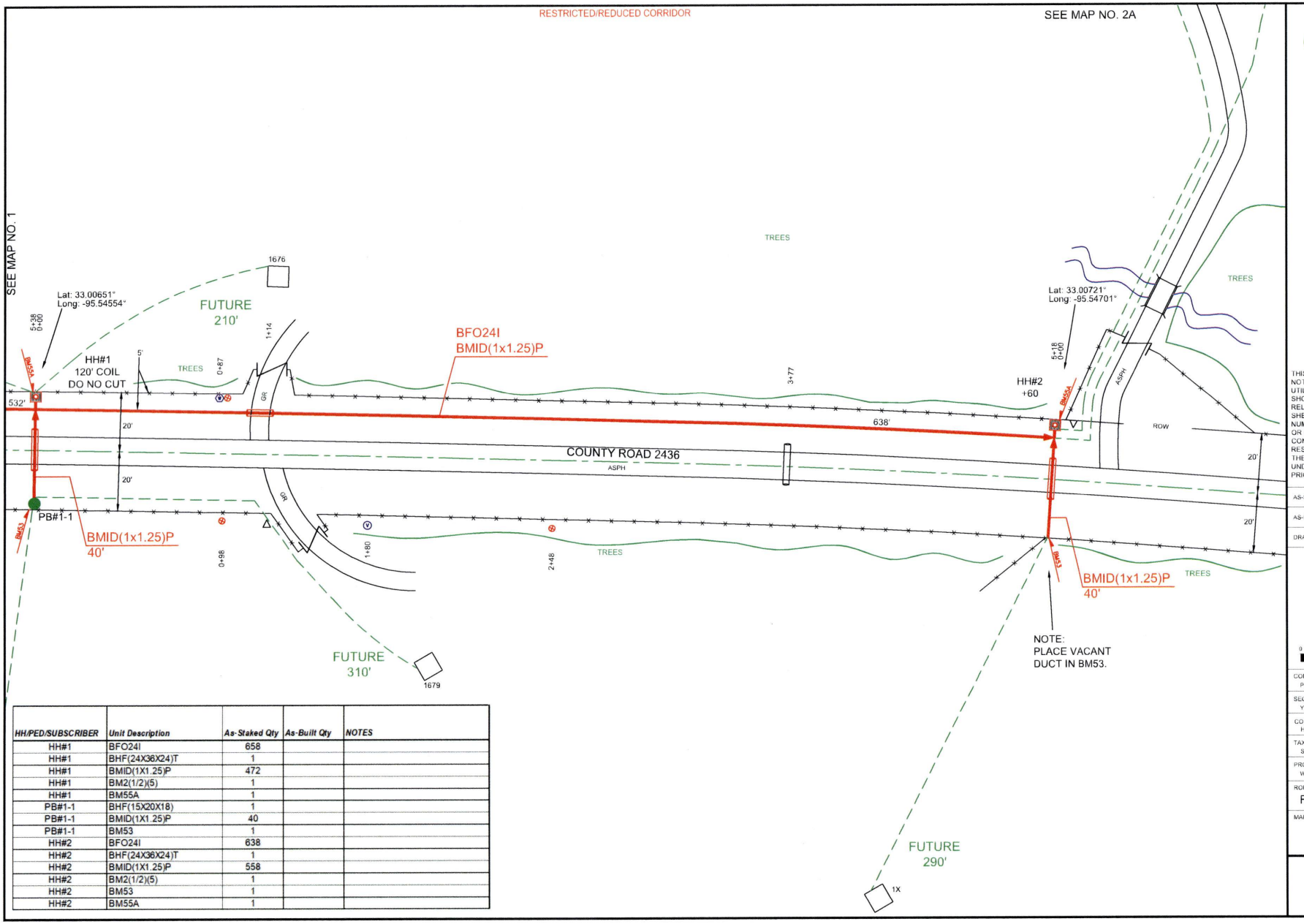


| HH/PED/SUBSCRIBER | Unit Description | As-Staked Qty | As-Built Qty | NOTES |
|---|---|---|---|---|
| HH#1 | BFO24I | 658 | | |
| HH#1 | BHF(24X36X24)T | 1 | | |
| HH#1 | BMID(1X1.25)P | 472 | | |
| HH#1 | BM2(1/2)(5) | 1 | | |
| HH#1 | BM55A | 1 | | |
| PB#1-1 | BHF(15X20X18) | 1 | | |
| PB#1-1 | BMID(1X1.25)P | 40 | | |
| PB#1-1 | BM53 | 1 | | |
| HH#2 | BFO24I | 638 | | |
| HH#2 | BHF(24X36X24)T | 1 | | |
| HH#2 | BMID(1X1.25)P | 558 | | |
| HH#2 | BM2(1/2)(5) | 1 | | |
| HH#2 | BM53 | 1 | | |
| HH#2 | BM55A | 1 | | |

PEOPLES

811 Know what's below. Call before you dig.

THIS STAKING SHEET DOES NOT SHOW ALL UNDERGROUND UTILITIES. THOSE THAT ARE SHOWN ARE SHOWN IN RELATIVE POSITION ONLY. THE SHEET DOES NOT SPECIFY NUMBER OF UTILITIES, TYPE, OR EXACT LOCATION. IT IS CONTRACTOR'S SOLE RESPONSIBILITY TO DETERMINE THE LOCATION OF ALL UNDERGROUND UTILITIES PRIOR TO CONSTRUCTION.

AS-STAKED: 5/19/2025

AS-BUILT:

DRAWN BY: AMP

SCALE
0 25 50

COMPANY:
Peoples Telephone Cooperative, Inc

SECTION:
YANTIS - REILLY SPRINGS

COUNTY:
HOPKINS

TAX DISTRICT:
SULPHUR SPRINGS ISD

PROJECT NUMBER:
WOWBF24-082

ROUTE:
RLS6100

MAP:
2 OF 2

JSI

RESTRICTED/REDUCED CORRIDOR

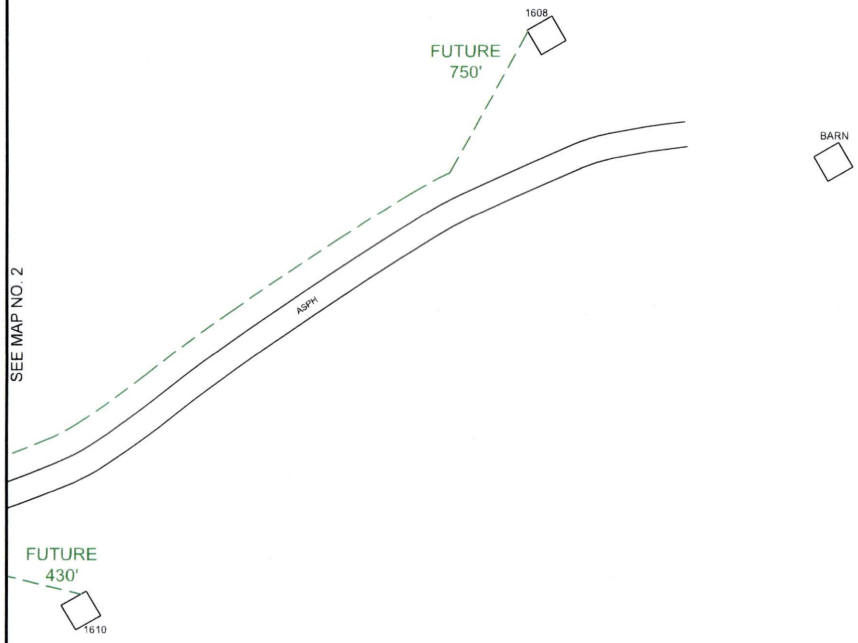


PEOPLES

811
Know what's **below.**
**Call** before you dig.

THIS STAKING SHEET DOES NOT SHOW ALL UNDERGROUND UTILITIES. THOSE THAT ARE SHOWN ARE SHOWN IN RELATIVE POSITION ONLY. THE SHEET DOES NOT SPECIFY NUMBER OF UTILITIES, TYPE, OR EXACT LOCATION. IT IS CONTRACTOR'S SOLE RESPONSIBILITY TO DETERMINE THE LOCATION OF ALL UNDERGROUND UTILITIES PRIOR TO CONSTRUCTION.

AS-STAKED: 5/19/2025

AS-BUILT:

DRAWN BY: AMP

SCALE
0 25 50

COMPANY:
Peoples Telephone Cooperative, Inc

SECTION:
YANTIS - REILLY SPRINGS

COUNTY:
HOPKINS

TAX DISTRICT:
SULPHUR SPRINGS ISD

PROJECT NUMBER:
WO#BF24-062

ROUTE:
RLS6100

MAP:
2A OF 2

JSI

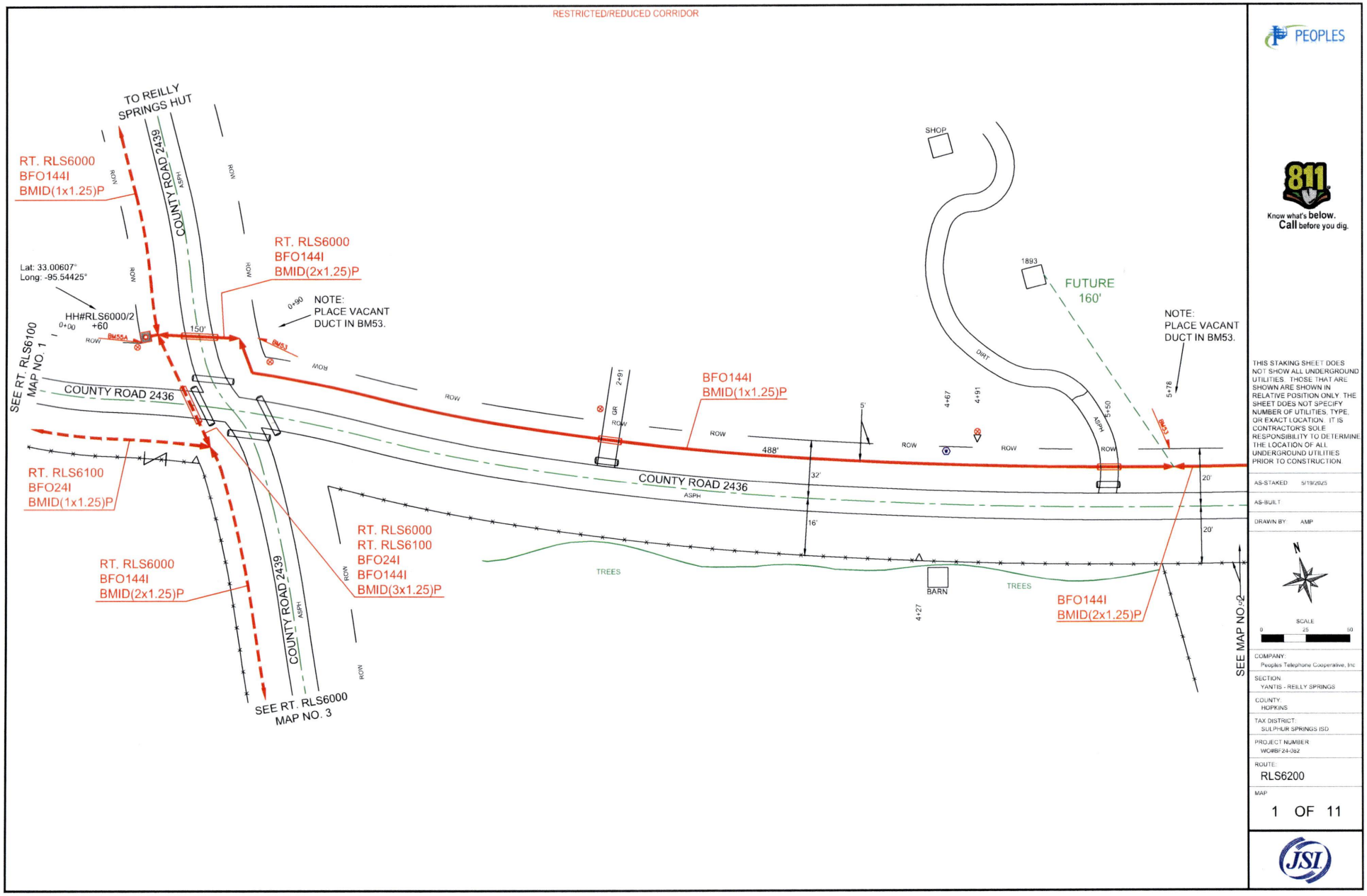


PEOPLES

811 Know what's below. Call before you dig.

THIS STAKING SHEET DOES NOT SHOW ALL UNDERGROUND UTILITIES. THOSE THAT ARE SHOWN ARE SHOWN IN RELATIVE POSITION ONLY. THE SHEET DOES NOT SPECIFY NUMBER OF UTILITIES, TYPE, OR EXACT LOCATION. IT IS CONTRACTOR'S SOLE RESPONSIBILITY TO DETERMINE THE LOCATION OF ALL UNDERGROUND UTILITIES PRIOR TO CONSTRUCTION.

AS-STAKED: 5/19/2025

AS-BUILT:

DRAWN BY: AMP

COMPANY: Peoples Telephone Cooperative, Inc

SECTION: YANTIS - REILLY SPRINGS

COUNTY: HOPKINS

TAX DISTRICT: SULPHUR SPRINGS ISD

PROJECT NUMBER: WO#BF24-082

ROUTE: RLS6200

MAP: 1 OF 11

JSI

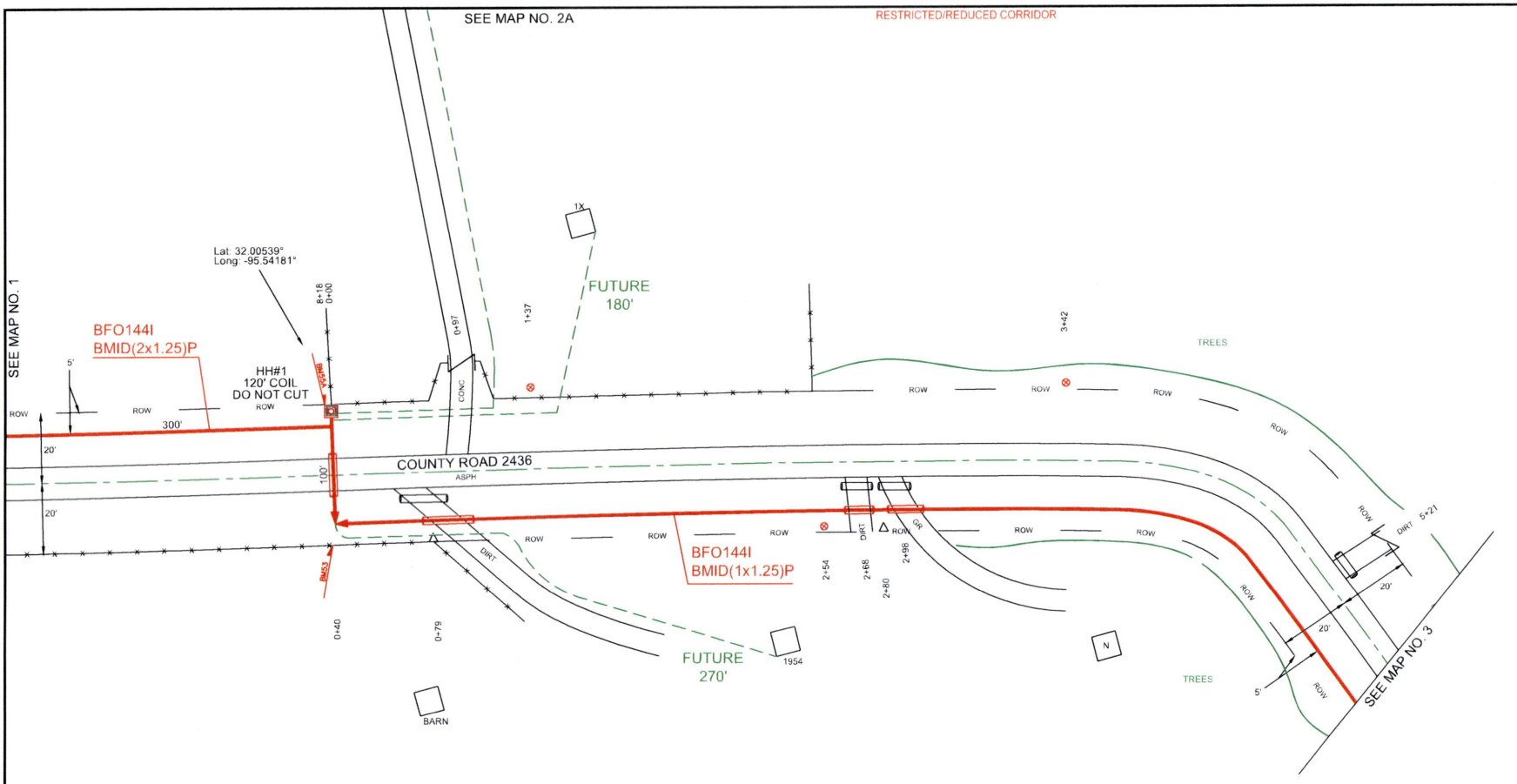


| HH/PED/SUBSCRIBER | Unit Description | As-Staked Qty | As-Built Qty | NOTES |
|---|---|---|---|---|
| HH#1 | BFO144I | 938 | | |
| HH#1 | BHF(24X36X24)T | 1 | | |
| HH#1 | BMID(1X1.25)P | 488 | | |
| HH#1 | BMID(2X1.25)P | 330 | | |
| HH#1 | BM2(1/2)(5) | 1 | | |
| HH#1 | BM53 | 2 | | |
| HH#1 | BM55A | 1 | | |

PEOPLES

811 Know what's below. Call before you dig.

THIS STAKING SHEET DOES NOT SHOW ALL UNDERGROUND UTILITIES. THOSE THAT ARE SHOWN ARE SHOWN IN RELATIVE POSITION ONLY. THE SHEET DOES NOT SPECIFY NUMBER OF UTILITIES, TYPE, OR EXACT LOCATION. IT IS CONTRACTOR'S SOLE RESPONSIBILITY TO DETERMINE THE LOCATION OF ALL UNDERGROUND UTILITIES PRIOR TO CONSTRUCTION.

AS-STAKED: 5/19/2025

AS-BUILT:

DRAWN BY: AMP

SCALE 0 25 50

COMPANY: Peoples Telephone Cooperative, Inc

SECTION: YANTIS - REILLY SPRINGS

COUNTY: HOPKINS

TAX DISTRICT: SULPHUR SPRINGS ISD

PROJECT NUMBER: WO#BF24-062

ROUTE: RLS6200

MAP: 2 OF 11

JSI

RESTRICTED/REDUCED CORRIDOR

PEOPLES

811
Know what's **below.**
**Call** before you dig.

THIS STAKING SHEET DOES NOT SHOW ALL UNDERGROUND UTILITIES. THOSE THAT ARE SHOWN ARE SHOWN IN RELATIVE POSITION ONLY. THE SHEET DOES NOT SPECIFY NUMBER OF UTILITIES, TYPE, OR EXACT LOCATION. IT IS CONTRACTOR'S SOLE RESPONSIBILITY TO DETERMINE THE LOCATION OF ALL UNDERGROUND UTILITIES PRIOR TO CONSTRUCTION.

AS-STAKED: 5/19/2025

AS-BUILT:

DRAWN BY: AMP

SCALE
0 25 50

COMPANY:
Peoples Telephone Cooperative, Inc

SECTION:
YANTIS - REILLY SPRINGS

COUNTY:
HOPKINS

TAX DISTRICT:
SULPHUR SPRINGS ISD

PROJECT NUMBER:
WO#BF24-062

ROUTE:
RLS6200

MAP
2A OF 11

JSI

| HH/PED/SUBSCRIBER | Unit Description | As-Staked Qty | As-Built Qty | NOTES |
|---|---|---|---|---|
| HH#2 | BFO144I | 1238 | | |
| HH#2 | BHF(24X36X24)T | 1 | | |
| HH#2 | BMID(1X1.25)P | 1078 | | |
| HH#2 | BMID(2X1.25)P | 40 | | |
| HH#2 | BM2(1/2)(5) | 1 | | |
| HH#2 | BM53 | 2 | | |
| HH#2 | BM55A | 1 | | |

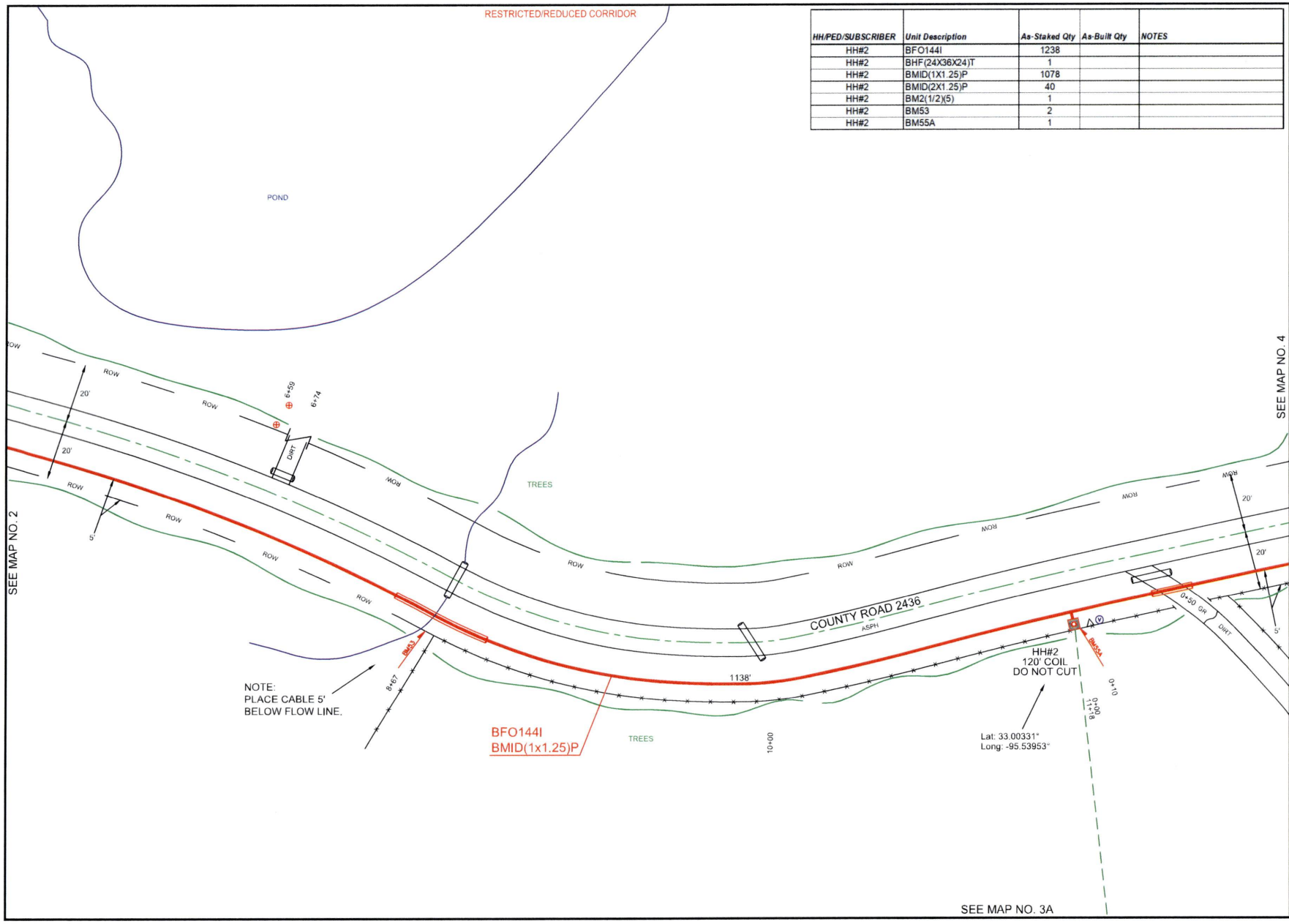


PEOPLES

811 Know what's **below.** **Call** before you dig.

THIS STAKING SHEET DOES NOT SHOW ALL UNDERGROUND UTILITIES. THOSE THAT ARE SHOWN ARE SHOWN IN RELATIVE POSITION ONLY. THE SHEET DOES NOT SPECIFY NUMBER OF UTILITIES, TYPE, OR EXACT LOCATION. IT IS CONTRACTOR'S SOLE RESPONSIBILITY TO DETERMINE THE LOCATION OF ALL UNDERGROUND UTILITIES PRIOR TO CONSTRUCTION.

AS-STAKED: 5/19/2025

AS-BUILT:

DRAWN BY: AMP

SCALE
0 25 50

COMPANY:
Peoples Telephone Cooperative, Inc

SECTION:
YANTIS - REILLY SPRINGS

COUNTY:
HOPKINS

TAX DISTRICT:
SULPHUR SPRINGS ISD

PROJECT NUMBER
WO#BF24-082

ROUTE:
RLS6200

MAP
3 OF 11

JSI

RESTRICTED/REDUCED CORRIDOR

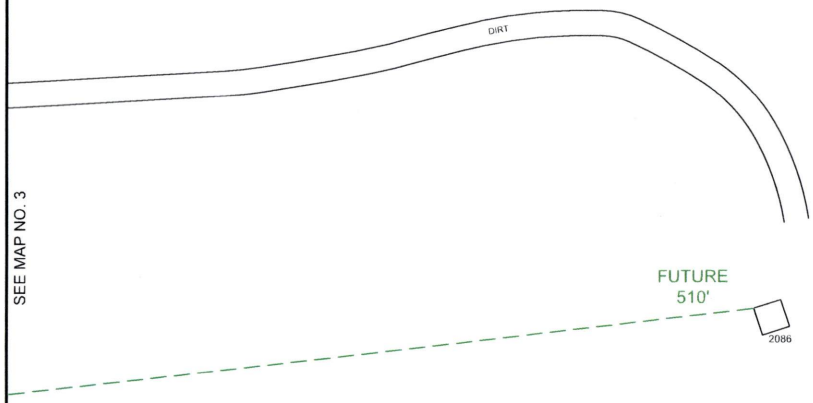


PEOPLES

811
Know what's **below.**
**Call** before you dig.

THIS STAKING SHEET DOES NOT SHOW ALL UNDERGROUND UTILITIES. THOSE THAT ARE SHOWN ARE SHOWN IN RELATIVE POSITION ONLY. THE SHEET DOES NOT SPECIFY NUMBER OF UTILITIES, TYPE, OR EXACT LOCATION. IT IS CONTRACTOR'S SOLE RESPONSIBILITY TO DETERMINE THE LOCATION OF ALL UNDERGROUND UTILITIES PRIOR TO CONSTRUCTION.

AS-STAKED: 5/19/2025

AS-BUILT:

DRAWN BY: AMP

N

SCALE
0 25 50

COMPANY:
Peoples Telephone Cooperative, Inc

SECTION:
YANTIS - REILLY SPRINGS

COUNTY:
HOPKINS

TAX DISTRICT:
SULPHUR SPRINGS ISD

PROJECT NUMBER:
WOMBF24-082

ROUTE:
RLS6200

MAP
3A OF 11

JSI

RESTRICTED/REDUCED CORRIDOR

| HH/PED/SUBSCRIBER | Unit Description | As-Staked Qty | As-Built Qty | NOTES |
|---|---|---|---|---|
| HH#3 | BFO144I | 638 | | |
| HH#3 | BHF(24X36X24)T | 1 | | |
| HH#3 | BMID(1X1.25)P | 518 | | |
| HH#3 | BM2(1/2)(5) | 1 | | |
| HH#3 | BM55A | 1 | | |

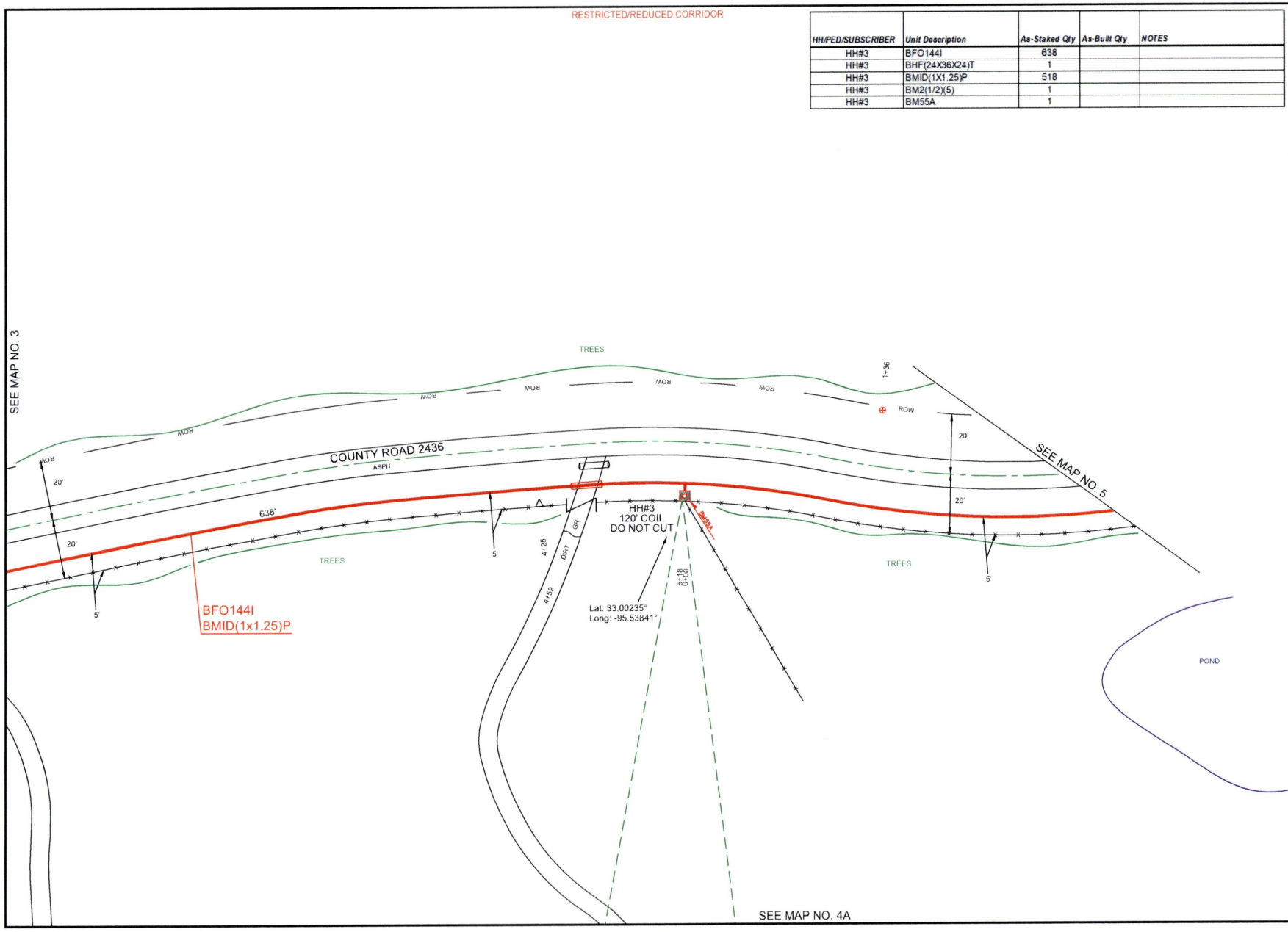


PEOPLES

811 Know what's below. Call before you dig.

THIS STAKING SHEET DOES NOT SHOW ALL UNDERGROUND UTILITIES. THOSE THAT ARE SHOWN ARE SHOWN IN RELATIVE POSITION ONLY. THE SHEET DOES NOT SPECIFY NUMBER OF UTILITIES, TYPE, OR EXACT LOCATION. IT IS CONTRACTOR'S SOLE RESPONSIBILITY TO DETERMINE THE LOCATION OF ALL UNDERGROUND UTILITIES PRIOR TO CONSTRUCTION.

AS-STAKED: 5/19/2025

AS-BUILT:

DRAWN BY: AMP

SCALE 0 25 50

COMPANY: Peoples Telephone Cooperative, Inc

SECTION: YANTIS - REILLY SPRINGS

COUNTY: HOPKINS

TAX DISTRICT: SULPHUR SPRINGS ISD

PROJECT NUMBER: WOWBF24-062

ROUTE: RLS6200

MAP: 4 OF 11

JSI

RESTRICTED/REDUCED CORRIDOR

SEE MAP NO. 4

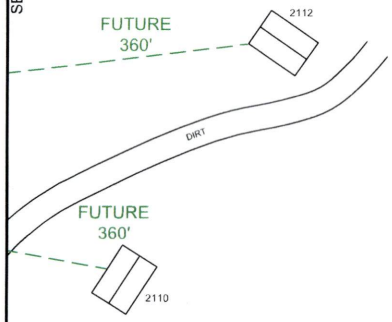


PEOPLES

811
Know what's **below.**
**Call** before you dig.

THIS STAKING SHEET DOES NOT SHOW ALL UNDERGROUND UTILITIES. THOSE THAT ARE SHOWN ARE SHOWN IN RELATIVE POSITION ONLY. THE SHEET DOES NOT SPECIFY NUMBER OF UTILITIES, TYPE, OR EXACT LOCATION. IT IS CONTRACTOR'S SOLE RESPONSIBILITY TO DETERMINE THE LOCATION OF ALL UNDERGROUND UTILITIES PRIOR TO CONSTRUCTION.

AS-STAKED: 5/19/2025

AS-BUILT:

DRAWN BY: AMP

N

SCALE
0 25 99

COMPANY:
Peoples Telephone Cooperative, Inc

SECTION:
YANTIS - REILLY SPRINGS

COUNTY:
HOPKINS

TAX DISTRICT:
SULPHUR SPRINGS ISD

PROJECT NUMBER:
WO#BF24-082

ROUTE:
RLS6200

MAP:
4A OF 11

JSI

RESTRICTED/REDUCED CORRIDOR

| HH/PED/SUBSCRIBER | Unit Description | As-Staked Qty | As-Built Qty | NOTES |
|---|---|---|---|---|
| HH#4 | BFO144I | 794 | | |
| HH#4 | BHF(24X36X24)T | 1 | | |
| HH#4 | BMID(1X1.25)P | 674 | | |
| HH#4 | BM2(1/2)(5) | 1 | | |
| HH#4 | BM55A | 1 | | |

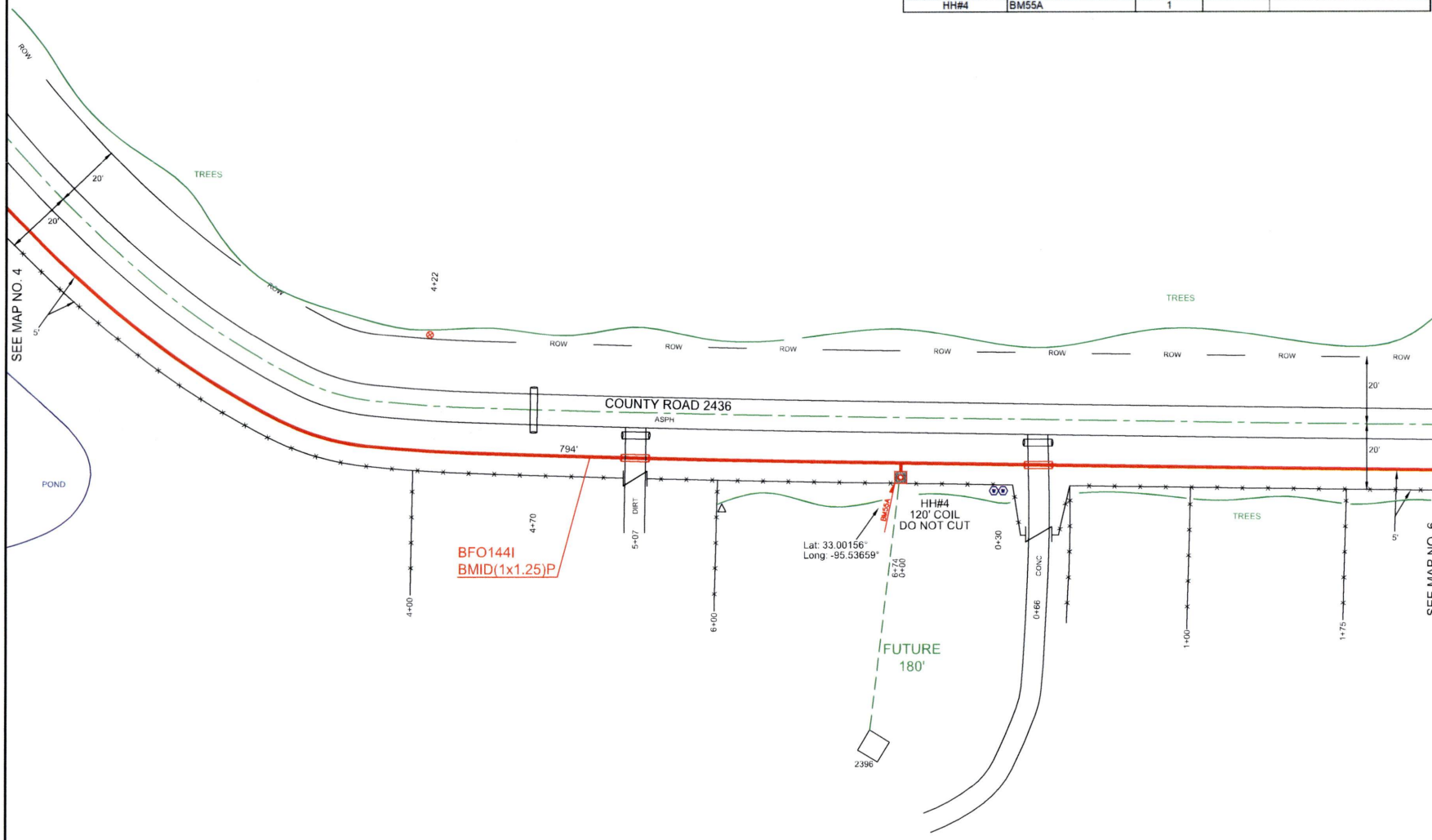


PEOPLES

811 Know what's below. Call before you dig.

THIS STAKING SHEET DOES NOT SHOW ALL UNDERGROUND UTILITIES. THOSE THAT ARE SHOWN ARE SHOWN IN RELATIVE POSITION ONLY. THE SHEET DOES NOT SPECIFY NUMBER OF UTILITIES, TYPE, OR EXACT LOCATION. IT IS CONTRACTOR'S SOLE RESPONSIBILITY TO DETERMINE THE LOCATION OF ALL UNDERGROUND UTILITIES PRIOR TO CONSTRUCTION.

AS-STAKED: 5/19/2025

AS-BUILT:

DRAWN BY: AMP

N

SCALE
0 25 50

COMPANY:
Peoples Telephone Cooperative, Inc

SECTION:
YANTIS - REILLY SPRINGS

COUNTY:
HOPKINS

TAX DISTRICT:
SULPHUR SPRINGS ISD

PROJECT NUMBER:
WO#BF24-062

ROUTE:
RLS6200

MAP:
5 OF 11

JSI

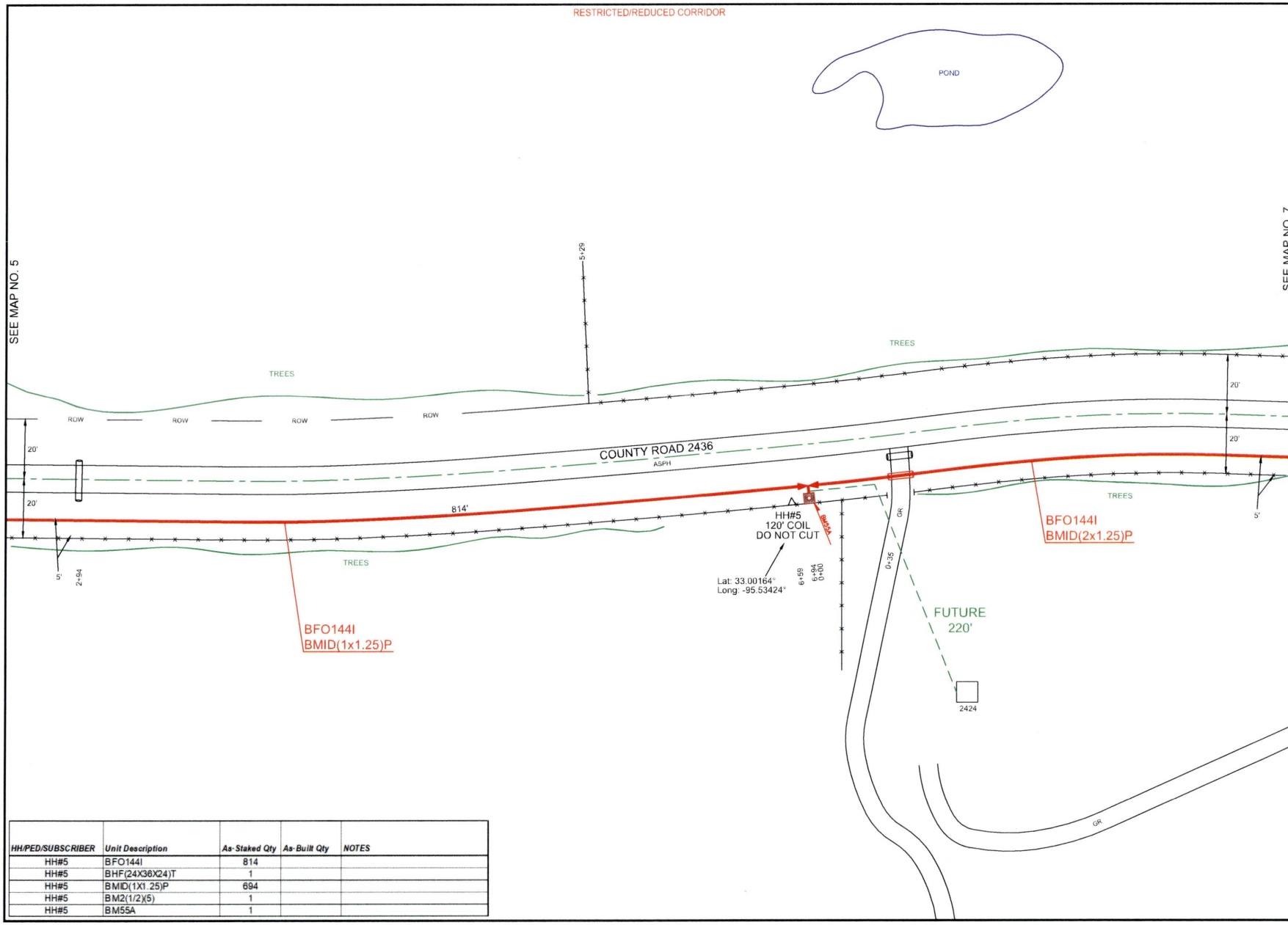


| HH/PED/SUBSCRIBER | Unit Description | As-Staked Qty | As-Built Qty | NOTES |
|---|---|---|---|---|
| HH#5 | BFO144I | 814 | | |
| HH#5 | BHF(24X36X24)T | 1 | | |
| HH#5 | BMID(1X1.25)P | 694 | | |
| HH#5 | BM2(1/2)(5) | 1 | | |
| HH#5 | BM55A | 1 | | |

PEOPLES

811 Know what's **below.** **Call** before you dig.

THIS STAKING SHEET DOES NOT SHOW ALL UNDERGROUND UTILITIES. THOSE THAT ARE SHOWN ARE SHOWN IN RELATIVE POSITION ONLY. THE SHEET DOES NOT SPECIFY NUMBER OF UTILITIES, TYPE, OR EXACT LOCATION. IT IS CONTRACTOR'S SOLE RESPONSIBILITY TO DETERMINE THE LOCATION OF ALL UNDERGROUND UTILITIES PRIOR TO CONSTRUCTION.

AS-STAKED: 5/19/2025

AS-BUILT:

DRAWN BY: AMP

N

SCALE
0 25 50

COMPANY:
Peoples Telephone Cooperative, Inc

SECTION:
YANTIS - REILLY SPRINGS

COUNTY:
HOPKINS

TAX DISTRICT:
SULPHUR SPRINGS ISD

PROJECT NUMBER
WORBF24-082

ROUTE:
RLS6200

MAP
6 OF 11

JSI

RESTRICTED/REDUCED CORRIDOR

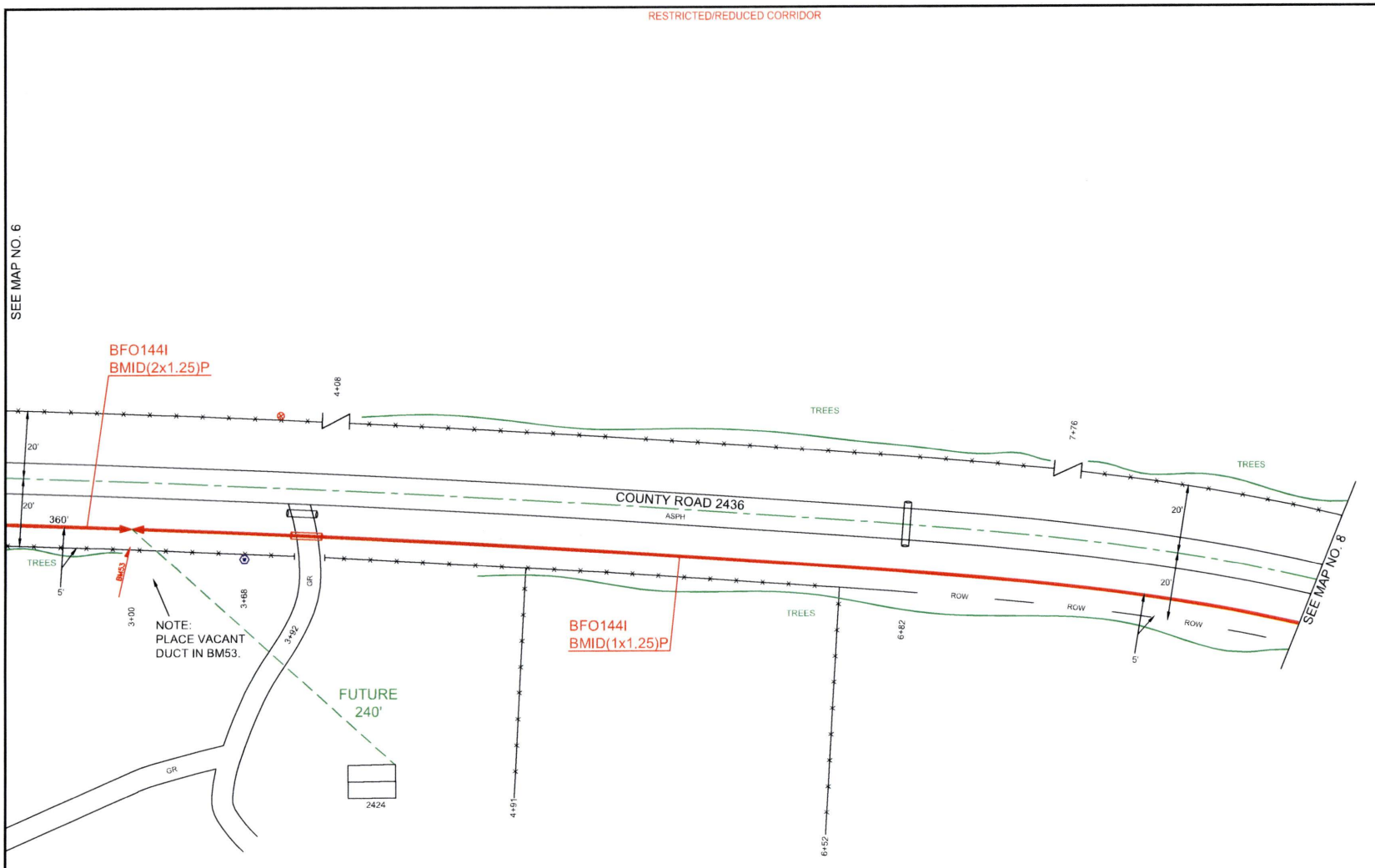


PEOPLES

811 Know what's **below.** **Call** before you dig.

THIS STAKING SHEET DOES NOT SHOW ALL UNDERGROUND UTILITIES. THOSE THAT ARE SHOWN ARE SHOWN IN RELATIVE POSITION ONLY. THE SHEET DOES NOT SPECIFY NUMBER OF UTILITIES, TYPE, OR EXACT LOCATION. IT IS CONTRACTOR'S SOLE RESPONSIBILITY TO DETERMINE THE LOCATION OF ALL UNDERGROUND UTILITIES PRIOR TO CONSTRUCTION.

AS-STAKED: 5/19/2025

AS-BUILT:

DRAWN BY: AMP

N

SCALE
0 25 50

COMPANY:
Peoples Telephone Cooperative, Inc

SECTION:
YANTIS - REILLY SPRINGS

COUNTY:
HOPKINS

TAX DISTRICT:
SULPHUR SPRINGS ISD

PROJECT NUMBER
WO#BF24-082

ROUTE:
RLS6200

MAP
7 OF 11

JSI

| HH/PED/SUBSCRIBER | Unit Description | As-Staked Qty | As-Built Qty | NOTES |
|---|---|---|---|---|
| HH#6 | BFO144I | 1424 | | |
| HH#6 | BHF(24X36X24)T | 1 | | |
| HH#6 | BMID(1X1.25)P | 1004 | | |
| HH#6 | BMID(2X1.25)P | 300 | | |
| HH#6 | BM2(1/2)(5) | 1 | | |
| HH#6 | BM53 | 1 | | |
| HH#6 | BM55A | 1 | | |
| HH#6-1 | BFO24I | 160 | | |
| HH#6-1 | BHF(24X36X24)T | 1 | | |
| HH#6-1 | BMID(1X1.25)P | 176 | | |
| HH#6-1 | BM2(1/2)(5) | 1 | | |
| HH#6-1 | BM53 | 1 | | |
| HH#6-1 | BM55A | 1 | | |

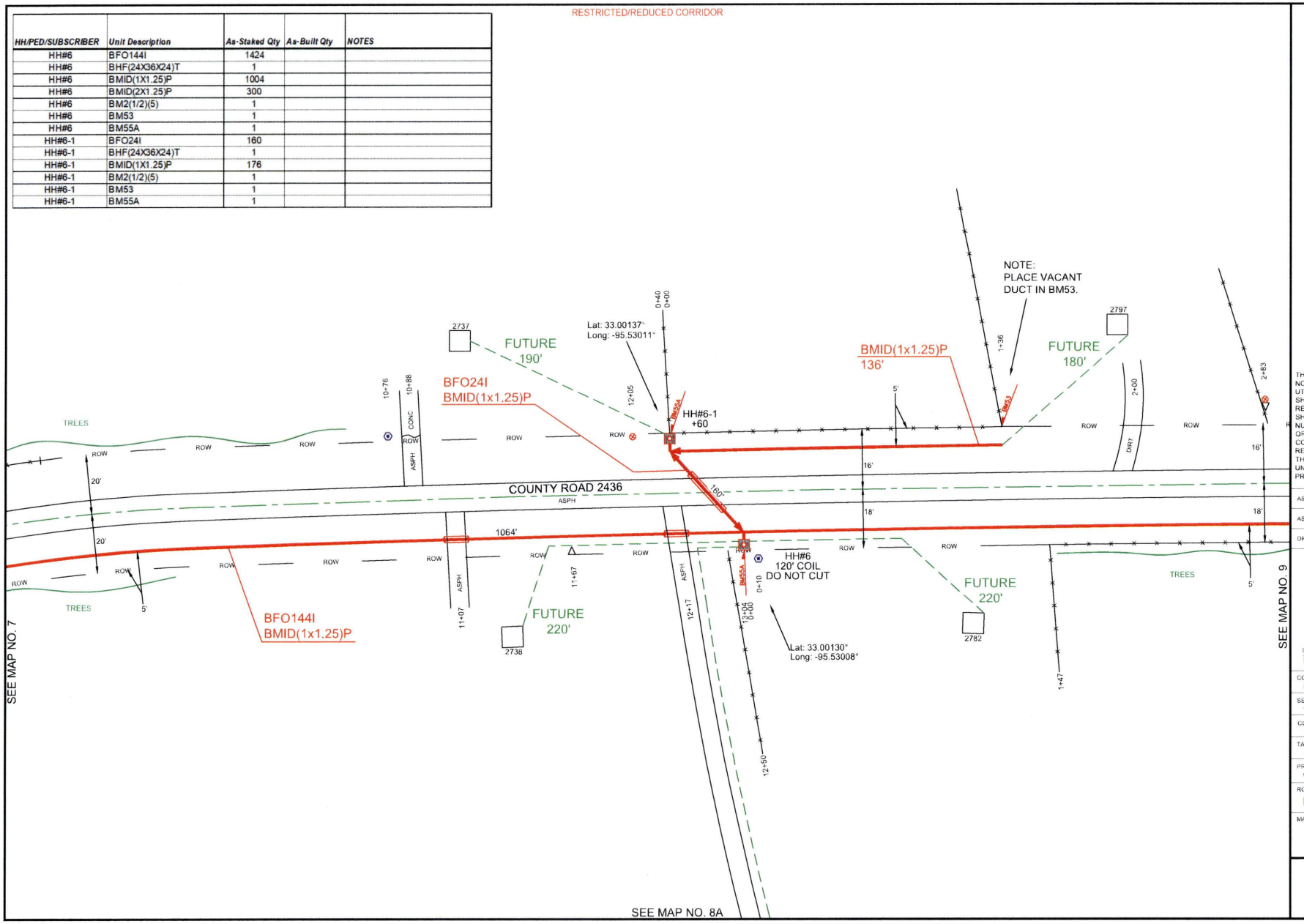


PEOPLES

811 Know what's below. Call before you dig.

THIS STAKING SHEET DOES NOT SHOW ALL UNDERGROUND UTILITIES. THOSE THAT ARE SHOWN ARE SHOWN IN RELATIVE POSITION ONLY. THE SHEET DOES NOT SPECIFY NUMBER OF UTILITIES, TYPE, OR EXACT LOCATION. IT IS CONTRACTOR'S SOLE RESPONSIBILITY TO DETERMINE THE LOCATION OF ALL UNDERGROUND UTILITIES PRIOR TO CONSTRUCTION.

AS-STAKED: 5/19/2025

AS-BUILT:

DRAWN BY: AMP

SCALE 0 25 50

COMPANY: Peoples Telephone Cooperative, Inc.

SECTION: YANTIS - REILLY SPRINGS

COUNTY: HOPKINS

TAX DISTRICT: SULPHUR SPRINGS ISD

PROJECT NUMBER: WO#BF24-082

ROUTE: RLS6200

MAP: 8 OF 11

JSI

RESTRICTED/REDUCED CORRIDOR

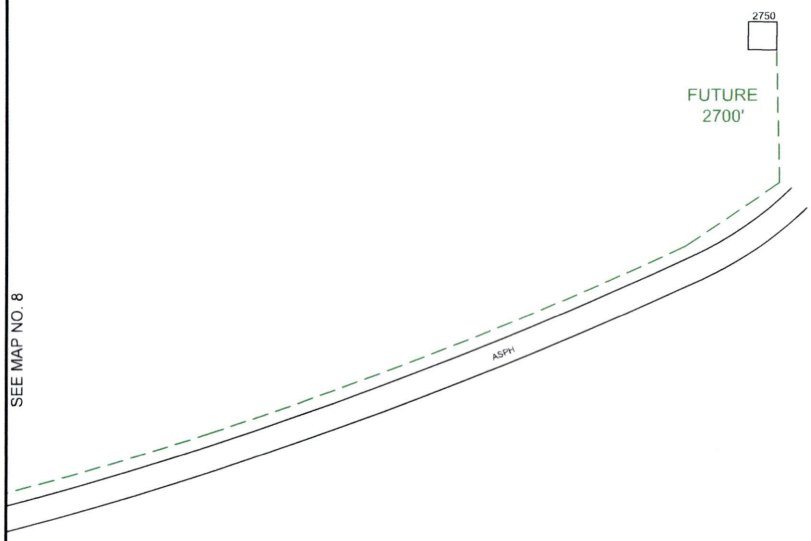


PEOPLES

811
Know what's **below.**
**Call** before you dig.

THIS STAKING SHEET DOES NOT SHOW ALL UNDERGROUND UTILITIES. THOSE THAT ARE SHOWN ARE SHOWN IN RELATIVE POSITION ONLY. THE SHEET DOES NOT SPECIFY NUMBER OF UTILITIES, TYPE, OR EXACT LOCATION. IT IS CONTRACTOR'S SOLE RESPONSIBILITY TO DETERMINE THE LOCATION OF ALL UNDERGROUND UTILITIES PRIOR TO CONSTRUCTION.

AS-STAKED: 5/19/2025

AS-BUILT:

DRAWN BY: AMP

SCALE
0 25 50

COMPANY:
Peoples Telephone Cooperative, Inc

SECTION:
YANTIS - REILLY SPRINGS

COUNTY:
HOPKINS

TAX DISTRICT:
SULPHUR SPRINGS ISD

PROJECT NUMBER:
WO#BF24-082

ROUTE:
RLS6200

MAP:
8A OF 11

JSI

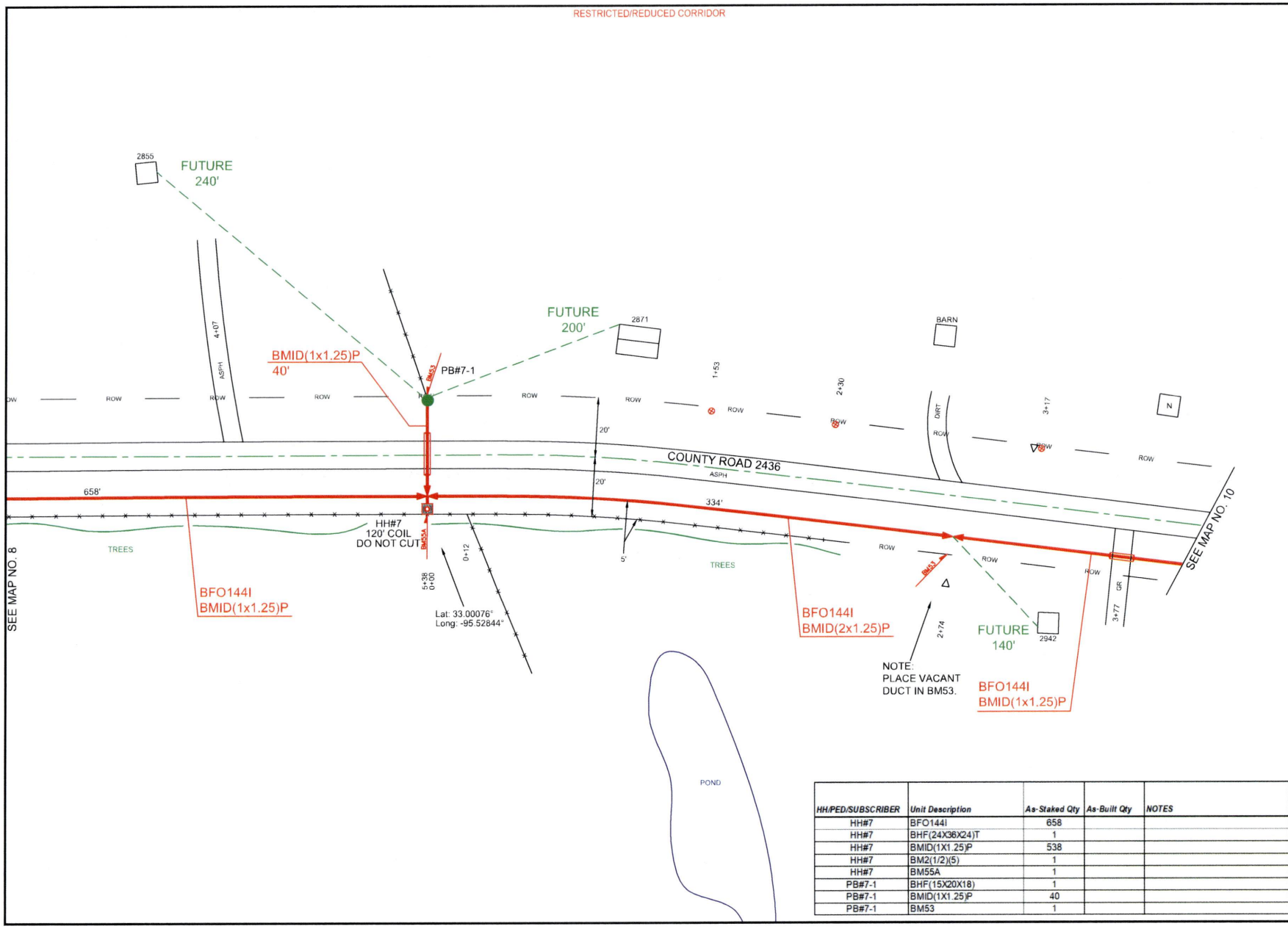


| HH/PED/SUBSCRIBER | Unit Description | As-Staked Qty | As-Built Qty | NOTES |
|---|---|---|---|---|
| HH#7 | BFO144I | 658 | | |
| HH#7 | BHF(24X36X24)T | 1 | | |
| HH#7 | BMID(1X1.25)P | 538 | | |
| HH#7 | BM2(1/2)(5) | 1 | | |
| HH#7 | BM55A | 1 | | |
| PB#7-1 | BHF(15X20X18) | 1 | | |
| PB#7-1 | BMID(1X1.25)P | 40 | | |
| PB#7-1 | BM53 | 1 | | |

PEOPLES

811 Know what's below. Call before you dig.

THIS STAKING SHEET DOES NOT SHOW ALL UNDERGROUND UTILITIES. THOSE THAT ARE SHOWN ARE SHOWN IN RELATIVE POSITION ONLY. THE SHEET DOES NOT SPECIFY NUMBER OF UTILITIES, TYPE, OR EXACT LOCATION. IT IS CONTRACTOR'S SOLE RESPONSIBILITY TO DETERMINE THE LOCATION OF ALL UNDERGROUND UTILITIES PRIOR TO CONSTRUCTION.

AS-STAKED: 5/19/2025

AS-BUILT:

DRAWN BY: AMP

N

SCALE
0 25 50

COMPANY:
Peoples Telephone Cooperative, Inc

SECTION:
YANTIS - REILLY SPRINGS

COUNTY:
HOPKINS

TAX DISTRICT:
SULPHUR SPRINGS ISD

PROJECT NUMBER:
WO#BF24-062

ROUTE:
RLS6200

MAP:
9 OF 11

JSI

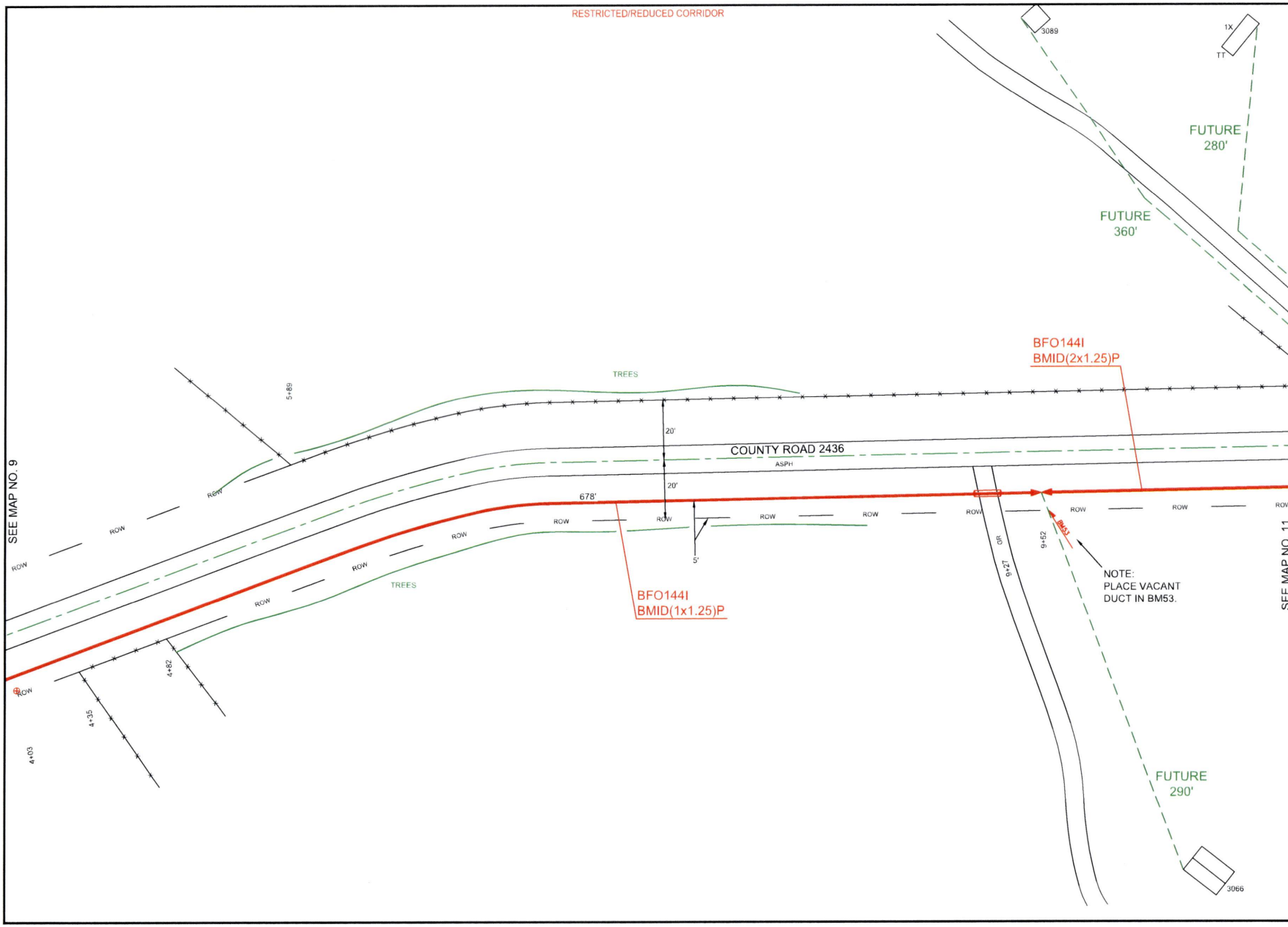


PEOPLES

811 Know what's below. Call before you dig.

THIS STAKING SHEET DOES NOT SHOW ALL UNDERGROUND UTILITIES. THOSE THAT ARE SHOWN ARE SHOWN IN RELATIVE POSITION ONLY. THE SHEET DOES NOT SPECIFY NUMBER OF UTILITIES, TYPE, OR EXACT LOCATION. IT IS CONTRACTOR'S SOLE RESPONSIBILITY TO DETERMINE THE LOCATION OF ALL UNDERGROUND UTILITIES PRIOR TO CONSTRUCTION.

AS-STAKED: 5/19/2025

AS-BUILT:

DRAWN BY: AMP

SCALE
0 25 50

COMPANY:
Peoples Telephone Cooperative, Inc

SECTION:
YANTIS - REILLY SPRINGS

COUNTY:
HOPKINS

TAX DISTRICT:
SULPHUR SPRINGS ISD

PROJECT NUMBER:
WORBF24-062

ROUTE:
RLS6200

MAP
10 OF 11

JSI

RESTRICTED/REDUCED CORRIDOR

| HH/PED/SUBSCRIBER | Unit Description | As-Staked Qty | As-Built Qty | NOTES |
|---|---|---|---|---|
| HH#8 | BFO144I | 1290 | | |
| HH#8 | BHF(24X36X24)T | 1 | | |
| HH#8 | BMID(1X1.25)P | 678 | | |
| HH#8 | BMID(2X1.25)P | 492 | | |
| HH#8 | BM2(1/2)(5) | 1 | | |
| HH#8 | BM53 | 2 | | |
| HH#8 | BM55A | 1 | | |
| PB#8-1 | BHF(15X20X18) | 1 | | |
| PB#8-1 | BMID(1X1.25)P | 40 | | |
| PB#8-1 | BM53 | 1 | | |
| HH#9 | BFO144I | 650 | | |
| HH#9 | BHF(24X36X24)T | 1 | | |
| HH#9 | BMID(1X1.25)P | 570 | | |
| HH#9 | BM2(1/2)(5) | 1 | | |
| HH#9 | BM53 | 1 | | |
| HH#9 | BM55A | 1 | | |

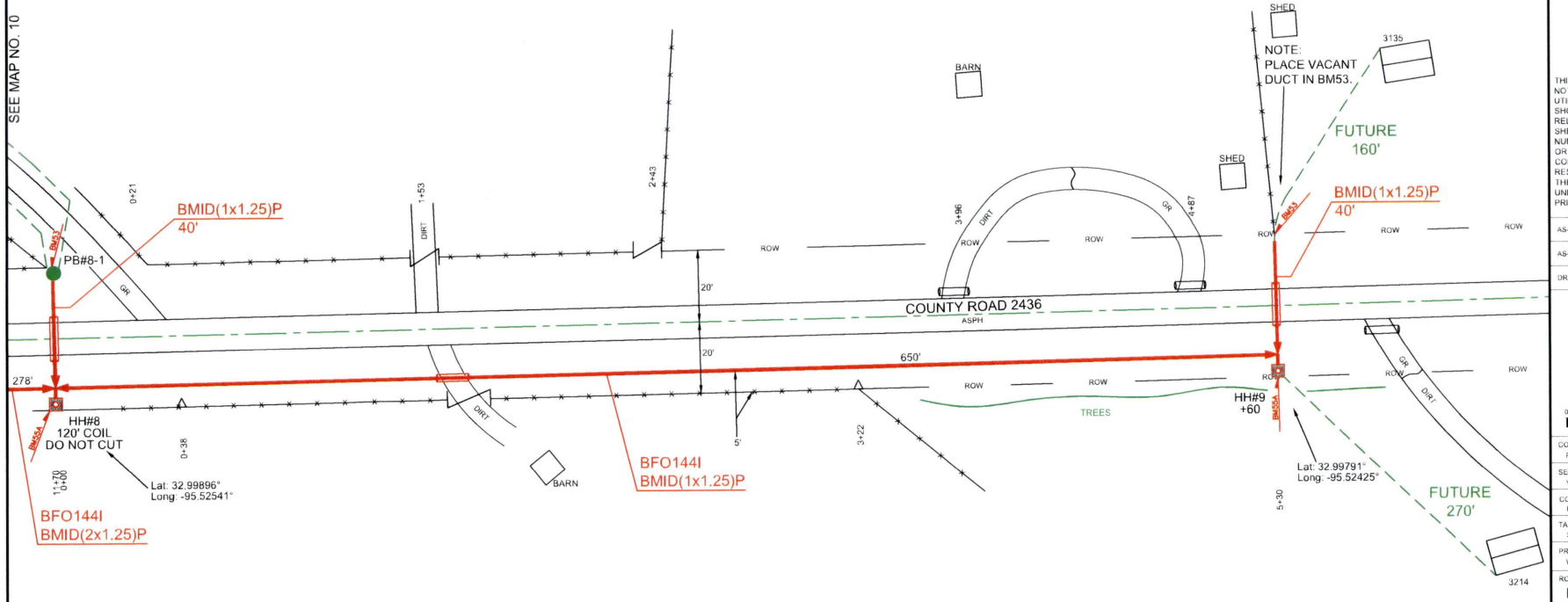


PEOPLES

811 Know what's below. Call before you dig.

THIS STAKING SHEET DOES NOT SHOW ALL UNDERGROUND UTILITIES. THOSE THAT ARE SHOWN ARE SHOWN IN RELATIVE POSITION ONLY. THE SHEET DOES NOT SPECIFY NUMBER OF UTILITIES, TYPE, OR EXACT LOCATION. IT IS CONTRACTOR'S SOLE RESPONSIBILITY TO DETERMINE THE LOCATION OF ALL UNDERGROUND UTILITIES PRIOR TO CONSTRUCTION.

AS-STAKED: 5/19/2025

AS-BUILT:

DRAWN BY: AMP

SCALE 0 25 50

COMPANY: Peoples Telephone Cooperative, Inc

SECTION: YANTIS - REILLY SPRINGS

COUNTY: HOPKINS

TAX DISTRICT: SULPHUR SPRINGS ISD

PROJECT NUMBER: WORBF24-062

ROUTE: RLS6200

MAP: 11 OF 11

JSI

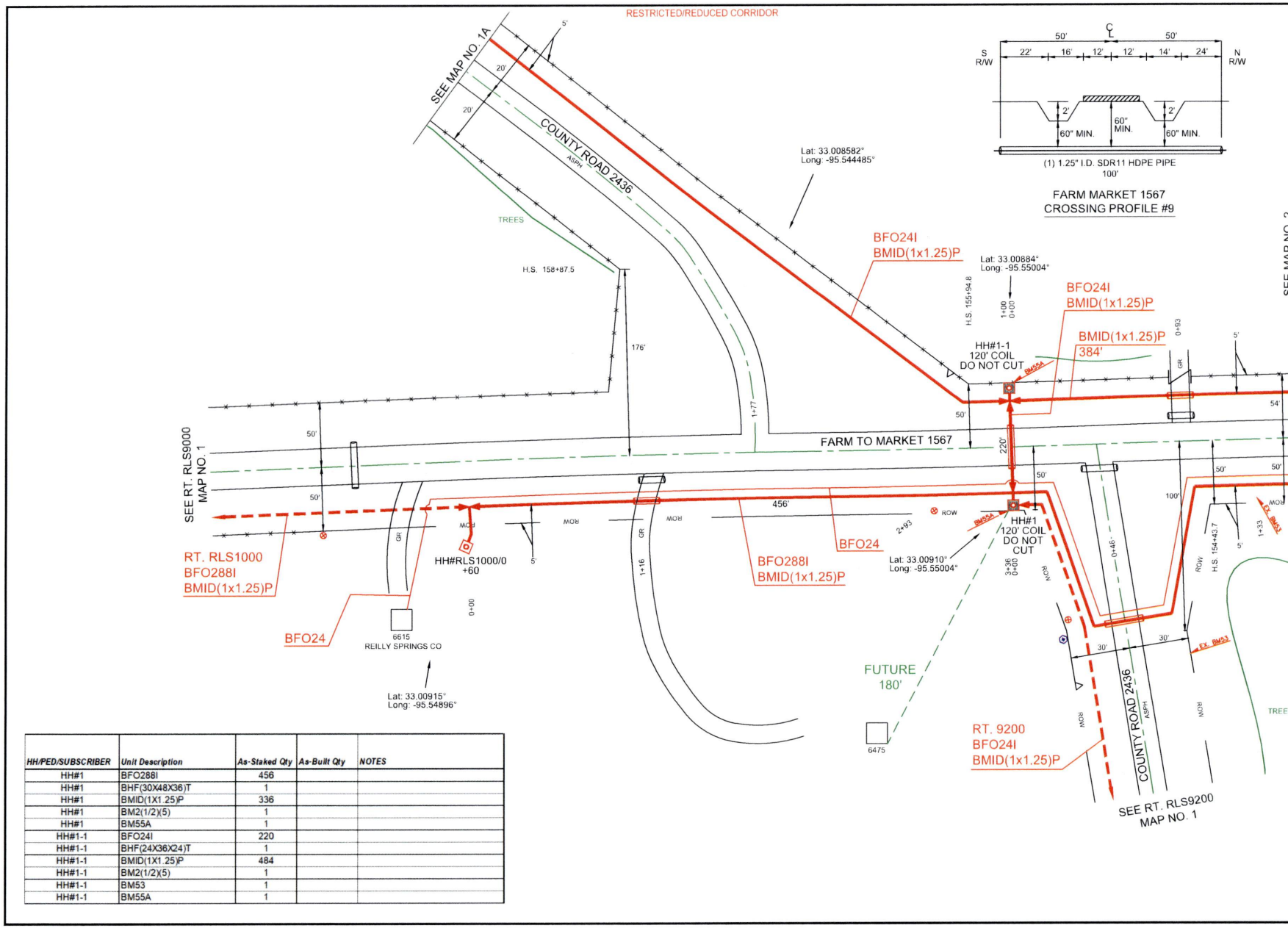


| HH/PED/SUBSCRIBER | Unit Description | As-Staked Qty | As-Built Qty | NOTES |
|---|---|---|---|---|
| HH#1 | BFO288I | 456 | | |
| HH#1 | BHF(30X48X36)T | 1 | | |
| HH#1 | BMID(1X1.25)P | 336 | | |
| HH#1 | BM2(1/2)(5) | 1 | | |
| HH#1 | BM55A | 1 | | |
| HH#1-1 | BFO24I | 220 | | |
| HH#1-1 | BHF(24X36X24)T | 1 | | |
| HH#1-1 | BMID(1X1.25)P | 484 | | |
| HH#1-1 | BM2(1/2)(5) | 1 | | |
| HH#1-1 | BM53 | 1 | | |
| HH#1-1 | BM55A | 1 | | |

PEOPLES

811 Know what's below. Call before you dig.

THIS STAKING SHEET DOES NOT SHOW ALL UNDERGROUND UTILITIES. THOSE THAT ARE SHOWN ARE SHOWN IN RELATIVE POSITION ONLY. THE SHEET DOES NOT SPECIFY NUMBER OF UTILITIES, TYPE, OR EXACT LOCATION. IT IS CONTRACTOR'S SOLE RESPONSIBILITY TO DETERMINE THE LOCATION OF ALL UNDERGROUND UTILITIES PRIOR TO CONSTRUCTION.

AS-STAKED: 5/19/2025

AS-BUILT:

DRAWN BY: CZ

SCALE: 0 25 50

COMPANY: Peoples Telephone Cooperative, Inc

SECTION: YANTIS - REILLY SPRINGS

COUNTY: HOPKINS

TAX DISTRICT: SULPHUR SPRINGS ISD

PROJECT NUMBER: WO#BF24-082

ROUTE: RLS9000

MAP: 1 OF 14

JSI

RESTRICTED/REDUCED CORRIDOR

SEE MAP NO. 1

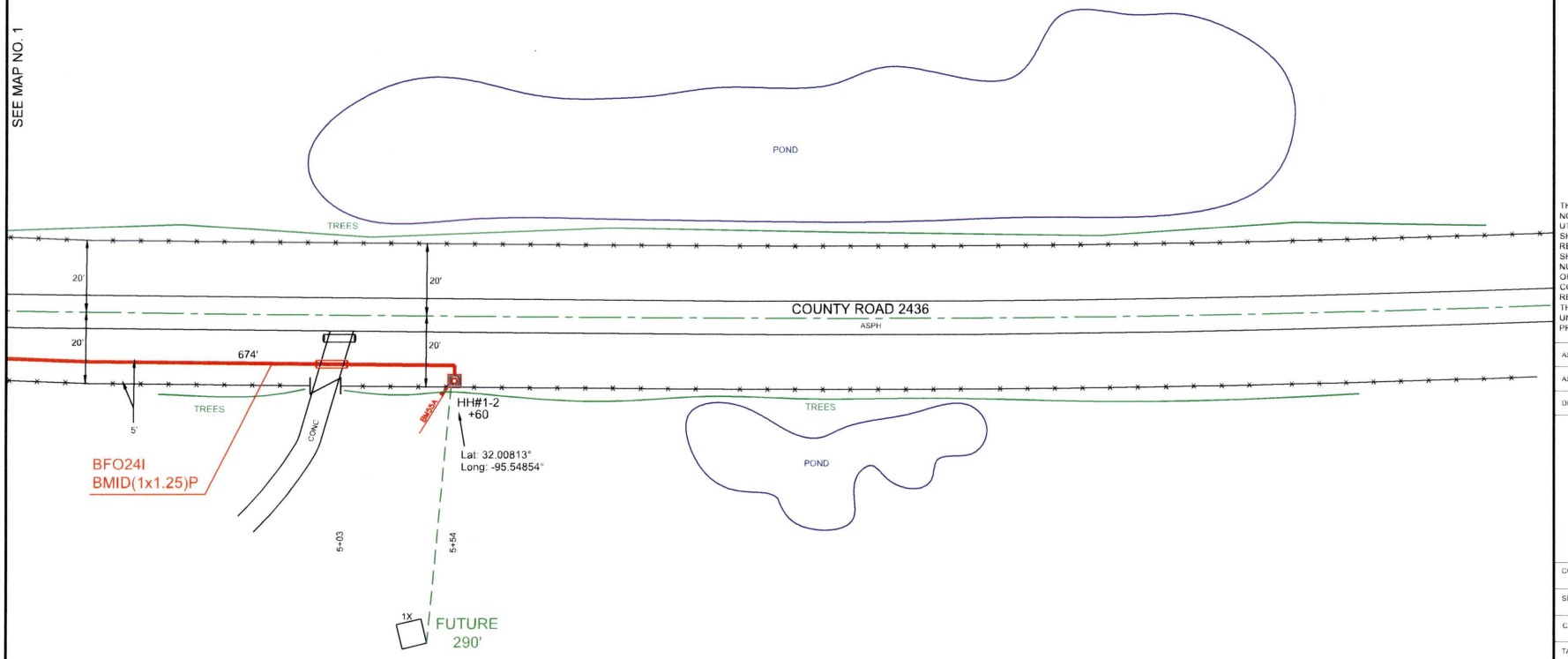


| HH/PED/SUBSCRIBER | Unit Description | As-Staked Qty | As-Built Qty | NOTES |
|---|---|---|---|---|
| HH#1-2 | BFO24I | 674 | | |
| HH#1-2 | BHF(24X36X24)T | 1 | | |
| HH#1-2 | BMID(1X1.25)P | 554 | | |
| HH#1-2 | BM2(1/2)(5) | 1 | | |
| HH#1-2 | BM55A | 1 | | |

PEOPLES

811 Know what's **below.** **Call** before you dig.

THIS STAKING SHEET DOES NOT SHOW ALL UNDERGROUND UTILITIES. THOSE THAT ARE SHOWN ARE SHOWN IN RELATIVE POSITION ONLY. THE SHEET DOES NOT SPECIFY NUMBER OF UTILITIES, TYPE, OR EXACT LOCATION. IT IS CONTRACTOR'S SOLE RESPONSIBILITY TO DETERMINE THE LOCATION OF ALL UNDERGROUND UTILITIES PRIOR TO CONSTRUCTION.

AS-STAKED: 5/19/2025

AS-BUILT:

DRAWN BY: CZ

SCALE
0 25 50

COMPANY:
Peoples Telephone Cooperative, Inc

SECTION:
YANTIS - REILLY SPRINGS

COUNTY:
HOPKINS

TAX DISTRICT:
SULPHUR SPRINGS ISD

PROJECT NUMBER:
WO#BF24-062

ROUTE:
RLS9000

MAP:
1A OF 14

JSI

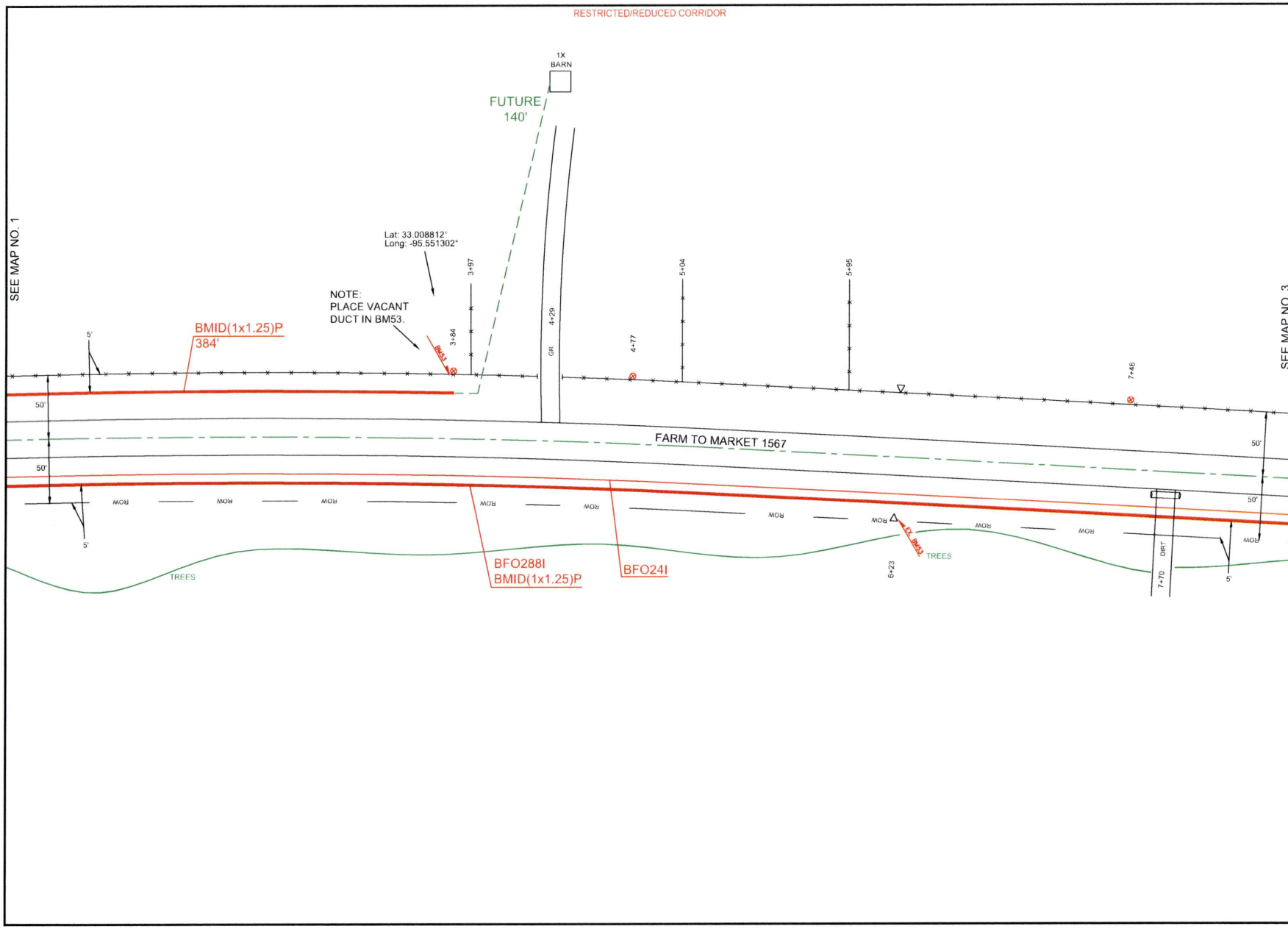


PEOPLES

811
Know what's **below.**
**Call** before you dig.

THIS STAKING SHEET DOES NOT SHOW ALL UNDERGROUND UTILITIES. THOSE THAT ARE SHOWN ARE SHOWN IN RELATIVE POSITION ONLY. THE SHEET DOES NOT SPECIFY NUMBER OF UTILITIES, TYPE, OR EXACT LOCATION. IT IS CONTRACTOR'S SOLE RESPONSIBILITY TO DETERMINE THE LOCATION OF ALL UNDERGROUND UTILITIES PRIOR TO CONSTRUCTION.

AS-STAKED: 5/19/2025

AS-BUILT:

DRAWN BY: CZ

N

SCALE
0 25 50

COMPANY:
Peoples Telephone Cooperative, Inc

SECTION:
YANTIS - REILLY SPRINGS

COUNTY:
HOPKINS

TAX DISTRICT:
SULPHUR SPRINGS ISD

PROJECT NUMBER:
WO#BF24-082

ROUTE:
RLS9000

MAP:
2 OF 14

JSI

RESTRICTED/REDUCED CORRIDOR




FARM MARKET 1567
CROSSING PROFILE #10

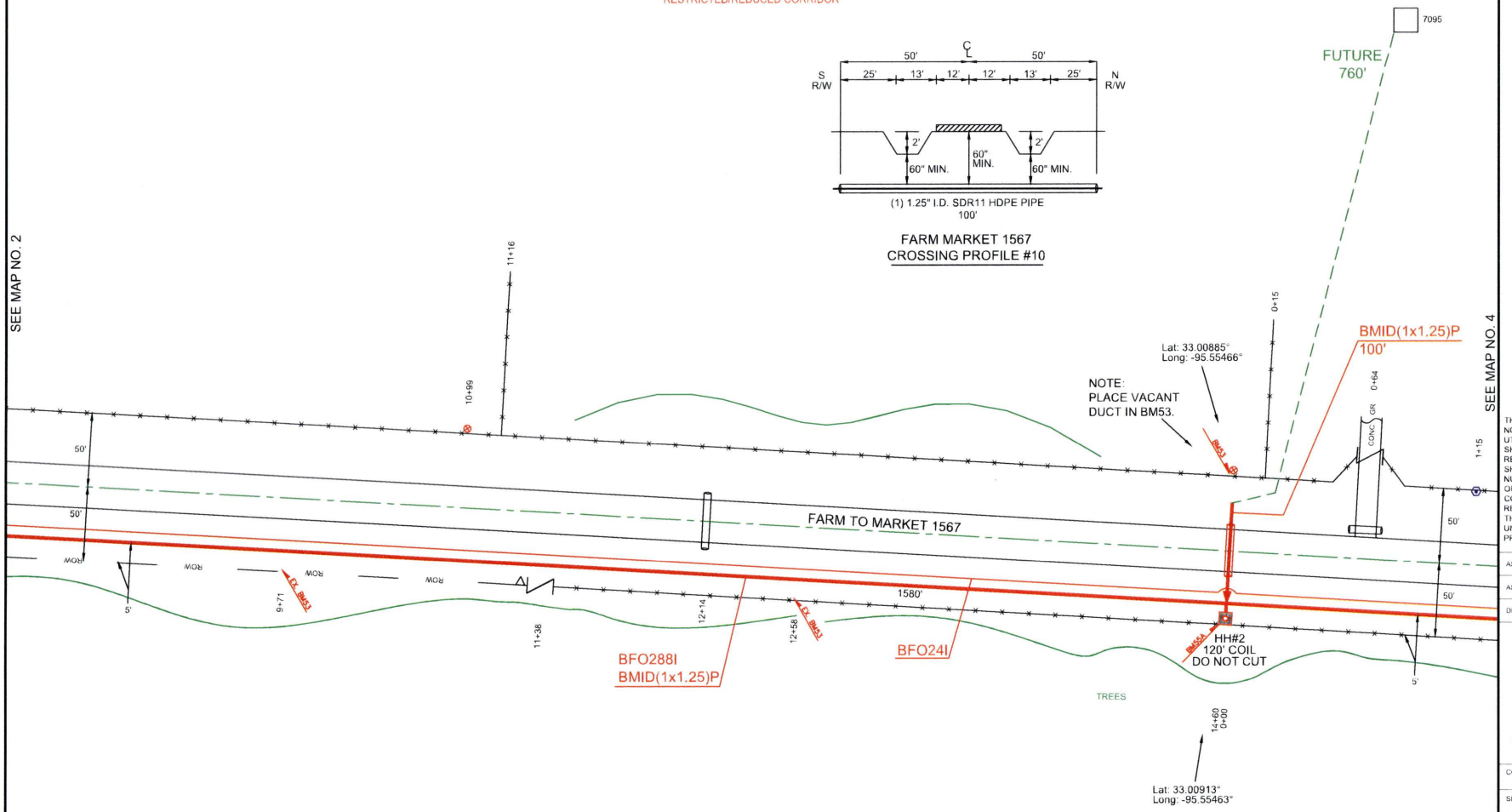


| HH/PED/SUBSCRIBER | Unit Description | As-Staked Qty | As-Built Qty | NOTES |
|---|---|---|---|---|
| HH#2 | BFO288I | 1580 | | |
| HH#2 | BHF(30X48X36)T | 1 | | |
| HH#2 | BMID(1X1.25)P | 1560 | | |
| HH#2 | BM2(1/2)(5) | 1 | | |
| HH#2 | BM53 | 1 | | |
| HH#2 | BM55A | 1 | | |

PEOPLES

811 Know what's below. Call before you dig.

THIS STAKING SHEET DOES NOT SHOW ALL UNDERGROUND UTILITIES. THOSE THAT ARE SHOWN ARE SHOWN IN RELATIVE POSITION ONLY. THE SHEET DOES NOT SPECIFY NUMBER OF UTILITIES, TYPE, OR EXACT LOCATION. IT IS CONTRACTOR'S SOLE RESPONSIBILITY TO DETERMINE THE LOCATION OF ALL UNDERGROUND UTILITIES PRIOR TO CONSTRUCTION.

AS-STAKED: 5/19/2025

AS-BUILT:

DRAWN BY: CZ

N

SCALE
0 25 50

COMPANY:
Peoples Telephone Cooperative, Inc

SECTION:
YANTIS - REILLY SPRINGS

COUNTY:
HOPKINS

TAX DISTRICT:
SULPHUR SPRINGS ISD

PROJECT NUMBER:
WO#BF24-082

ROUTE:
RLS9000

MAP
3 OF 14

JSI

RESTRICTED/REDUCED CORRIDOR

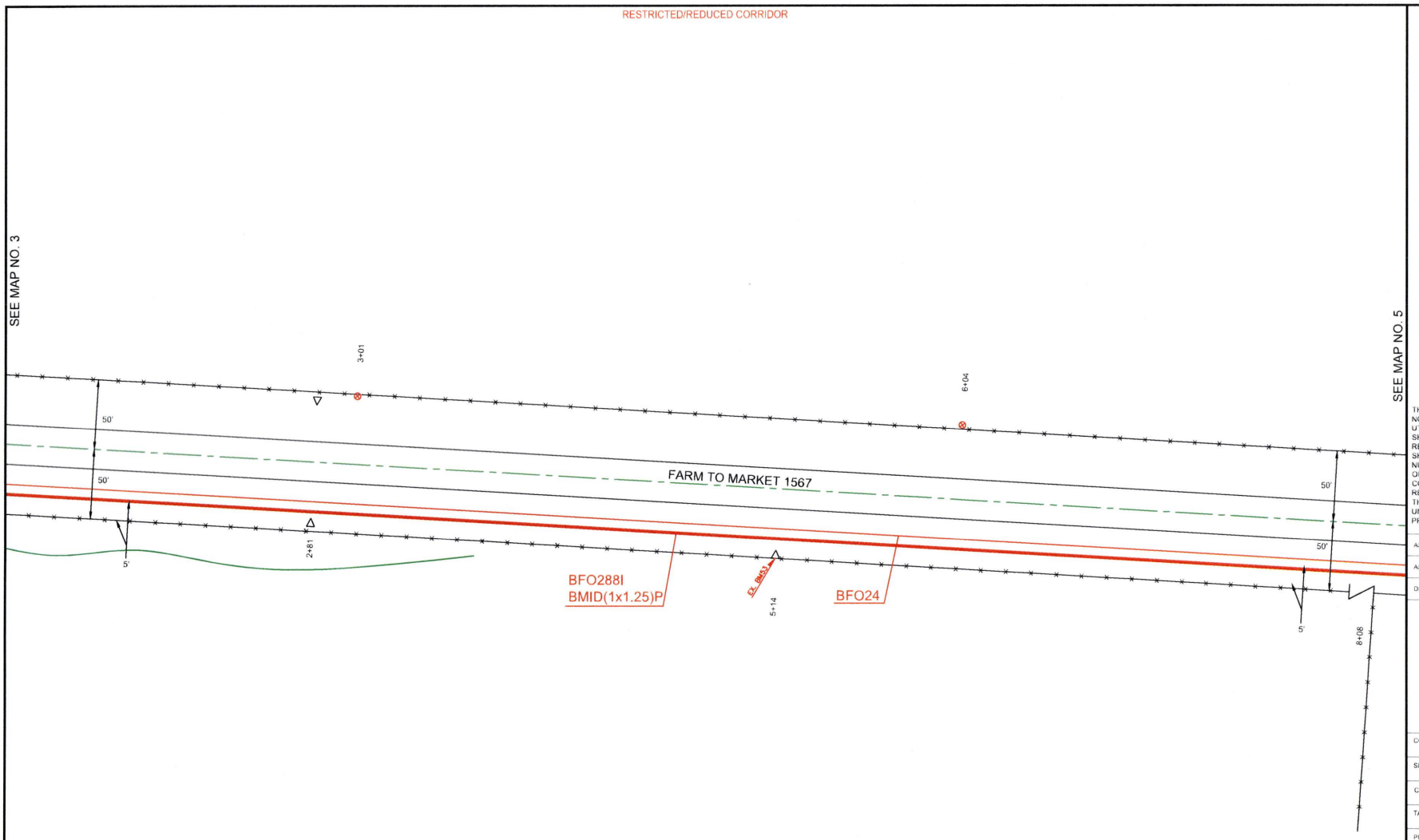


PEOPLES

811 Know what's below. Call before you dig.

THIS STAKING SHEET DOES NOT SHOW ALL UNDERGROUND UTILITIES. THOSE THAT ARE SHOWN ARE SHOWN IN RELATIVE POSITION ONLY. THE SHEET DOES NOT SPECIFY NUMBER OF UTILITIES, TYPE, OR EXACT LOCATION. IT IS CONTRACTOR'S SOLE RESPONSIBILITY TO DETERMINE THE LOCATION OF ALL UNDERGROUND UTILITIES PRIOR TO CONSTRUCTION.

AS-STAKED: 5/19/2025

AS-BUILT:

DRAWN BY: CZ

N

SCALE
0 25 50

COMPANY:
Peoples Telephone Cooperative, Inc

SECTION:
YANTIS - REILLY SPRINGS

COUNTY:
HOPKINS

TAX DISTRICT:
SULPHUR SPRINGS ISD

PROJECT NUMBER
WO#BF24-082

ROUTE:
RLS9000

MAP
4 OF 14

JSI

RESTRICTED/REDUCED CORRIDOR

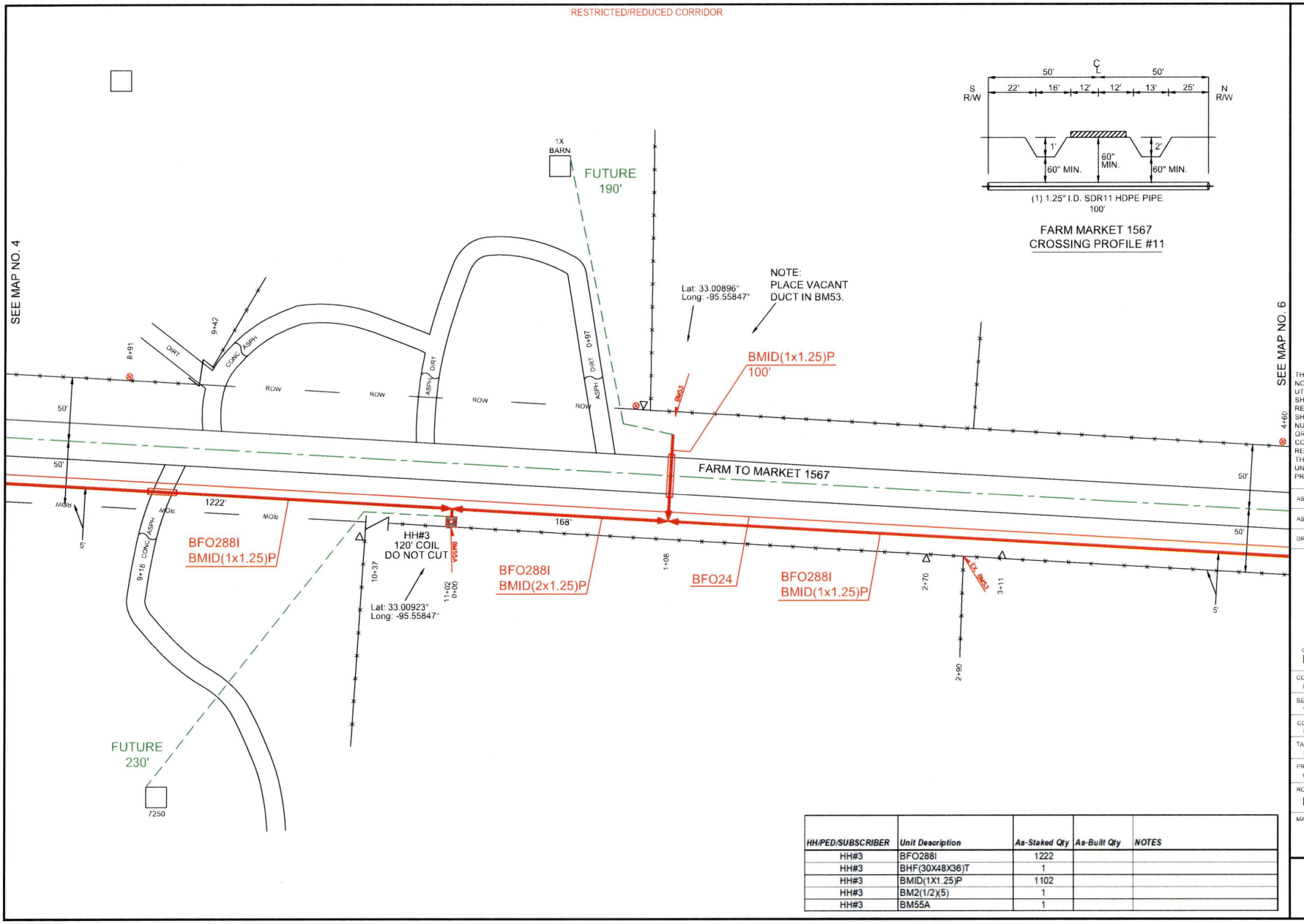





FARM MARKET 1567
CROSSING PROFILE #11

| HH/PED/SUBSCRIBER | Unit Description | As-Staked Qty | As-Built Qty | NOTES |
|---|---|---|---|---|
| HH#3 | BFO288I | 1222 | | |
| HH#3 | BHF(30X48X36)T | 1 | | |
| HH#3 | BMID(1X1.25)P | 1102 | | |
| HH#3 | BM2(1/2)(5) | 1 | | |
| HH#3 | BM55A | 1 | | |

PEOPLES

811 Know what's below. Call before you dig.

THIS STAKING SHEET DOES NOT SHOW ALL UNDERGROUND UTILITIES. THOSE THAT ARE SHOWN ARE SHOWN IN RELATIVE POSITION ONLY. THE SHEET DOES NOT SPECIFY NUMBER OF UTILITIES, TYPE, OR EXACT LOCATION. IT IS CONTRACTOR'S SOLE RESPONSIBILITY TO DETERMINE THE LOCATION OF ALL UNDERGROUND UTILITIES PRIOR TO CONSTRUCTION.

AS-STAKED: 5/19/2025

AS-BUILT:

DRAWN BY: CZ

N

SCALE
0 25 50

COMPANY:
Peoples Telephone Cooperative, Inc

SECTION:
YANTIS - REILLY SPRINGS

COUNTY:
HOPKINS

TAX DISTRICT:
SULPHUR SPRINGS ISD

PROJECT NUMBER
WO#BF24-082

ROUTE:
RLS9000

MAP
5 OF 14

JSI

RESTRICTED/REDUCED CORRIDOR

SEE MAP NO. 5

SEE MAP NO. 7

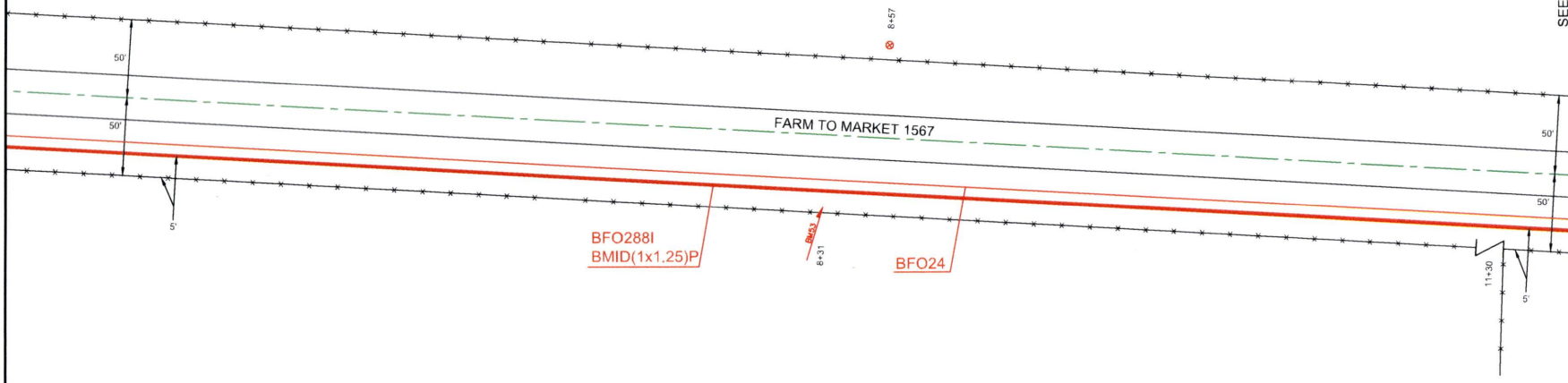


PEOPLES

811 Know what's below. Call before you dig.

THIS STAKING SHEET DOES NOT SHOW ALL UNDERGROUND UTILITIES. THOSE THAT ARE SHOWN ARE SHOWN IN RELATIVE POSITION ONLY. THE SHEET DOES NOT SPECIFY NUMBER OF UTILITIES, TYPE, OR EXACT LOCATION. IT IS CONTRACTOR'S SOLE RESPONSIBILITY TO DETERMINE THE LOCATION OF ALL UNDERGROUND UTILITIES PRIOR TO CONSTRUCTION.

AS-STAKED: 5/19/2025

AS-BUILT:

DRAWN BY: CZ

N

SCALE
0 25 50

COMPANY:
Peoples Telephone Cooperative, Inc

SECTION:
YANTIS - REELLY SPRINGS

COUNTY:
HOPKINS

TAX DISTRICT:
SULPHUR SPRINGS ISD

PROJECT NUMBER
WO#BF24-082

ROUTE:
RLS9000

MAP
6 OF 14

JSI

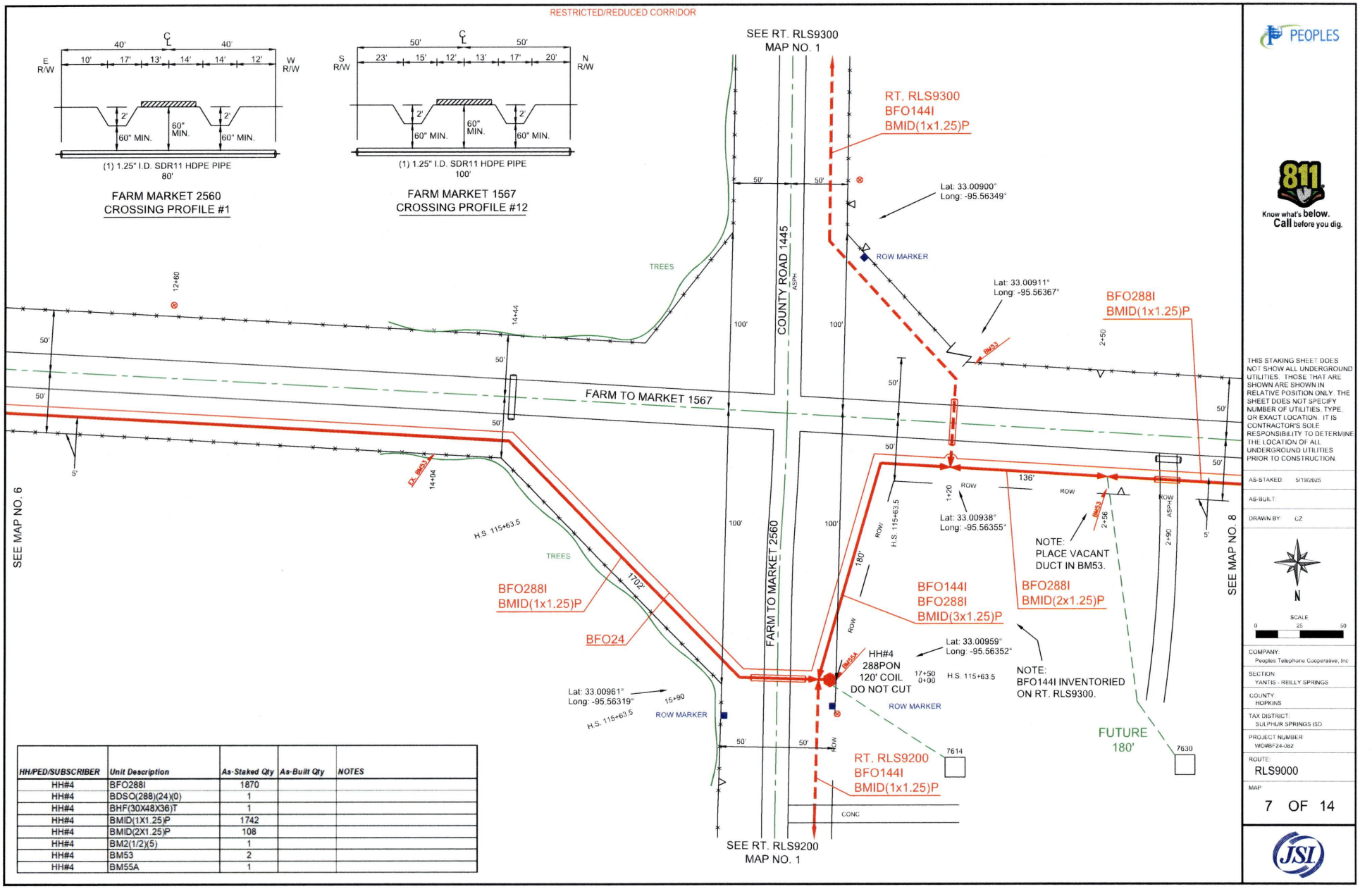


| HH/PED/SUBSCRIBER | Unit Description | As-Staked Qty | As-Built Qty | NOTES |
|---|---|---|---|---|
| HH#4 | BFO288I | 1870 | | |
| HH#4 | BDSO(288)(24)(0) | 1 | | |
| HH#4 | BHF(30X48X36)T | 1 | | |
| HH#4 | BMID(1X1.25)P | 1742 | | |
| HH#4 | BMID(2X1.25)P | 108 | | |
| HH#4 | BM2(1/2)(5) | 1 | | |
| HH#4 | BM53 | 2 | | |
| HH#4 | BM55A | 1 | | |

PEOPLES

811 Know what's below. Call before you dig.

THIS STAKING SHEET DOES NOT SHOW ALL UNDERGROUND UTILITIES. THOSE THAT ARE SHOWN ARE SHOWN IN RELATIVE POSITION ONLY. THE SHEET DOES NOT SPECIFY NUMBER OF UTILITIES, TYPE, OR EXACT LOCATION. IT IS CONTRACTOR'S SOLE RESPONSIBILITY TO DETERMINE THE LOCATION OF ALL UNDERGROUND UTILITIES PRIOR TO CONSTRUCTION.

AS-STAKED: 5/19/2025

AS-BUILT:

DRAWN BY: CZ

N

SCALE
0 25 50

COMPANY: Peoples Telephone Cooperative, Inc

SECTION: YANTIS - REILLY SPRINGS

COUNTY: HOPKINS

TAX DISTRICT: SULPHUR SPRINGS ISD

PROJECT NUMBER: WO#BF24-082

ROUTE: RLS9000

MAP: 7 OF 14

JSI

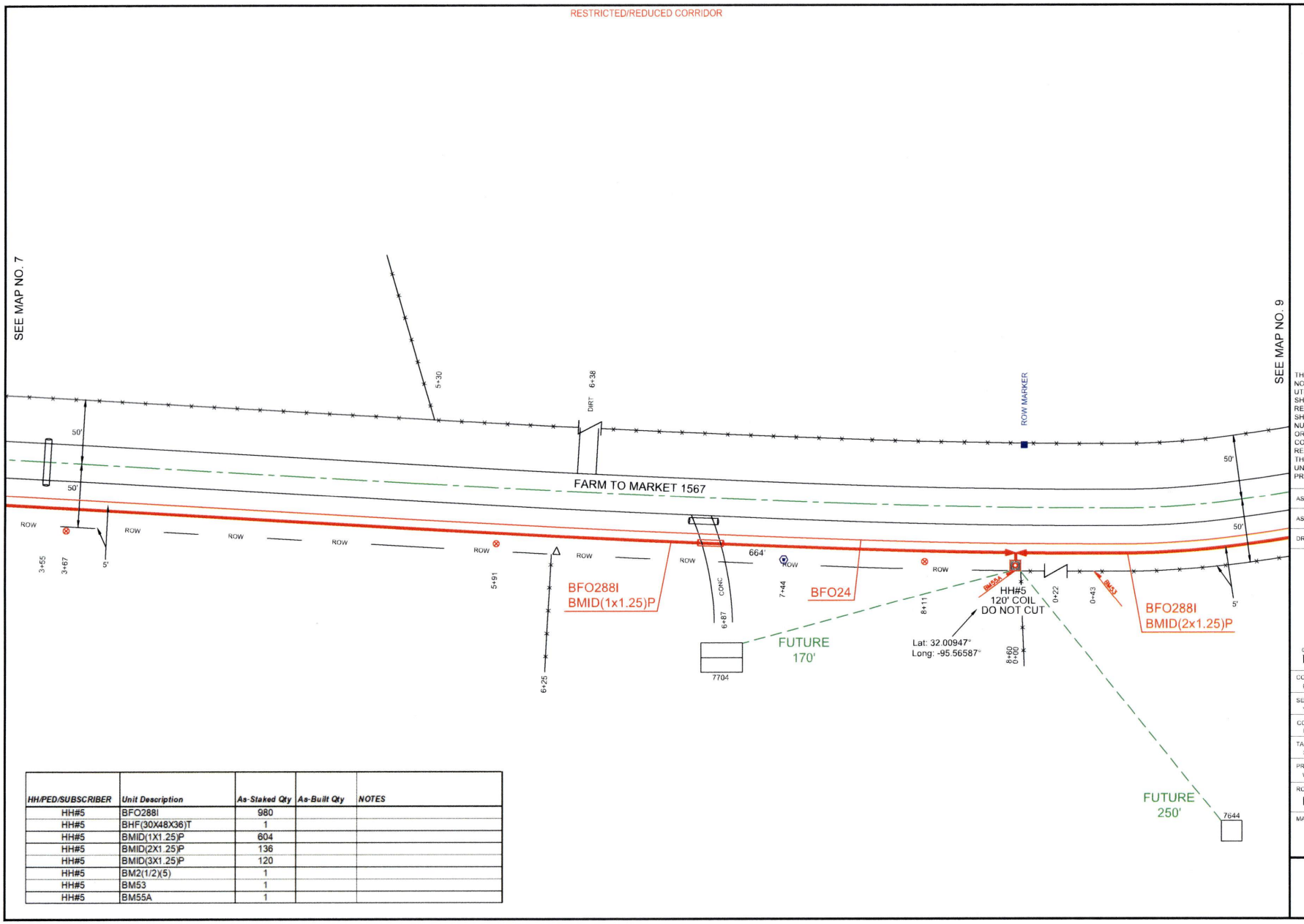


| HH/PED/SUBSCRIBER | Unit Description | As-Staked Qty | As-Built Qty | NOTES |
|---|---|---|---|---|
| HH#5 | BFO288I | 980 | | |
| HH#5 | BHF(30X48X36)T | 1 | | |
| HH#5 | BMID(1X1.25)P | 604 | | |
| HH#5 | BMID(2X1.25)P | 136 | | |
| HH#5 | BMID(3X1.25)P | 120 | | |
| HH#5 | BM2(1/2)(5) | 1 | | |
| HH#5 | BM53 | 1 | | |
| HH#5 | BM55A | 1 | | |

PEOPLES

811 Know what's below. Call before you dig.

THIS STAKING SHEET DOES NOT SHOW ALL UNDERGROUND UTILITIES. THOSE THAT ARE SHOWN ARE SHOWN IN RELATIVE POSITION ONLY. THE SHEET DOES NOT SPECIFY NUMBER OF UTILITIES, TYPE, OR EXACT LOCATION. IT IS CONTRACTOR'S SOLE RESPONSIBILITY TO DETERMINE THE LOCATION OF ALL UNDERGROUND UTILITIES PRIOR TO CONSTRUCTION.

AS-STAKED: 5/19/2025

AS-BUILT:

DRAWN BY: CZ

N

SCALE
0 25 50

COMPANY:
Peoples Telephone Cooperative, Inc

SECTION:
YANTIS - REILLY SPRINGS

COUNTY:
HOPKINS

TAX DISTRICT:
SULPHUR SPRINGS ISD

PROJECT NUMBER
WO#BF24-082

ROUTE:
RLS9000

MAP
8 OF 14

JSI

RESTRICTED/REDUCED CORRIDOR

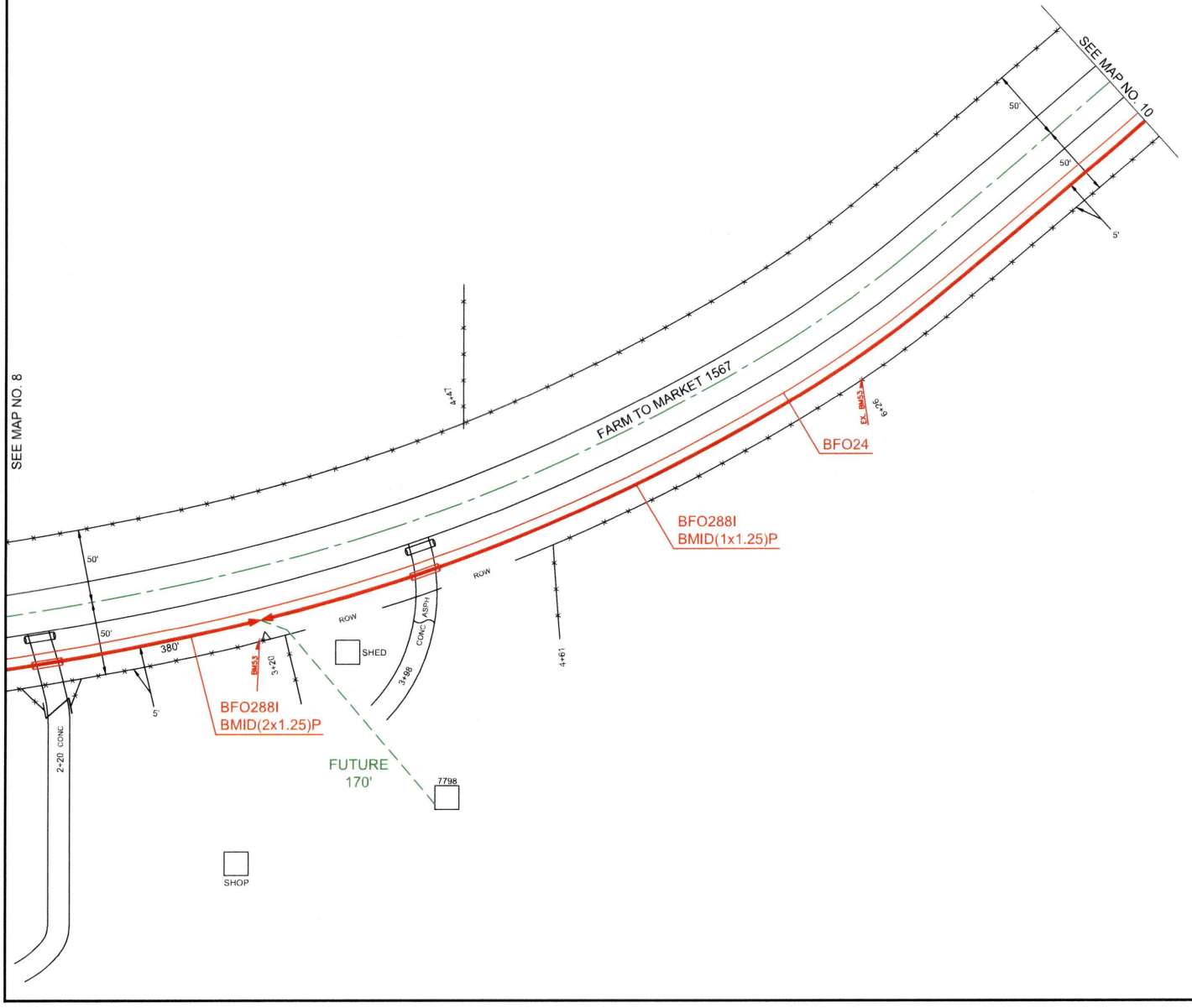


PEOPLES

811
Know what's **below.**
**Call** before you dig.

THIS STAKING SHEET DOES NOT SHOW ALL UNDERGROUND UTILITIES. THOSE THAT ARE SHOWN ARE SHOWN IN RELATIVE POSITION ONLY. THE SHEET DOES NOT SPECIFY NUMBER OF UTILITIES, TYPE, OR EXACT LOCATION. IT IS CONTRACTOR'S SOLE RESPONSIBILITY TO DETERMINE THE LOCATION OF ALL UNDERGROUND UTILITIES PRIOR TO CONSTRUCTION.

AS-STAKED: 5/19/2025

AS-BUILT:

DRAWN BY: CZ

N

SCALE
0 25 50

COMPANY:
Peoples Telephone Cooperative, Inc

SECTION:
YANTIS - REILLY SPRINGS

COUNTY:
HOPKINS

TAX DISTRICT:
SULPHUR SPRINGS ISD

PROJECT NUMBER:
WO#BF24-062

ROUTE:
RLS9000

MAP
9 OF 14

JSI

RESTRICTED/REDUCED CORRIDOR

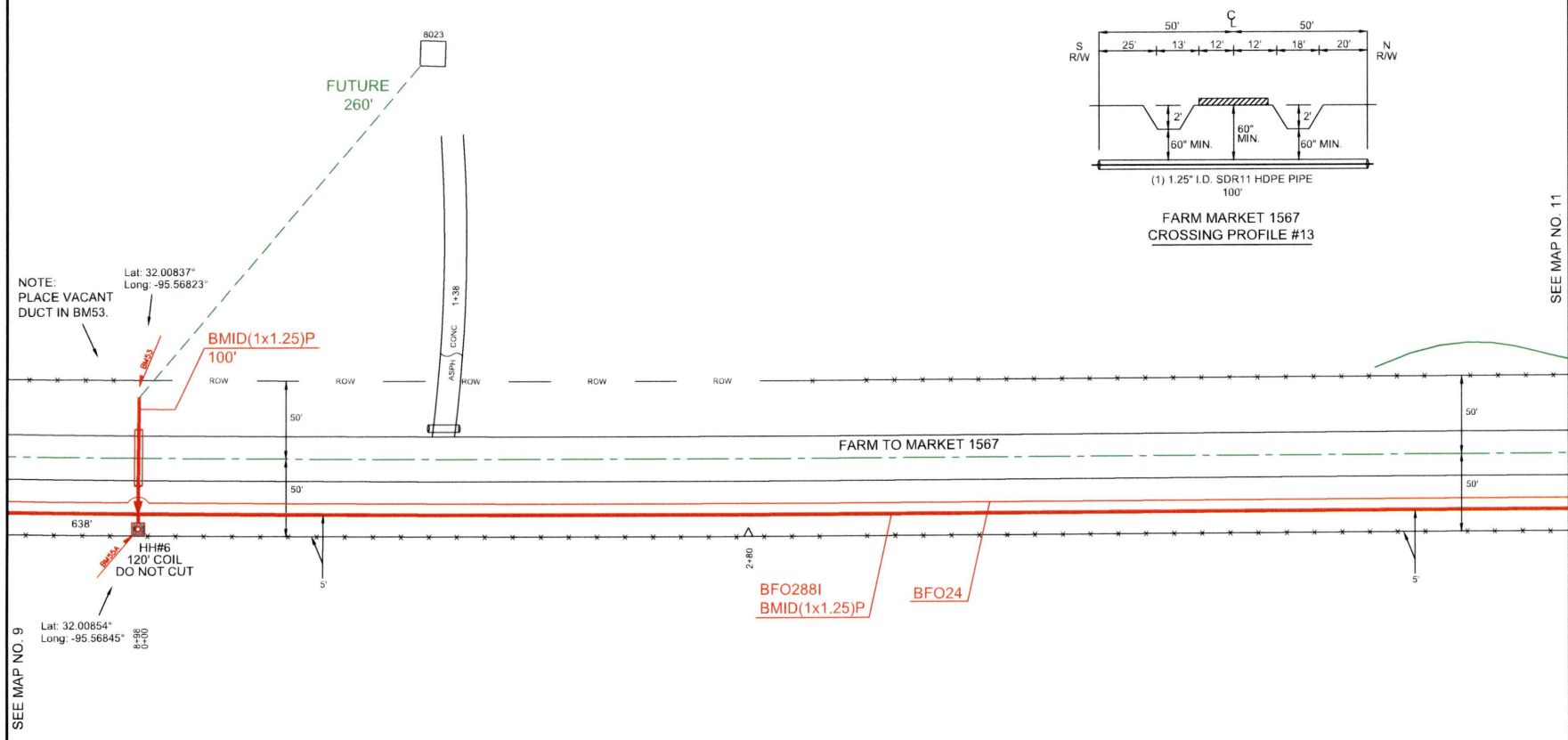





FARM MARKET 1567
CROSSING PROFILE #13

| HH/PED/SUBSCRIBER | Unit Description | As-Staked Qty | As-Built Qty | NOTES |
|---|---|---|---|---|
| HH#6 | BFO288I | 1018 | | |
| HH#6 | BHF(30X48X36)T | 1 | | |
| HH#6 | BMID(1X1.25)P | 678 | | |
| HH#6 | BMID(2X1.25)P | 320 | | |
| HH#6 | BM2(1/2)(5) | 1 | | |
| HH#6 | BM53 | 2 | | |
| HH#6 | BM55A | 1 | | |

PEOPLES

811 Know what's below. Call before you dig.

THIS STAKING SHEET DOES NOT SHOW ALL UNDERGROUND UTILITIES. THOSE THAT ARE SHOWN ARE SHOWN IN RELATIVE POSITION ONLY. THE SHEET DOES NOT SPECIFY NUMBER OF UTILITIES, TYPE, OR EXACT LOCATION. IT IS CONTRACTOR'S SOLE RESPONSIBILITY TO DETERMINE THE LOCATION OF ALL UNDERGROUND UTILITIES PRIOR TO CONSTRUCTION.

AS-STAKED: 5/19/2025

AS-BUILT:

DRAWN BY: CZ

N

SCALE
0 25 50

COMPANY:
Peoples Telephone Cooperative, Inc

SECTION:
YANTIS - REELLY SPRINGS

COUNTY:
HOPKINS

TAX DISTRICT:
SULPHUR SPRINGS ISD

PROJECT NUMBER:
WO#BF24-082

ROUTE:
RLS9000

MAP
10 OF 14

JSI

RESTRICTED/REDUCED CORRIDOR

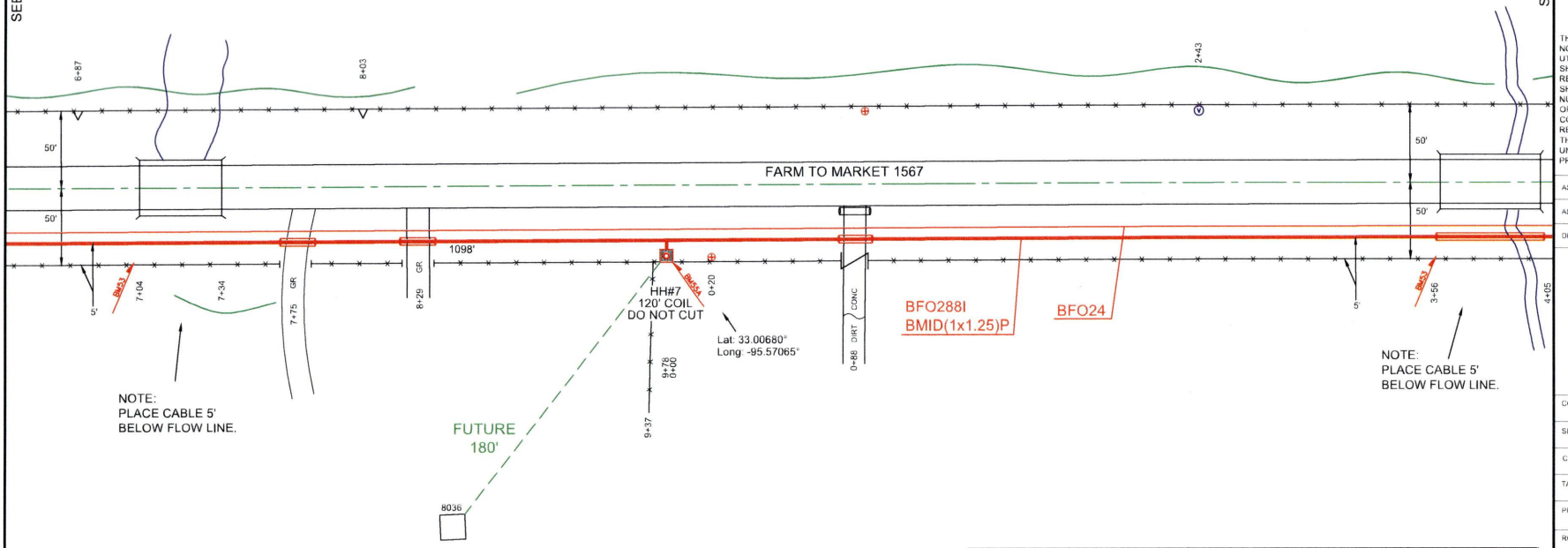


| HH/PED/SUBSCRIBER | Unit Description | As-Staked Qty | As-Built Qty | NOTES |
|---|---|---|---|---|
| HH#7 | BFO288I | 1098 | | |
| HH#7 | BHF(30X48X36)T | 1 | | |
| HH#7 | BMID(1X1.25)P | 978 | | |
| HH#7 | BM2(1/2)(5) | 1 | | |
| HH#7 | BM53 | 1 | | |
| HH#7 | BM55A | 1 | | |

PEOPLES

811 Know what's below. Call before you dig.

THIS STAKING SHEET DOES NOT SHOW ALL UNDERGROUND UTILITIES. THOSE THAT ARE SHOWN ARE SHOWN IN RELATIVE POSITION ONLY. THE SHEET DOES NOT SPECIFY NUMBER OF UTILITIES, TYPE, OR EXACT LOCATION. IT IS CONTRACTOR'S SOLE RESPONSIBILITY TO DETERMINE THE LOCATION OF ALL UNDERGROUND UTILITIES PRIOR TO CONSTRUCTION.

AS-STAKED: 5/19/2025

AS-BUILT:

DRAWN BY: CZ

N

SCALE
0 25 50

COMPANY:
Peoples Telephone Cooperative, Inc

SECTION:
YANTIS - REILLY SPRINGS

COUNTY:
HOPKINS

TAX DISTRICT:
SULPHUR SPRINGS ISD

PROJECT NUMBER:
WO#BF24-082

ROUTE:
RLS9000

MAP
11 OF 14

JSI

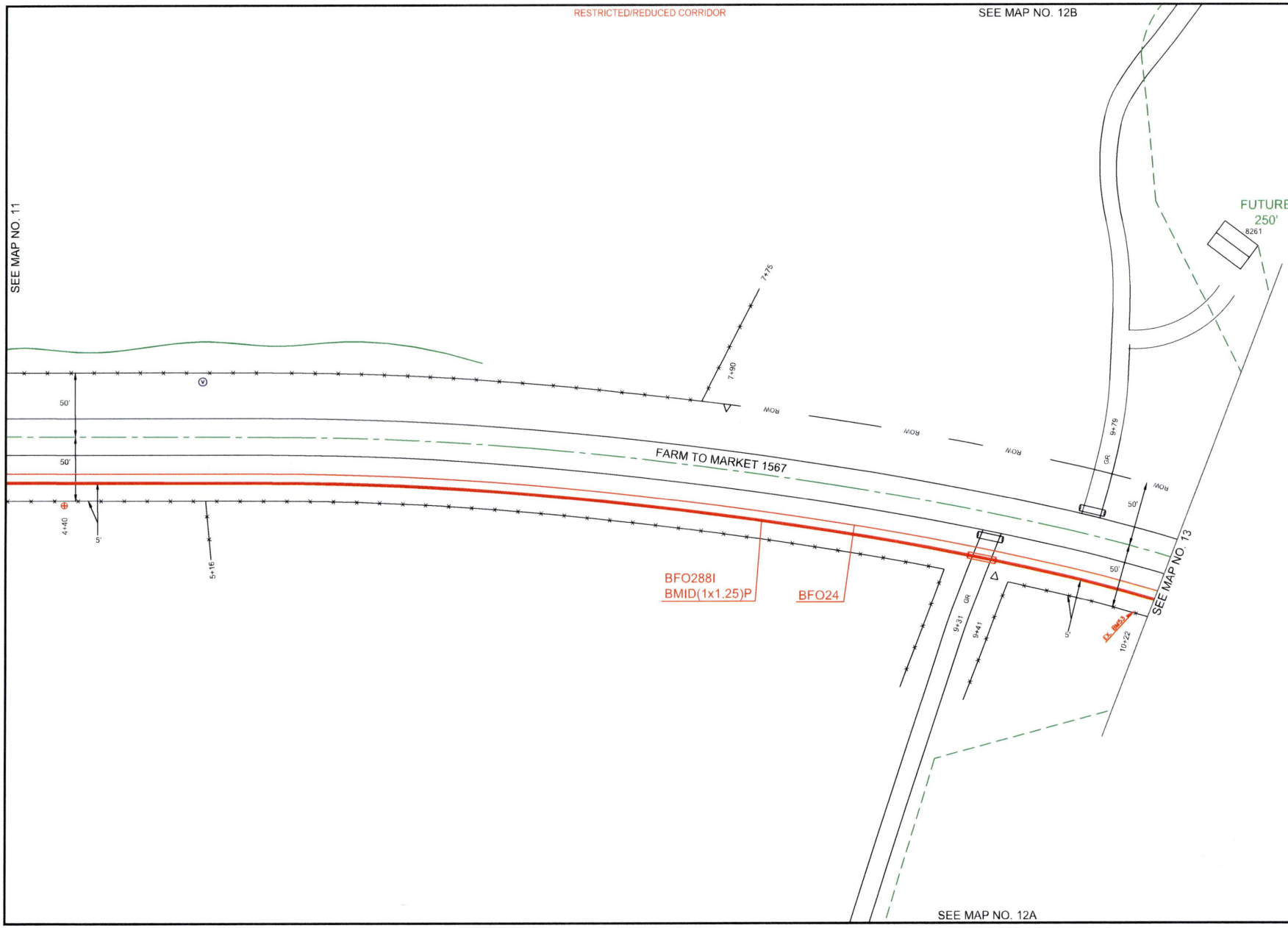


PEOPLES

811 Know what's below. Call before you dig.

THIS STAKING SHEET DOES NOT SHOW ALL UNDERGROUND UTILITIES. THOSE THAT ARE SHOWN ARE SHOWN IN RELATIVE POSITION ONLY. THE SHEET DOES NOT SPECIFY NUMBER OF UTILITIES, TYPE, OR EXACT LOCATION. IT IS CONTRACTOR'S SOLE RESPONSIBILITY TO DETERMINE THE LOCATION OF ALL UNDERGROUND UTILITIES PRIOR TO CONSTRUCTION.

AS-STAKED: 5/19/2025

AS-BUILT:

DRAWN BY: CZ

SCALE
0 25 50

COMPANY:
Peoples Telephone Cooperative, Inc

SECTION:
YANTIS - REILLY SPRINGS

COUNTY:
HOPKINS

TAX DISTRICT:
SULPHUR SPRINGS ISD

PROJECT NUMBER:
WORBF24-082

ROUTE:
RLS9000

MAP:
12 OF 14

JSI

RESTRICTED/REDUCED CORRIDOR

SEE MAP NO. 12

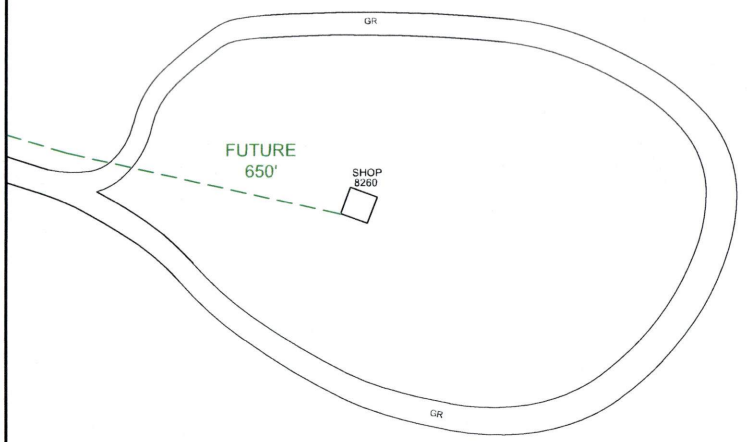


PEOPLES

811
Know what's **below.**
**Call** before you dig.

THIS STAKING SHEET DOES NOT SHOW ALL UNDERGROUND UTILITIES. THOSE THAT ARE SHOWN ARE SHOWN IN RELATIVE POSITION ONLY. THE SHEET DOES NOT SPECIFY NUMBER OF UTILITIES, TYPE, OR EXACT LOCATION. IT IS CONTRACTOR'S SOLE RESPONSIBILITY TO DETERMINE THE LOCATION OF ALL UNDERGROUND UTILITIES PRIOR TO CONSTRUCTION.

AS-STAKED: 5/19/2025

AS-BUILT:

DRAWN BY: CZ

N

SCALE
0 25 50

COMPANY:
Peoples Telephone Cooperative, Inc

SECTION:
YANTIS - REILLY SPRINGS

COUNTY:
HOPKINS

TAX DISTRICT:
SULPHUR SPRINGS ISD

PROJECT NUMBER
WO#BF24-062

ROUTE:
RLS9000

MAP
12A OF 14

JSI

RESTRICTED/REDUCED CORRIDOR

SEE MAP NO. 12

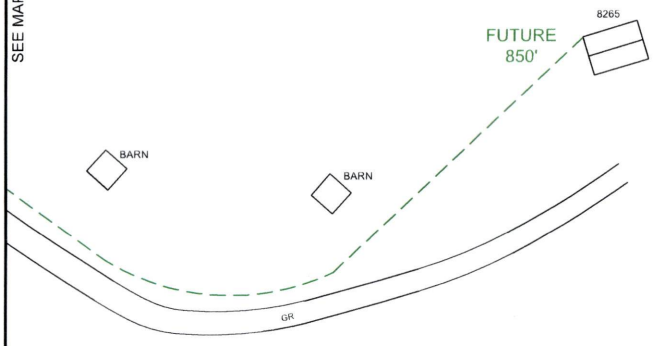


PEOPLES

811
Know what's below.
Call before you dig.

THIS STAKING SHEET DOES NOT SHOW ALL UNDERGROUND UTILITIES. THOSE THAT ARE SHOWN ARE SHOWN IN RELATIVE POSITION ONLY. THE SHEET DOES NOT SPECIFY NUMBER OF UTILITIES, TYPE, OR EXACT LOCATION. IT IS CONTRACTOR'S SOLE RESPONSIBILITY TO DETERMINE THE LOCATION OF ALL UNDERGROUND UTILITIES PRIOR TO CONSTRUCTION.

AS-STAKED: 5/19/2025

AS-BUILT:

DRAWN BY: CZ

SCALE
0 25 50

COMPANY:
Peoples Telephone Cooperative, Inc

SECTION:
YANTIS - REILLY SPRINGS

COUNTY:
HOPKINS

TAX DISTRICT:
SULPHUR SPRINGS ISD

PROJECT NUMBER:
WORBF24-062

ROUTE:
RLS9000

MAP:
12B OF 14

JSI

RESTRICTED/REDUCED CORRIDOR

| HH/PED/SUBSCRIBER | Unit Description | As-Staked Qty | As-Built Qty | NOTES |
|---|---|---|---|---|
| HH#8 | BFO288I | 1232 | | |
| HH#8 | BHF(30X48X36)T | 1 | | |
| HH#8 | BMID(1X1.25)P | 1112 | | |
| HH#8 | BM2(1/2)(5) | 1 | | |
| HH#8 | BM53 | 1 | | |
| HH#8 | BM55A | 1 | | |
| HH#8 | HBFOL | 1 | | |
| HH#8-1 | BFO24I | 220 | | |
| HH#8-1 | BHF(24X36X24)T | 1 | | |
| HH#8-1 | BMID(1X1.25)P | 262 | | |
| HH#8-1 | BM2(1/2)(5) | 1 | | |
| HH#8-1 | BM53 | 1 | | |
| HH#8-1 | BM55A | 1 | | |

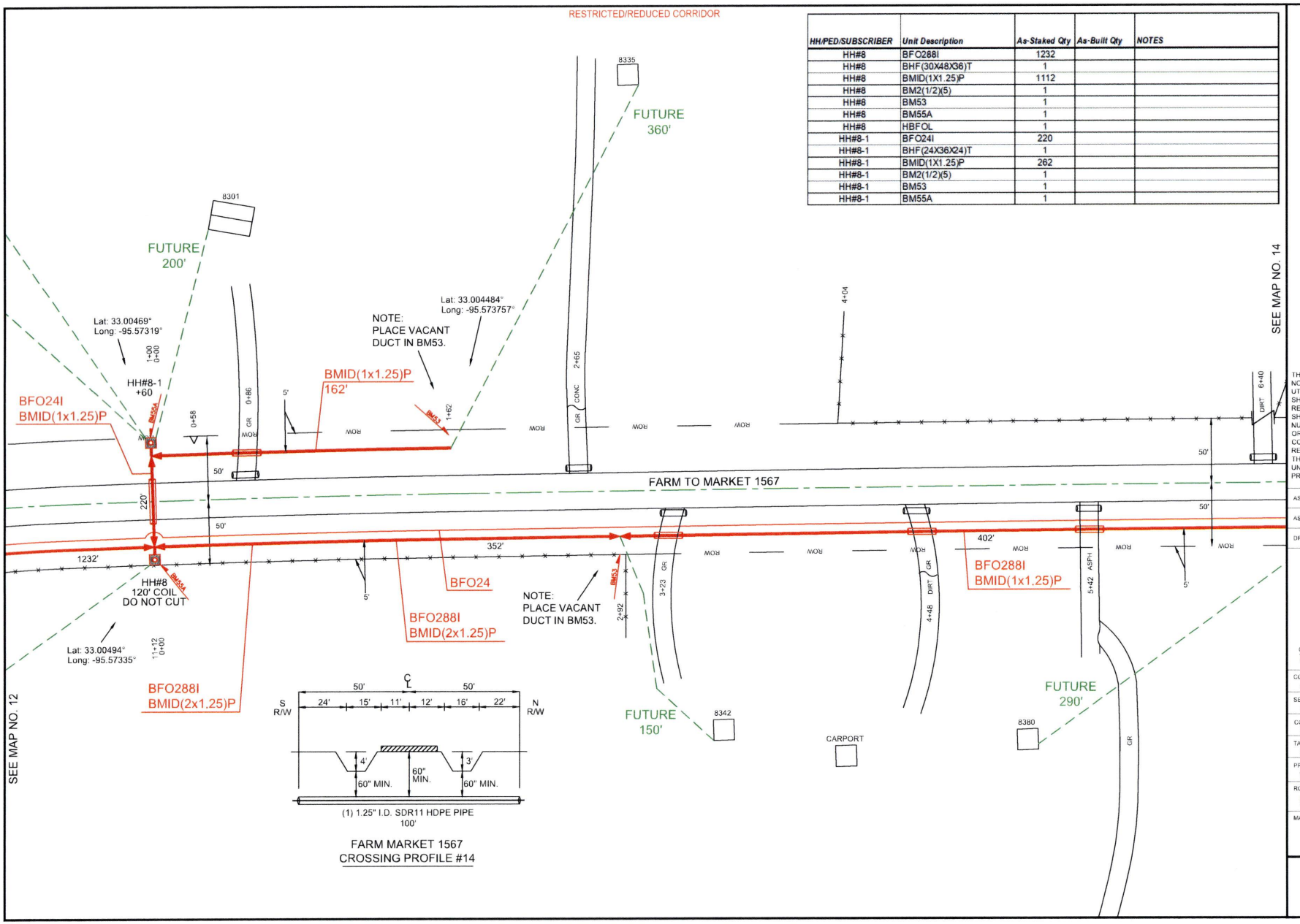


FARM MARKET 1567
CROSSING PROFILE #14

PEOPLES

811
Know what's below.
Call before you dig.

THIS STAKING SHEET DOES NOT SHOW ALL UNDERGROUND UTILITIES. THOSE THAT ARE SHOWN ARE SHOWN IN RELATIVE POSITION ONLY. THE SHEET DOES NOT SPECIFY NUMBER OF UTILITIES, TYPE, OR EXACT LOCATION. IT IS CONTRACTOR'S SOLE RESPONSIBILITY TO DETERMINE THE LOCATION OF ALL UNDERGROUND UTILITIES PRIOR TO CONSTRUCTION.

AS-STAKED: 5/19/2025

AS-BUILT:

DRAWN BY: CZ

N

SCALE
0 25 50

COMPANY:
Peoples Telephone Cooperative, Inc

SECTION:
YANTIS - REILLY SPRINGS

COUNTY:
HOPKINS

TAX DISTRICT:
SULPHUR SPRINGS ISD

PROJECT NUMBER:
WO#BF24-062

ROUTE:
RLS9000

MAP
13 OF 14

JSI

RESTRICTED/REDUCED CORRIDOR

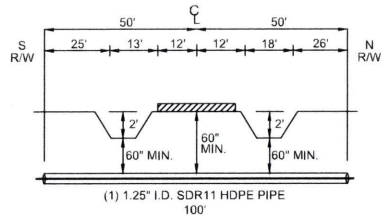


FARM MARKET 1567
CROSSING PROFILE #15

SEE MAP NO. 13

BMID(1x1.25)P
304'

Lat: 33.00378°
Long: -95.57573°

NOTE:
PLACE VACANT
DUCT IN BM53.

Lat: 33.003568°
Long: -95.576309°

8489

FUTURE
240'

TREES

FARM TO MARKET 1567

BFO24

NOTE:
PLACE VACANT
DUCT IN BM53.

BFO288I
BMID(2x1.25)P

HH#9
+60

Lat: 33.00403°
Long: -95.57583°

BFO288I
BMID(2x1.25)P

8442

FUTURE
280'

SEE MAP NO. 14A

| HH/PED/SUBSCRIBER | Unit Description | As-Staked Qty | As-Built Qty | NOTES |
|---|---|---|---|---|
| HH#9 | BFO288I | 976 | | |
| HH#9 | BHF(30X48X36)T | 1 | | |
| HH#9 | BMID(1X1.25)P | 706 | | |
| HH#9 | BMID(2X1.25)P | 454 | | |
| HH#9 | BM2(1/2)(5) | 1 | | |
| HH#9 | BM53 | 3 | | |
| HH#9 | BM55A | 1 | | |

PEOPLES

811 Know what's below. Call before you dig.

THIS STAKING SHEET DOES NOT SHOW ALL UNDERGROUND UTILITIES. THOSE THAT ARE SHOWN ARE SHOWN IN RELATIVE POSITION ONLY. THE SHEET DOES NOT SPECIFY NUMBER OF UTILITIES, TYPE, OR EXACT LOCATION. IT IS CONTRACTOR'S SOLE RESPONSIBILITY TO DETERMINE THE LOCATION OF ALL UNDERGROUND UTILITIES PRIOR TO CONSTRUCTION.

AS-STAKED: 5/19/2025

AS-BUILT:

DRAWN BY: CZ

N

SCALE
0 25 50

COMPANY:
Peoples Telephone Cooperative, Inc

SECTION:
YANTIS - REILLY SPRINGS

COUNTY:
HOPKINS

TAX DISTRICT:
SULPHUR SPRINGS ISD

PROJECT NUMBER:
WO#BF24-082

ROUTE:
RLS9000

MAP
14 OF 14

JSI

RESTRICTED/REDUCED CORRIDOR

SEE MAP NO. 14

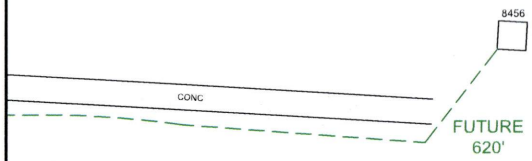


PEOPLES

811
Know what's below.
Call before you dig.

THIS STAKING SHEET DOES NOT SHOW ALL UNDERGROUND UTILITIES. THOSE THAT ARE SHOWN ARE SHOWN IN RELATIVE POSITION ONLY. THE SHEET DOES NOT SPECIFY NUMBER OF UTILITIES, TYPE, OR EXACT LOCATION. IT IS CONTRACTOR'S SOLE RESPONSIBILITY TO DETERMINE THE LOCATION OF ALL UNDERGROUND UTILITIES PRIOR TO CONSTRUCTION.

AS-STAKED: 5/19/2025

AS-BUILT:

DRAWN BY: CZ

N

SCALE
0 25 50

COMPANY:
Peoples Telephone Cooperative, Inc

SECTION:
YANTIS - REILLY SPRINGS

COUNTY:
HOPKINS

TAX DISTRICT:
SULPHUR SPRINGS ISD

PROJECT NUMBER
WO#BF24-082

ROUTE:
RLS9000

MAP
14 OF 14

JSI

RESTRICTED/REDUCED CORRIDOR

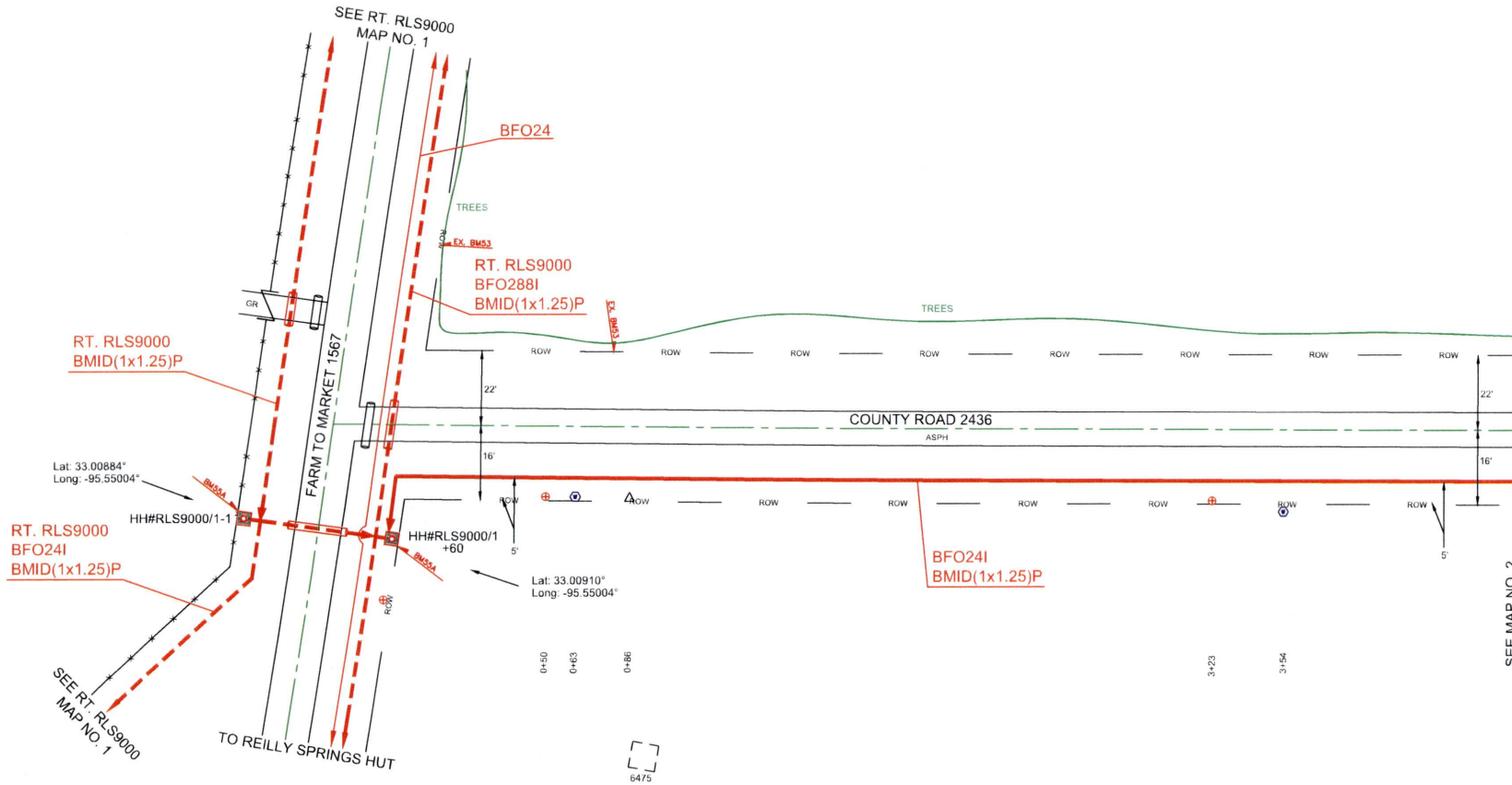


PEOPLES

811 Know what's below. Call before you dig.

THIS STAKING SHEET DOES NOT SHOW ALL UNDERGROUND UTILITIES. THOSE THAT ARE SHOWN ARE SHOWN IN RELATIVE POSITION ONLY. THE SHEET DOES NOT SPECIFY NUMBER OF UTILITIES, TYPE, OR EXACT LOCATION. IT IS CONTRACTOR'S SOLE RESPONSIBILITY TO DETERMINE THE LOCATION OF ALL UNDERGROUND UTILITIES PRIOR TO CONSTRUCTION.

AS-STAKED: 5/19/2025

AS-BUILT:

DRAWN BY: DRE

N

SCALE 0 25 50

COMPANY: Peoples Telephone Cooperative, Inc

SECTION: YANTIS - REILLY SPRINGS

COUNTY: HOPKINS

TAX DISTRICT: SULPHUR SPRINGS ISD

PROJECT NUMBER: WO#BF24-062

ROUTE: RLS9100

MAP: 1 OF 2

JSI

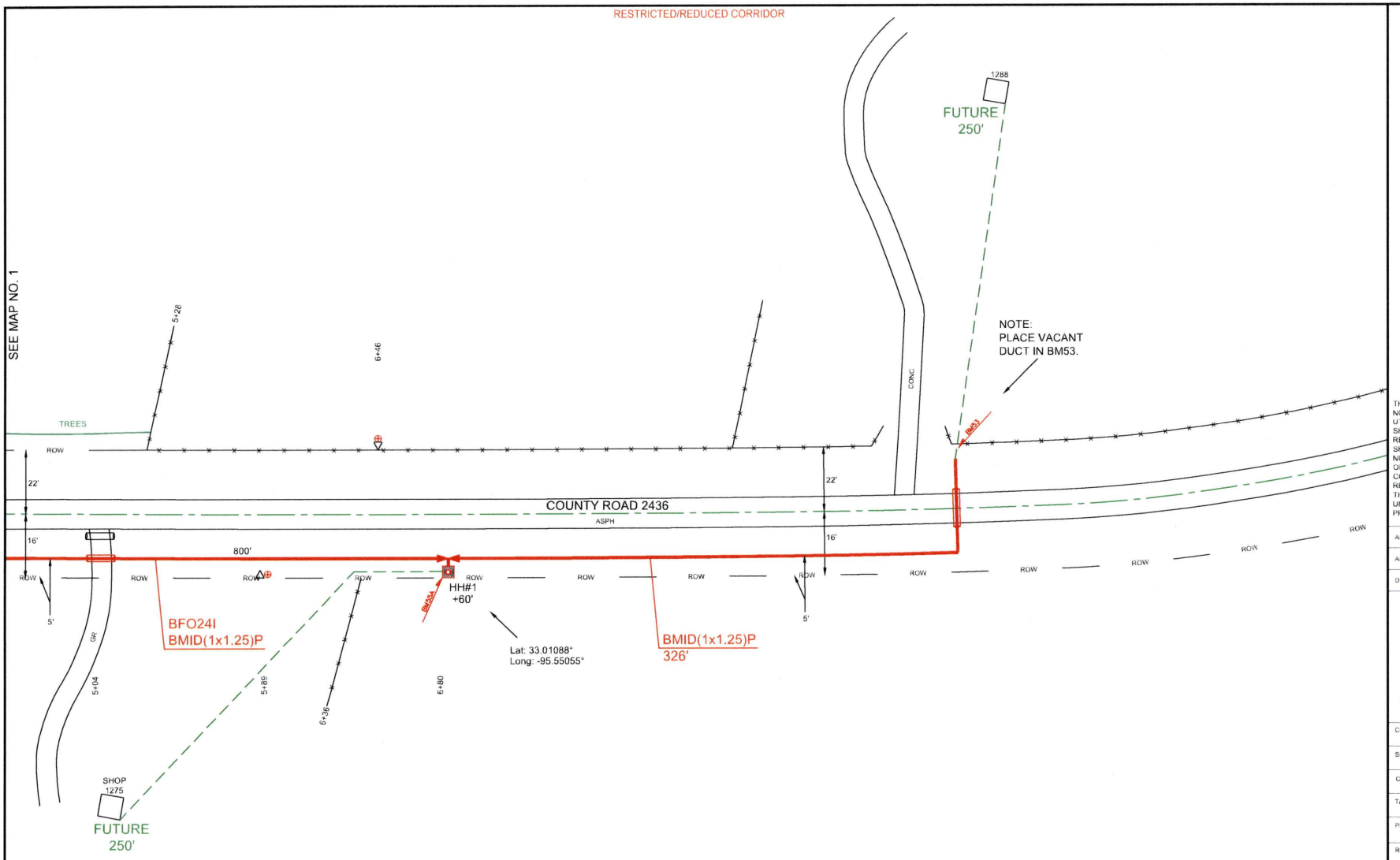


| HH/PED/SUBSCRIBER | Unit Description | As-Staked Qty | As-Built Qty | NOTES |
|---|---|---|---|---|
| HH#1 | BFO24I | 800 | | |
| HH#1 | BHF(24X36X24)T | 1 | | |
| HH#1 | BMID(1X1.25)P | 1006 | | |
| HH#1 | BM2(1/2)(5) | 1 | | |
| HH#1 | BM53 | 1 | | |
| HH#1 | BM55A | 1 | | |

PEOPLES

811 Know what's below. Call before you dig.

THIS STAKING SHEET DOES NOT SHOW ALL UNDERGROUND UTILITIES. THOSE THAT ARE SHOWN ARE SHOWN IN RELATIVE POSITION ONLY. THE SHEET DOES NOT SPECIFY NUMBER OF UTILITIES, TYPE, OR EXACT LOCATION. IT IS CONTRACTOR'S SOLE RESPONSIBILITY TO DETERMINE THE LOCATION OF ALL UNDERGROUND UTILITIES PRIOR TO CONSTRUCTION.

AS-STAKED: 5/19/2025

AS-BUILT:

DRAWN BY: DRE

SCALE
0 25 50

COMPANY:
Peoples Telephone Cooperative, Inc

SECTION:
YANTIS - REILLY SPRINGS

COUNTY:
HOPKINS

TAX DISTRICT:
SULPHUR SPRINGS ISD

PROJECT NUMBER:
WO#BF24-082

ROUTE:
RLS9100

MAP:
2 OF 2

JSI

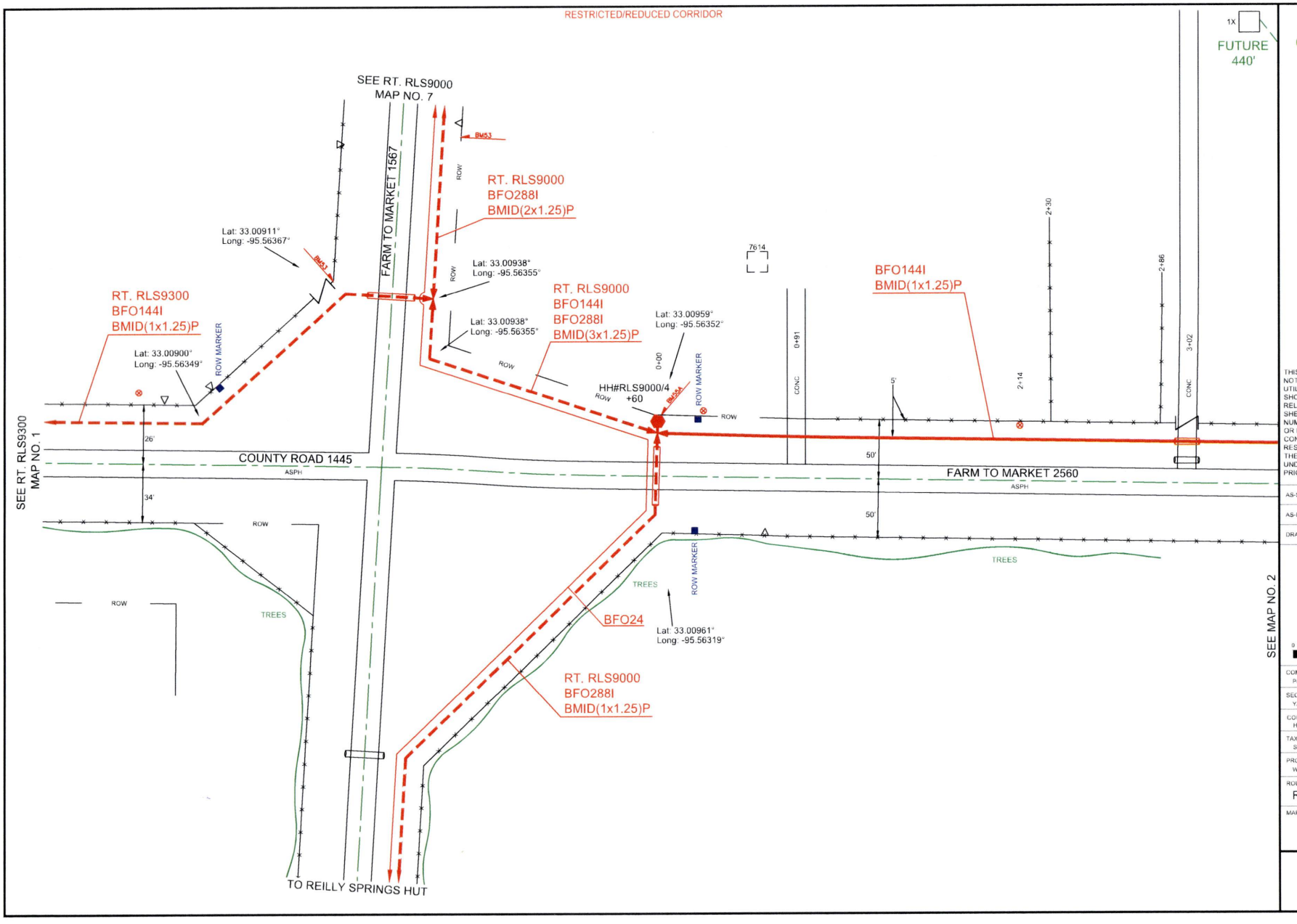


PEOPLES

811 Know what's below. Call before you dig.

THIS STAKING SHEET DOES NOT SHOW ALL UNDERGROUND UTILITIES. THOSE THAT ARE SHOWN ARE SHOWN IN RELATIVE POSITION ONLY. THE SHEET DOES NOT SPECIFY NUMBER OF UTILITIES, TYPE, OR EXACT LOCATION. IT IS CONTRACTOR'S SOLE RESPONSIBILITY TO DETERMINE THE LOCATION OF ALL UNDERGROUND UTILITIES PRIOR TO CONSTRUCTION.

AS-STAKED: 5/19/2025

AS-BUILT:

DRAWN BY: AMP

N

SCALE
0 25 50

COMPANY:
Peoples Telephone Cooperative, Inc

SECTION:
YANTIS - REILLY SPRINGS

COUNTY:
HOPKINS

TAX DISTRICT:
SULPHUR SPRINGS ISD

PROJECT NUMBER:
WORBF24-062

ROUTE:
RLS9200

MAP
1 OF 13

JSI

RESTRICTED/REDUCED CORRIDOR

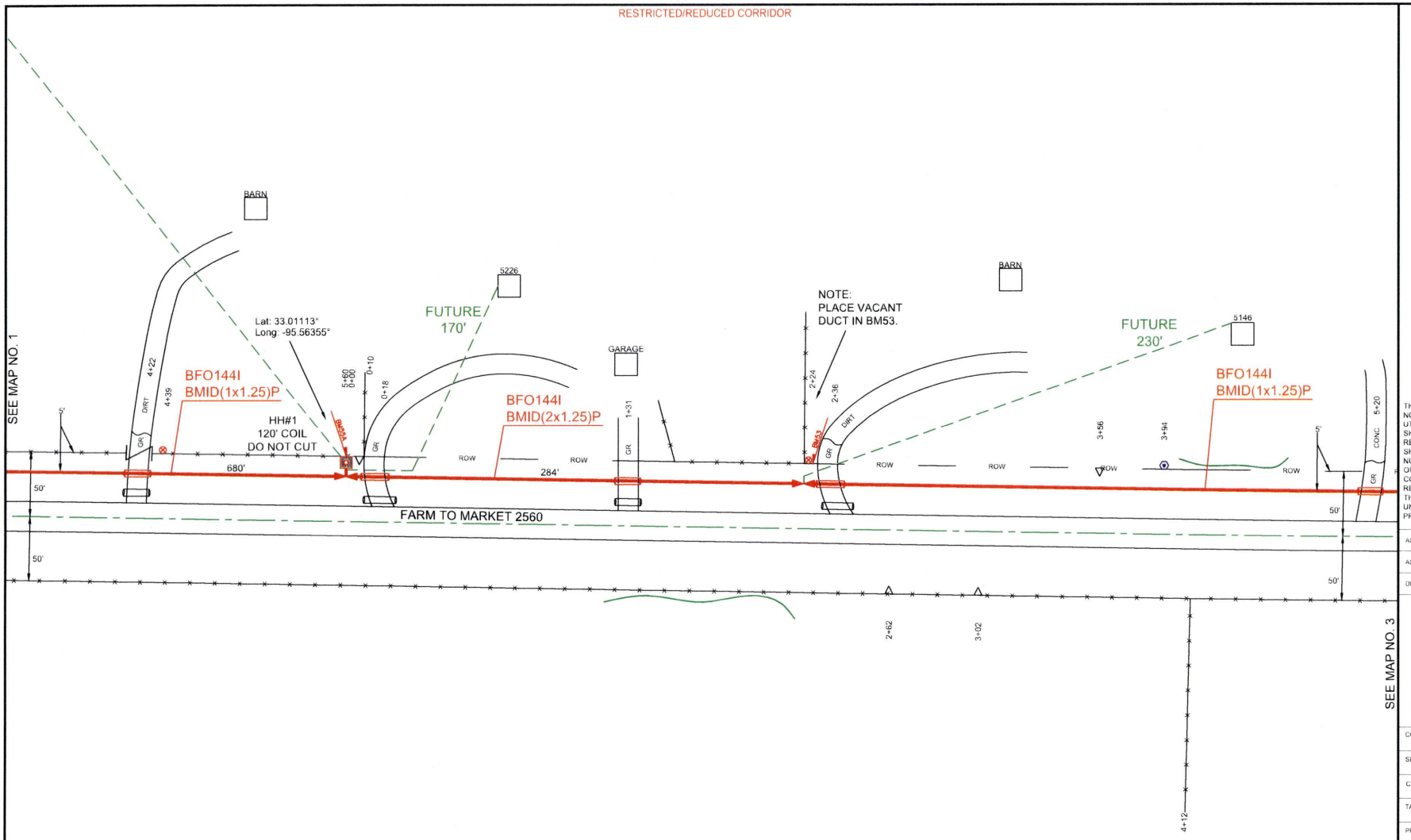


| HH/PED/SUBSCRIBER | Unit Description | As-Staked Qty | As-Built Qty | NOTES |
|---|---|---|---|---|
| HH#1 | BFO144I | 680 | | |
| HH#1 | BHF(24X36X24)T | 1 | | |
| HH#1 | BMID(1X1.25)P | 560 | | |
| HH#1 | BM2(1/2)(5) | 1 | | |
| HH#1 | BM55A | 1 | | |

PEOPLES

811 Know what's below. Call before you dig.

THIS STAKING SHEET DOES NOT SHOW ALL UNDERGROUND UTILITIES. THOSE THAT ARE SHOWN ARE SHOWN IN RELATIVE POSITION ONLY. THE SHEET DOES NOT SPECIFY NUMBER OF UTILITIES, TYPE, OR EXACT LOCATION. IT IS CONTRACTOR'S SOLE RESPONSIBILITY TO DETERMINE THE LOCATION OF ALL UNDERGROUND UTILITIES PRIOR TO CONSTRUCTION.

AS-STAKED: 5/19/2025

AS-BUILT:

DRAWN BY: AMP

N

SCALE
0 25 50

COMPANY:
Peoples Telephone Cooperative, Inc

SECTION:
YANTIS - REILLY SPRINGS

COUNTY:
HOPKINS

TAX DISTRICT:
SULPHUR SPRINGS ISD

PROJECT NUMBER:
WORBF24-062

ROUTE:
RLS9200

MAP:
2 OF 13

JSI

RESTRICTED/REDUCED CORRIDOR

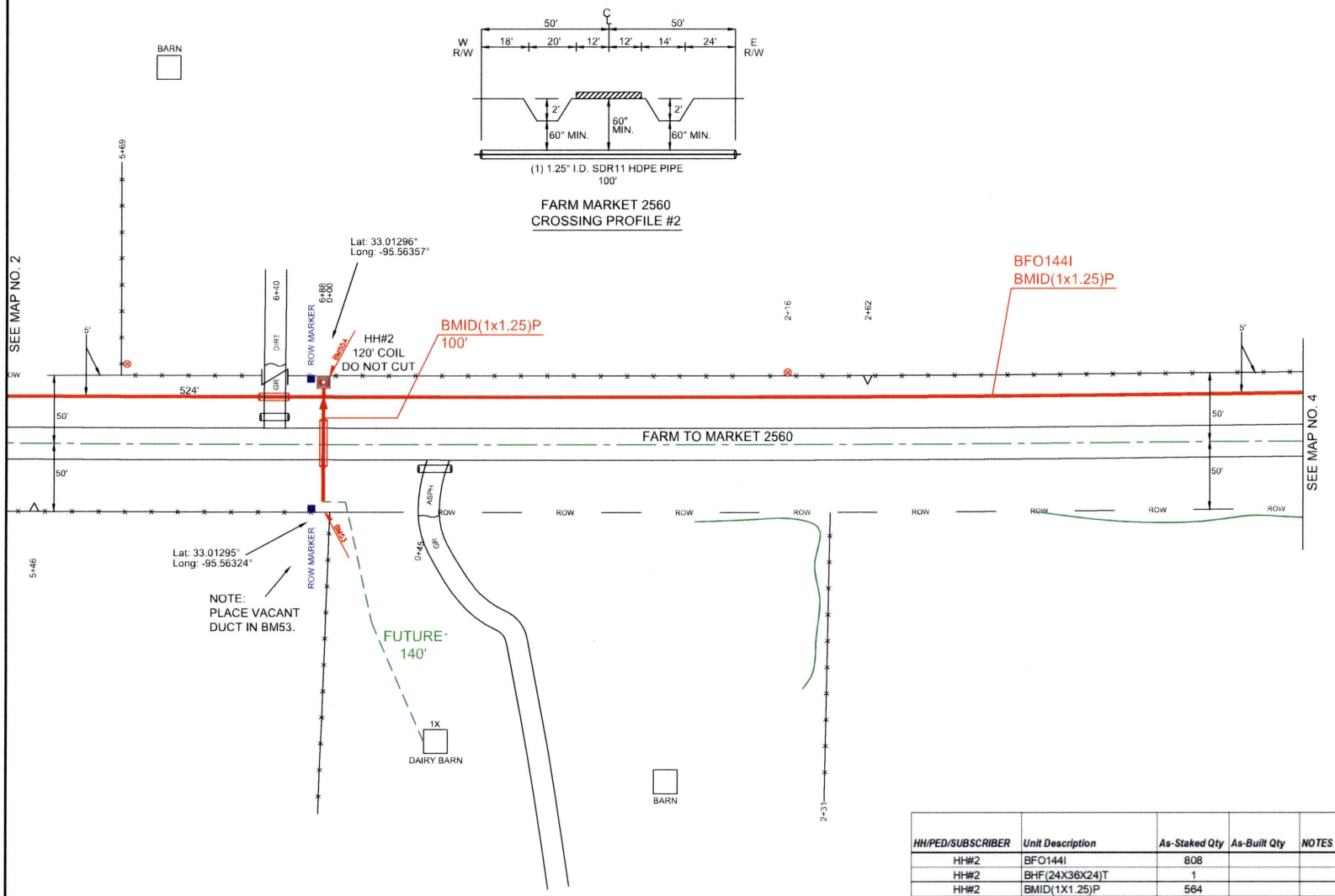


| HH/PED/SUBSCRIBER | Unit Description | As-Staked Qty | As-Built Qty | NOTES |
|---|---|---|---|---|
| HH#2 | BFO144I | 808 | | |
| HH#2 | BHF(24X36X24)T | 1 | | |
| HH#2 | BMID(1X1.25)P | 564 | | |
| HH#2 | BMID(2X1.25)P | 224 | | |
| HH#2 | BM2(1/2)(5) | 1 | | |
| HH#2 | BM53 | 2 | | |
| HH#2 | BM55A | 1 | | |

PEOPLES

811 Know what's below. Call before you dig.

THIS STAKING SHEET DOES NOT SHOW ALL UNDERGROUND UTILITIES. THOSE THAT ARE SHOWN ARE SHOWN IN RELATIVE POSITION ONLY. THE SHEET DOES NOT SPECIFY NUMBER OF UTILITIES, TYPE, OR EXACT LOCATION. IT IS CONTRACTOR'S SOLE RESPONSIBILITY TO DETERMINE THE LOCATION OF ALL UNDERGROUND UTILITIES PRIOR TO CONSTRUCTION.

AS-STAKED: 5/19/2025

AS-BUILT:

DRAWN BY: AMP

N

SCALE
0 25 50

COMPANY:
Peoples Telephone Cooperative, Inc

SECTION:
YANTIS - REILLY SPRINGS

COUNTY:
HOPKINS

TAX DISTRICT:
SULPHUR SPRINGS ISD

PROJECT NUMBER:
WO#BF24-082

ROUTE:
RLS9200

MAP
3 OF 13

JSI

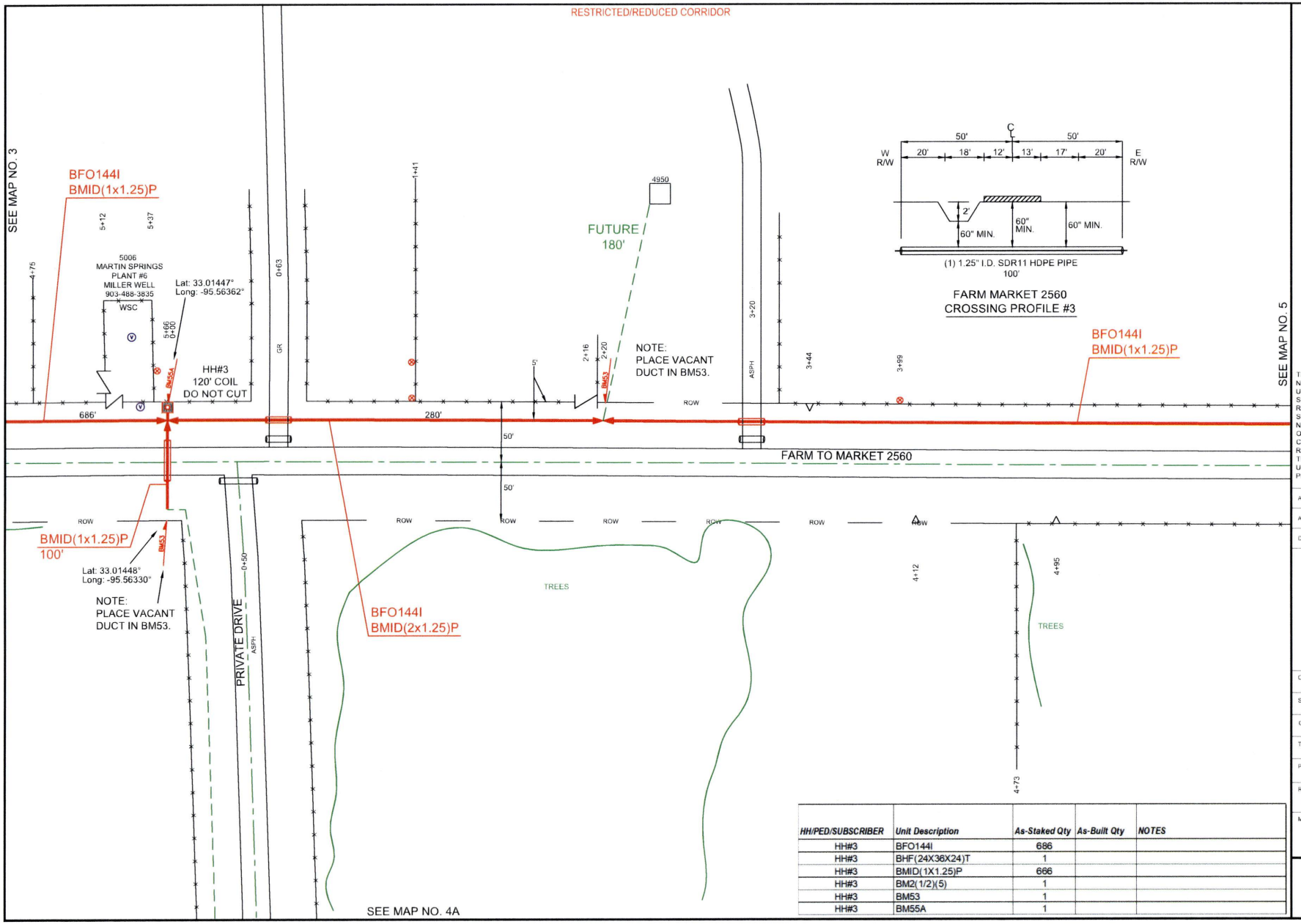


| HH/PED/SUBSCRIBER | Unit Description | As-Staked Qty | As-Built Qty | NOTES |
|---|---|---|---|---|
| HH#3 | BFO144I | 686 | | |
| HH#3 | BHF(24X36X24)T | 1 | | |
| HH#3 | BMID(1X1.25)P | 666 | | |
| HH#3 | BM2(1/2)(5) | 1 | | |
| HH#3 | BM53 | 1 | | |
| HH#3 | BM55A | 1 | | |

PEOPLES

811 Know what's below. Call before you dig.

THIS STAKING SHEET DOES NOT SHOW ALL UNDERGROUND UTILITIES. THOSE THAT ARE SHOWN ARE SHOWN IN RELATIVE POSITION ONLY. THE SHEET DOES NOT SPECIFY NUMBER OF UTILITIES, TYPE, OR EXACT LOCATION. IT IS CONTRACTOR'S SOLE RESPONSIBILITY TO DETERMINE THE LOCATION OF ALL UNDERGROUND UTILITIES PRIOR TO CONSTRUCTION.

AS-STAKED: 5/19/2025

AS-BUILT:

DRAWN BY: AMP

N

SCALE
0 25 50

COMPANY:
Peoples Telephone Cooperative, Inc

SECTION:
YANTIS - REILLY SPRINGS

COUNTY:
HOPKINS

TAX DISTRICT:
SULPHUR SPRINGS ISD

PROJECT NUMBER:
WO#BF24-062

ROUTE:
RLS9200

MAP
4 OF 13

JSI

RESTRICTED/REDUCED CORRIDOR




SEE MAP NO. 4

SEE MAP NO. 4B

PEOPLES

811
Know what's **below.**
**Call** before you dig.

THIS STAKING SHEET DOES NOT SHOW ALL UNDERGROUND UTILITIES. THOSE THAT ARE SHOWN ARE SHOWN IN RELATIVE POSITION ONLY. THE SHEET DOES NOT SPECIFY NUMBER OF UTILITIES, TYPE, OR EXACT LOCATION. IT IS CONTRACTOR'S SOLE RESPONSIBILITY TO DETERMINE THE LOCATION OF ALL UNDERGROUND UTILITIES PRIOR TO CONSTRUCTION.

AS-STAKED: 5/19/2025

AS-BUILT:

DRAWN BY: AMP

N

SCALE
0 25 50

COMPANY:
Peoples Telephone Cooperative, Inc

SECTION:
YANTIS - REILLY SPRINGS

COUNTY:
HOPKINS

TAX DISTRICT:
SULPHUR SPRINGS ISD

PROJECT NUMBER
WORBF24-062

ROUTE:
RLS9200

MAP
4A OF 13

JSI

RESTRICTED/REDUCED CORRIDOR

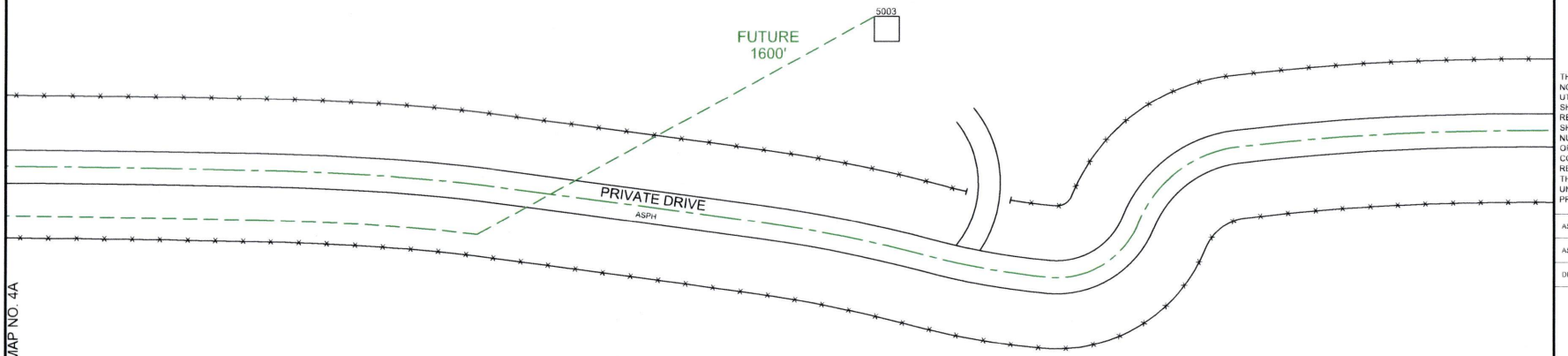


SEE MAP NO. 4A

PEOPLES

811
Know what's **below.**
**Call** before you dig.

THIS STAKING SHEET DOES NOT SHOW ALL UNDERGROUND UTILITIES. THOSE THAT ARE SHOWN ARE SHOWN IN RELATIVE POSITION ONLY. THE SHEET DOES NOT SPECIFY NUMBER OF UTILITIES, TYPE, OR EXACT LOCATION. IT IS CONTRACTOR'S SOLE RESPONSIBILITY TO DETERMINE THE LOCATION OF ALL UNDERGROUND UTILITIES PRIOR TO CONSTRUCTION.

AS-STAKED 5/19/2025

AS-BUILT:

DRAWN BY: AMP

N

SCALE
0 25 50

COMPANY:
Peoples Telephone Cooperative, Inc

SECTION:
YANTIS - REILLY SPRINGS

COUNTY:
HOPKINS

TAX DISTRICT:
SULPHUR SPRINGS ISD

PROJECT NUMBER:
WO#BF24-082

ROUTE:
RLS9200

MAP
4B OF 13

JSI

RESTRICTED/REDUCED CORRIDOR

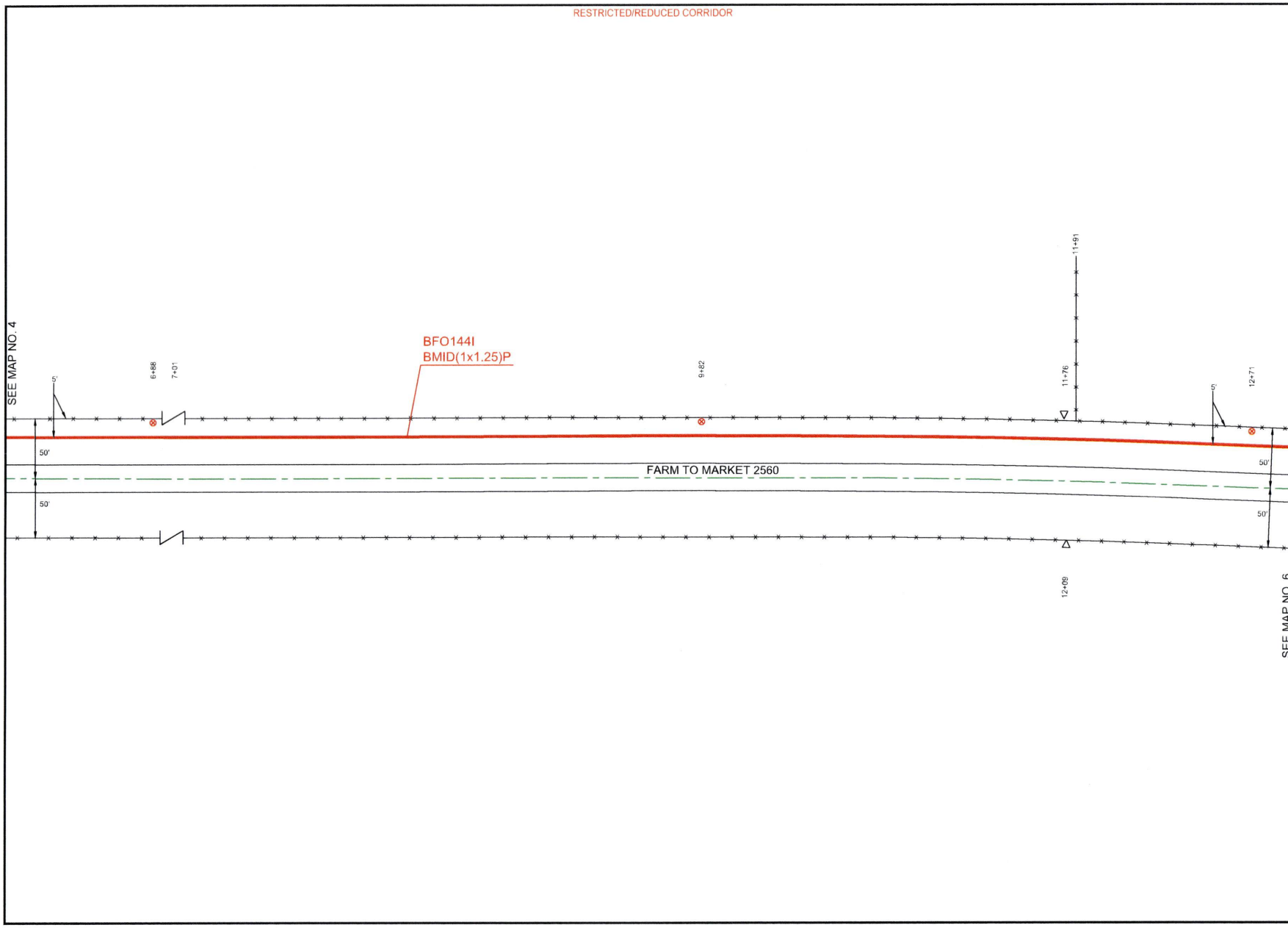


PEOPLES

811 Know what's below. Call before you dig.

THIS STAKING SHEET DOES NOT SHOW ALL UNDERGROUND UTILITIES. THOSE THAT ARE SHOWN ARE SHOWN IN RELATIVE POSITION ONLY. THE SHEET DOES NOT SPECIFY NUMBER OF UTILITIES, TYPE, OR EXACT LOCATION. IT IS CONTRACTOR'S SOLE RESPONSIBILITY TO DETERMINE THE LOCATION OF ALL UNDERGROUND UTILITIES PRIOR TO CONSTRUCTION.

AS-STAKED: 9/19/2025

AS-BUILT:

DRAWN BY: AMP

N

SCALE
0 25 50

COMPANY:
Peoples Telephone Cooperative, Inc

SECTION:
YANTIS - REELLY SPRINGS

COUNTY:
HOPKINS

TAX DISTRICT:
SULPHUR SPRINGS ISD

PROJECT NUMBER:
WO#BF24-082

ROUTE:
RLS9200

MAP
5 OF 13

JSI

RESTRICTED/REDUCED CORRIDOR

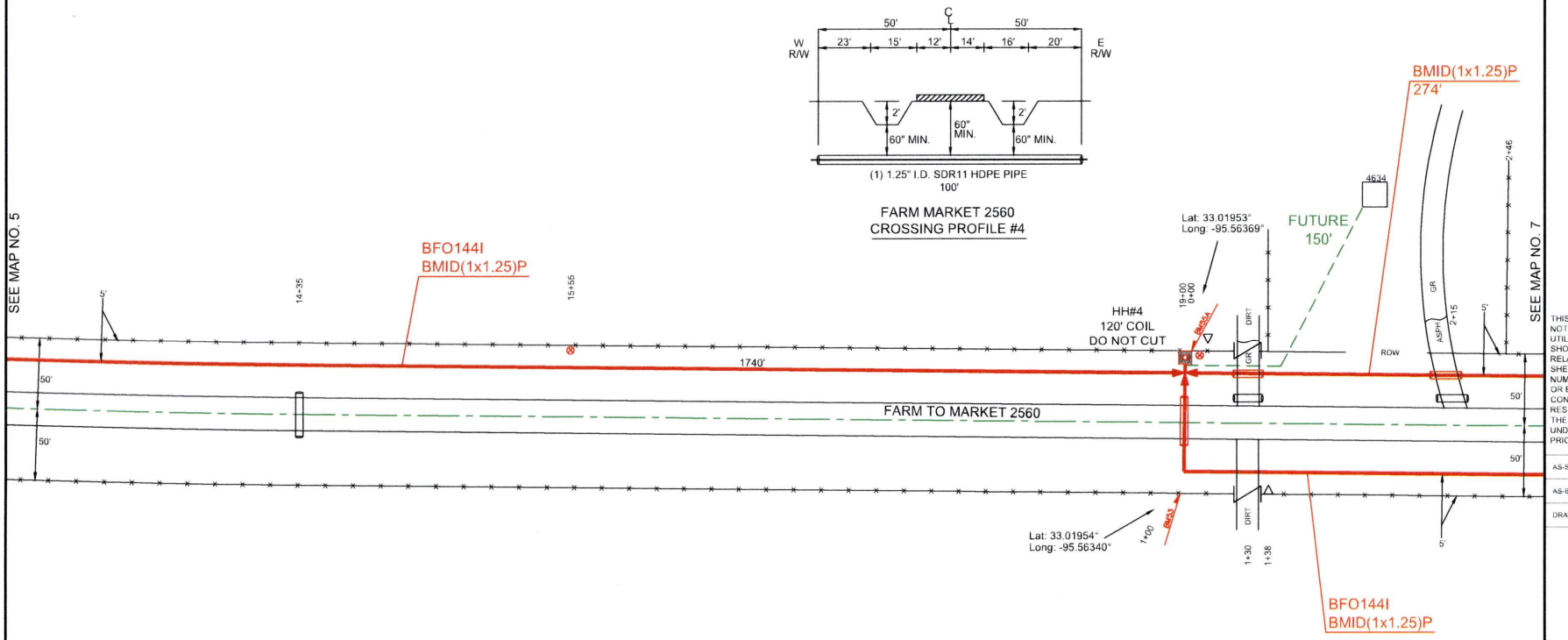





FARM MARKET 2560
CROSSING PROFILE #4

| HH/PED/SUBSCRIBER | Unit Description | As-Staked Qty | As-Built Qty | NOTES |
|---|---|---|---|---|
| ~~HH#4~~ | BFO144I | 2020 | | |
| ~~HH#4~~ | BHF(24X36X24)T | 1 | | |
| ~~HH#4~~ | BMID(1X1.25)P | 1954 | | |
| ~~HH#4~~ | BMID(2X1.25)P | 220 | | |
| ~~HH#4~~ | BM2(1/2)(5) | 1 | | |
| ~~HH#4~~ | BM53 | 2 | | |
| ~~HH#4~~ | BM55A | 1 | | |

PEOPLES

811 Know what's below. Call before you dig.

THIS STAKING SHEET DOES NOT SHOW ALL UNDERGROUND UTILITIES. THOSE THAT ARE SHOWN ARE SHOWN IN RELATIVE POSITION ONLY. THE SHEET DOES NOT SPECIFY NUMBER OF UTILITIES, TYPE, OR EXACT LOCATION. IT IS CONTRACTOR'S SOLE RESPONSIBILITY TO DETERMINE THE LOCATION OF ALL UNDERGROUND UTILITIES PRIOR TO CONSTRUCTION.

AS-STAKED: 5/19/2025

AS-BUILT:

DRAWN BY: AMP

N

SCALE
0 25 50

COMPANY:
Peoples Telephone Cooperative, Inc

SECTION:
YANTIS - REELY SPRINGS

COUNTY:
HOPKINS

TAX DISTRICT:
SULPHUR SPRINGS ISD

PROJECT NUMBER
WO#BF24-082

ROUTE:
RLS9200

MAP
6 OF 13

JSI

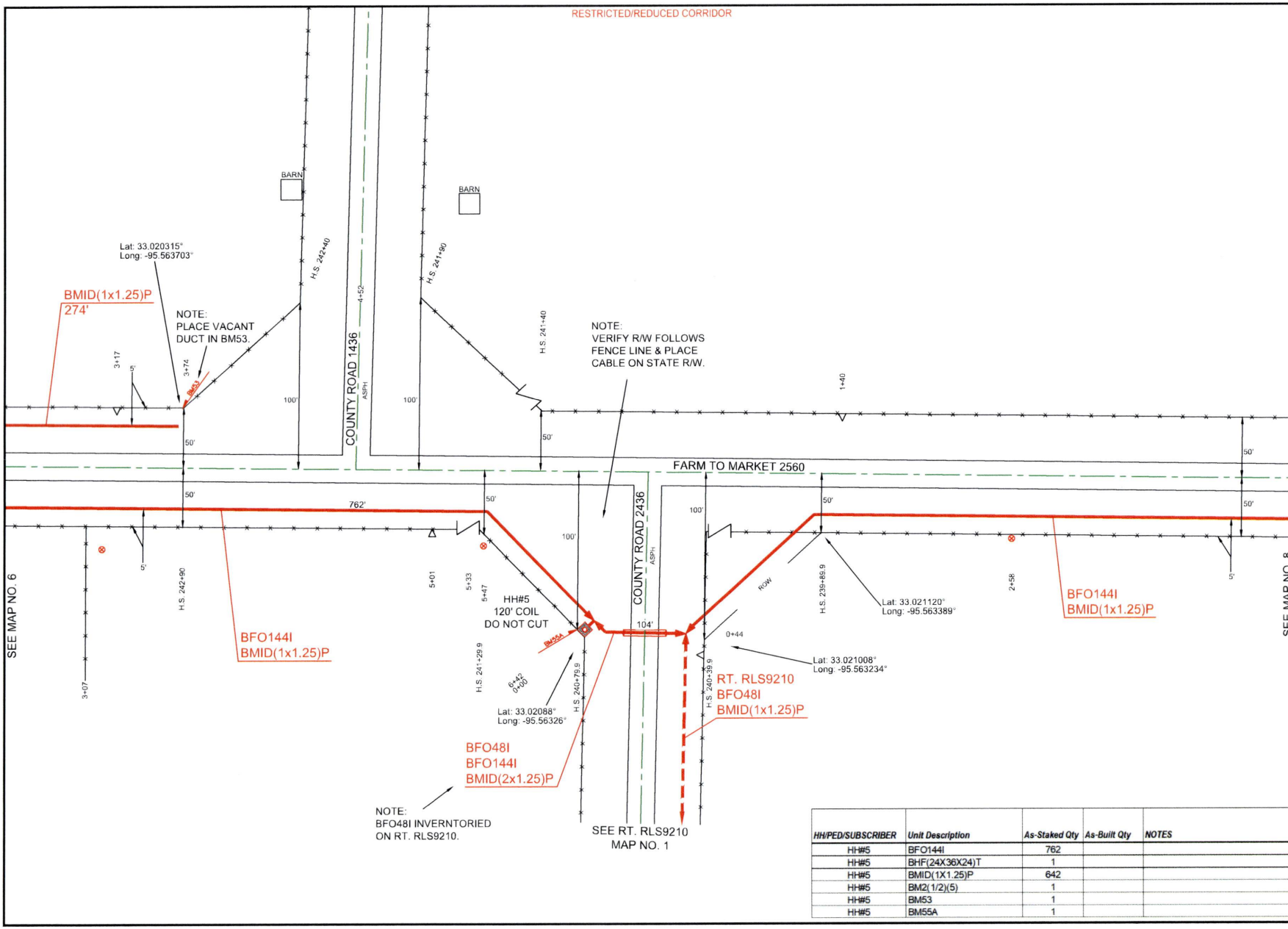


| HH/PED/SUBSCRIBER | Unit Description | As-Staked Qty | As-Built Qty | NOTES |
|---|---|---|---|---|
| HH#5 | BFO144I | 762 | | |
| HH#5 | BHF(24X36X24)T | 1 | | |
| HH#5 | BMID(1X1.25)P | 642 | | |
| HH#5 | BM2(1/2)(5) | 1 | | |
| HH#5 | BM53 | 1 | | |
| HH#5 | BM55A | 1 | | |

PEOPLES

811 Know what's below. Call before you dig.

THIS STAKING SHEET DOES NOT SHOW ALL UNDERGROUND UTILITIES. THOSE THAT ARE SHOWN ARE SHOWN IN RELATIVE POSITION ONLY. THE SHEET DOES NOT SPECIFY NUMBER OF UTILITIES, TYPE, OR EXACT LOCATION. IT IS CONTRACTOR'S SOLE RESPONSIBILITY TO DETERMINE THE LOCATION OF ALL UNDERGROUND UTILITIES PRIOR TO CONSTRUCTION.

AS-STAKED: 5/19/2025

AS-BUILT:

DRAWN BY: AMP

SCALE: 0 25 50

COMPANY: Peoples Telephone Cooperative, Inc

SECTION: YANTIS - REILLY SPRINGS

COUNTY: HOPKINS

TAX DISTRICT: SULPHUR SPRINGS ISD

PROJECT NUMBER: WOMBF24-082

ROUTE: RLS9200

MAP: 7 OF 13

JSI

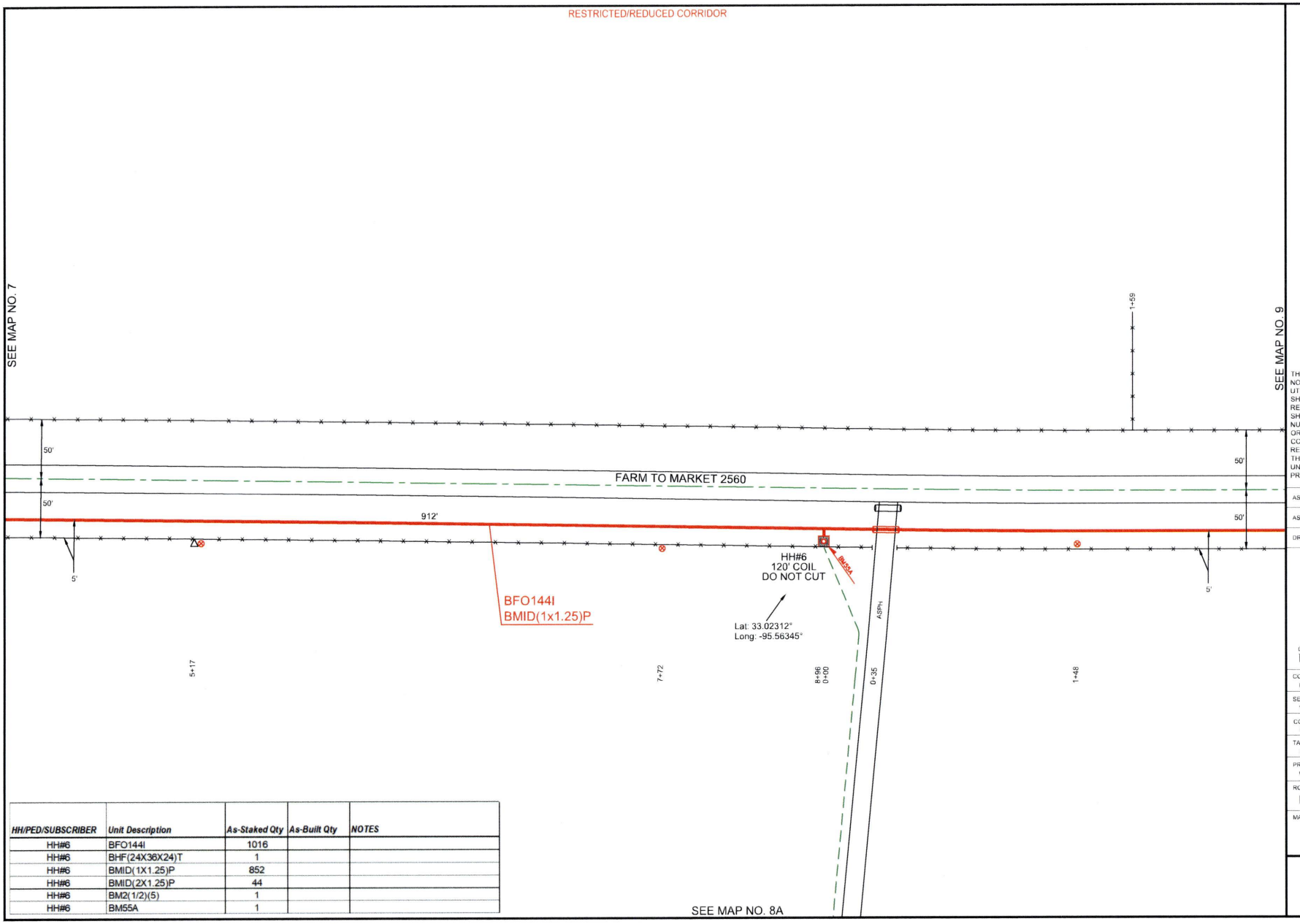


| HH/PED/SUBSCRIBER | Unit Description | As-Staked Qty | As-Built Qty | NOTES |
|---|---|---|---|---|
| HH#6 | BFO144I | 1016 | | |
| HH#6 | BHF(24X36X24)T | 1 | | |
| HH#6 | BMID(1X1.25)P | 852 | | |
| HH#6 | BMID(2X1.25)P | 44 | | |
| HH#6 | BM2(1/2)(5) | 1 | | |
| HH#6 | BM55A | 1 | | |

PEOPLES

811 Know what's below. Call before you dig.

THIS STAKING SHEET DOES NOT SHOW ALL UNDERGROUND UTILITIES. THOSE THAT ARE SHOWN ARE SHOWN IN RELATIVE POSITION ONLY. THE SHEET DOES NOT SPECIFY NUMBER OF UTILITIES, TYPE, OR EXACT LOCATION. IT IS CONTRACTOR'S SOLE RESPONSIBILITY TO DETERMINE THE LOCATION OF ALL UNDERGROUND UTILITIES PRIOR TO CONSTRUCTION.

AS-STAKED: 5/19/2025

AS-BUILT:

DRAWN BY: AMP

N

SCALE
0 25 50

COMPANY:
Peoples Telephone Cooperative, Inc

SECTION:
YANTIS - REILLY SPRINGS

COUNTY:
HOPKINS

TAX DISTRICT:
SULPHUR SPRINGS ISD

PROJECT NUMBER:
WO#BF24-062

ROUTE:
RLS9200

MAP
8 OF 13

JSI

RESTRICTED/REDUCED CORRIDOR

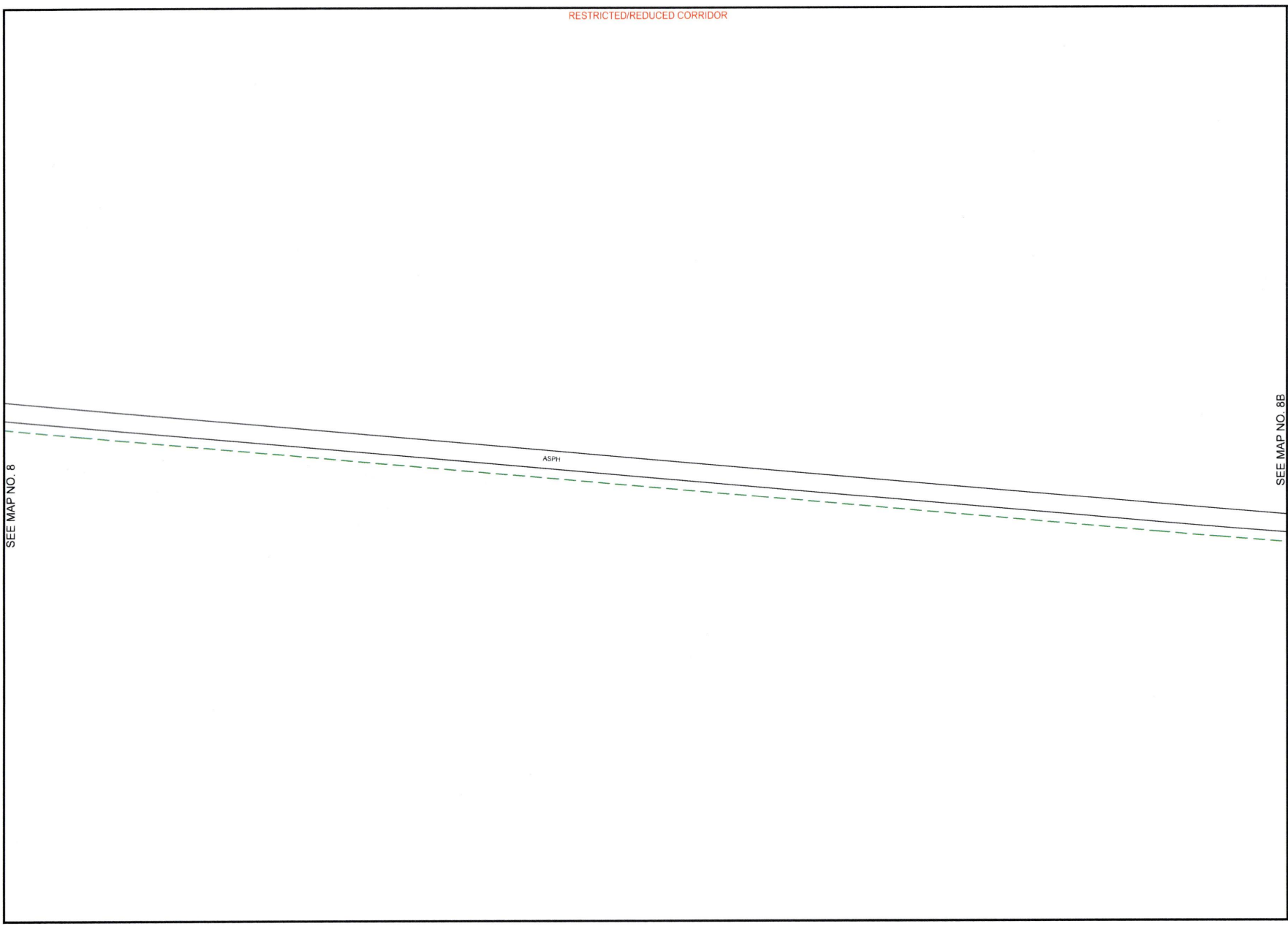


SEE MAP NO. 8

SEE MAP NO. 8B

PEOPLES

811
Know what's **below.**
**Call** before you dig.

THIS STAKING SHEET DOES NOT SHOW ALL UNDERGROUND UTILITIES. THOSE THAT ARE SHOWN ARE SHOWN IN RELATIVE POSITION ONLY. THE SHEET DOES NOT SPECIFY NUMBER OF UTILITIES, TYPE, OR EXACT LOCATION. IT IS CONTRACTOR'S SOLE RESPONSIBILITY TO DETERMINE THE LOCATION OF ALL UNDERGROUND UTILITIES PRIOR TO CONSTRUCTION.

AS-STAKED: 5/19/2025

AS-BUILT:

DRAWN BY: AMP

N

SCALE
0 25 50

COMPANY:
Peoples Telephone Cooperative, Inc

SECTION:
YANTIS - REILLY SPRINGS

COUNTY:
HOPKINS

TAX DISTRICT:
SULPHUR SPRINGS ISD

PROJECT NUMBER
WC#BF24-062

ROUTE:
RLS9200

MAP
8A OF 13

JSI

RESTRICTED/REDUCED CORRIDOR

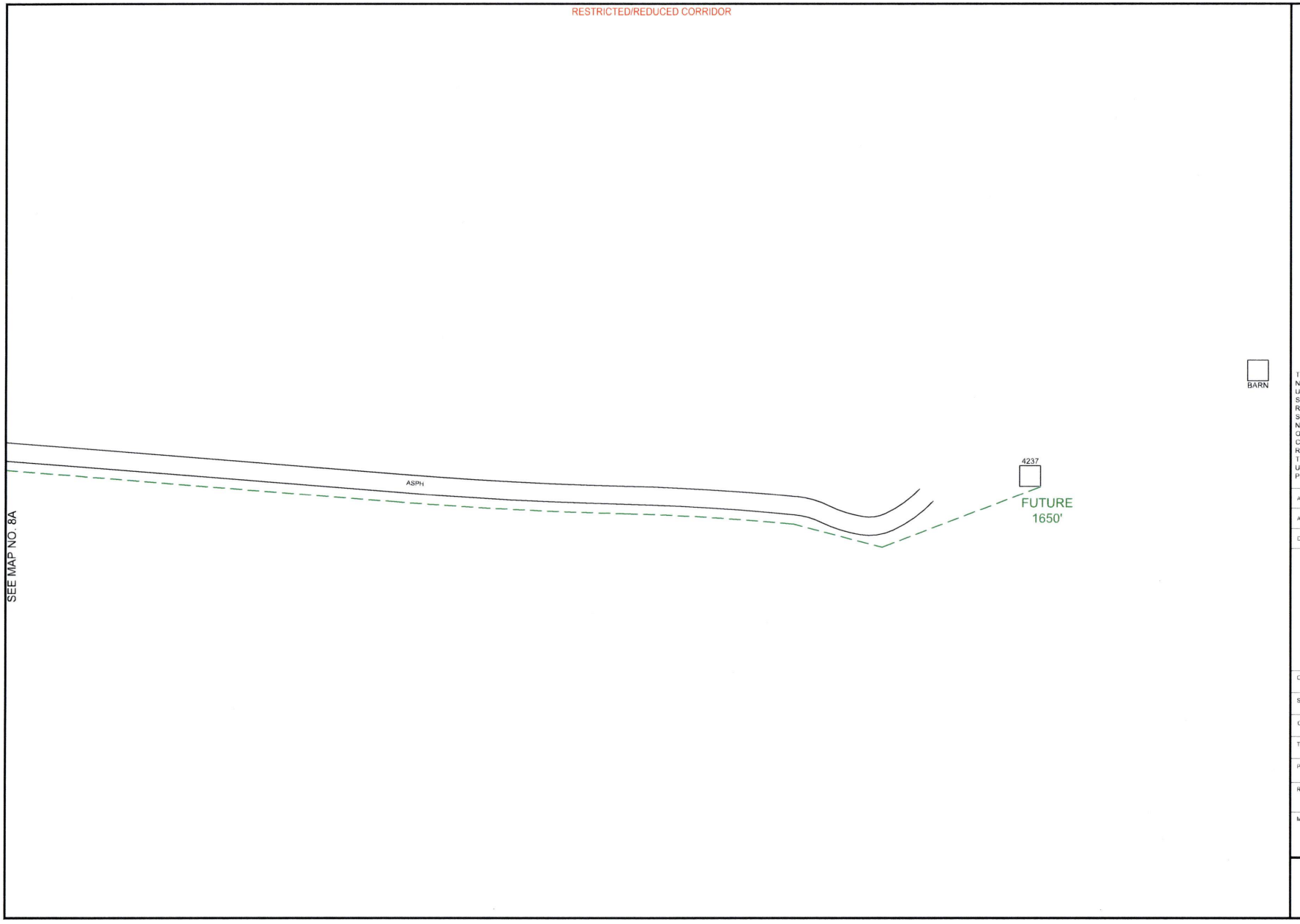


PEOPLES

811
Know what's **below.**
**Call** before you dig.

THIS STAKING SHEET DOES NOT SHOW ALL UNDERGROUND UTILITIES. THOSE THAT ARE SHOWN ARE SHOWN IN RELATIVE POSITION ONLY. THE SHEET DOES NOT SPECIFY NUMBER OF UTILITIES, TYPE, OR EXACT LOCATION. IT IS CONTRACTOR'S SOLE RESPONSIBILITY TO DETERMINE THE LOCATION OF ALL UNDERGROUND UTILITIES PRIOR TO CONSTRUCTION.

AS-STAKED: 5/19/2025

AS-BUILT:

DRAWN BY: AMP

N

SCALE
0 25 50

COMPANY:
Peoples Telephone Cooperative, Inc

SECTION:
YANTIS - REILLY SPRINGS

COUNTY:
HOPKINS

TAX DISTRICT:
SULPHUR SPRINGS ISD

PROJECT NUMBER
WO#BF24-082

ROUTE:
RLS9200

MAP
8B OF 13

JSI

RESTRICTED/REDUCED CORRIDOR

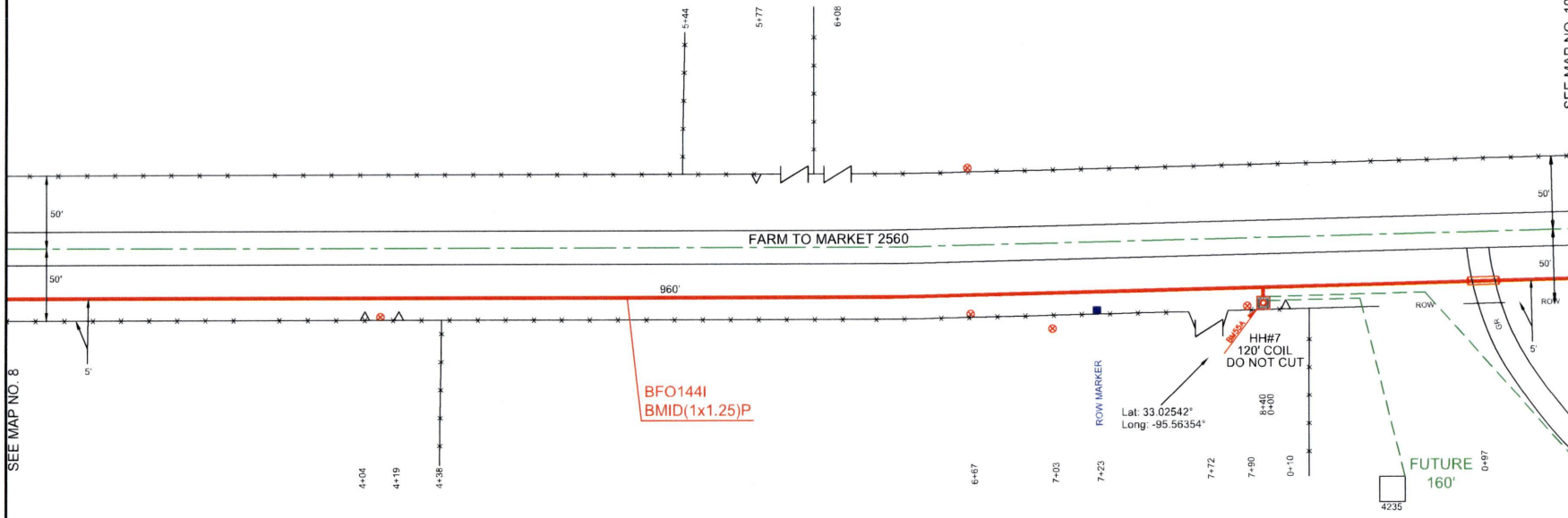


| HH/PED/SUBSCRIBER | Unit Description | As-Staked Qty | As-Built Qty | NOTES |
|---|---|---|---|---|
| HH#7 | BFO144I | 960 | | |
| HH#7 | BHF(24X36X24)T | 1 | | |
| HH#7 | BMID(1X1.25)P | 840 | | |
| HH#7 | BM2(1/2)(5) | 1 | | |
| HH#7 | BM55A | 1 | | |

PEOPLES

811 Know what's below. Call before you dig.

THIS STAKING SHEET DOES NOT SHOW ALL UNDERGROUND UTILITIES. THOSE THAT ARE SHOWN ARE SHOWN IN RELATIVE POSITION ONLY. THE SHEET DOES NOT SPECIFY NUMBER OF UTILITIES, TYPE, OR EXACT LOCATION. IT IS CONTRACTOR'S SOLE RESPONSIBILITY TO DETERMINE THE LOCATION OF ALL UNDERGROUND UTILITIES PRIOR TO CONSTRUCTION.

AS-STAKED: 5/19/2025

AS-BUILT:

DRAWN BY: AMP

N

SCALE
0 25 50

COMPANY:
Peoples Telephone Cooperative, Inc

SECTION:
YANTIS - REILLY SPRINGS

COUNTY:
HOPKINS

TAX DISTRICT:
SULPHUR SPRINGS ISD

PROJECT NUMBER
WO#BF24-062

ROUTE:
RLS9200

MAP
9 OF 13

JSI

RESTRICTED/REDUCED CORRIDOR

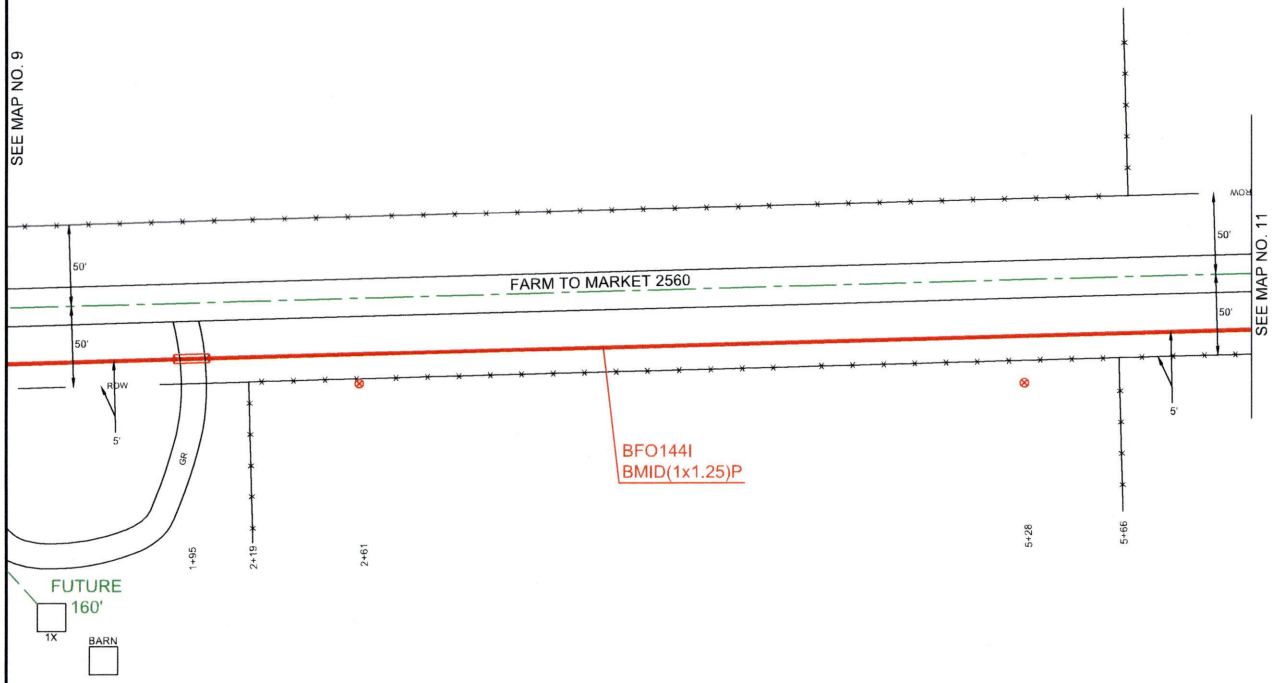


PEOPLES

811
Know what's below.
Call before you dig.

THIS STAKING SHEET DOES NOT SHOW ALL UNDERGROUND UTILITIES. THOSE THAT ARE SHOWN ARE SHOWN IN RELATIVE POSITION ONLY. THE SHEET DOES NOT SPECIFY NUMBER OF UTILITIES, TYPE, OR EXACT LOCATION. IT IS CONTRACTOR'S SOLE RESPONSIBILITY TO DETERMINE THE LOCATION OF ALL UNDERGROUND UTILITIES PRIOR TO CONSTRUCTION.

AS-STAKED: 5/19/2025

AS-BUILT:

DRAWN BY: AMP

N

SCALE
0 25 50

COMPANY:
Peoples Telephone Cooperative, Inc

SECTION:
YANTIS - REILLY SPRINGS

COUNTY:
HOPKINS

TAX DISTRICT:
SULPHUR SPRINGS ISD

PROJECT NUMBER
WO#BF24-082

ROUTE:
RLS9200

MAP
10 OF 13

JSI

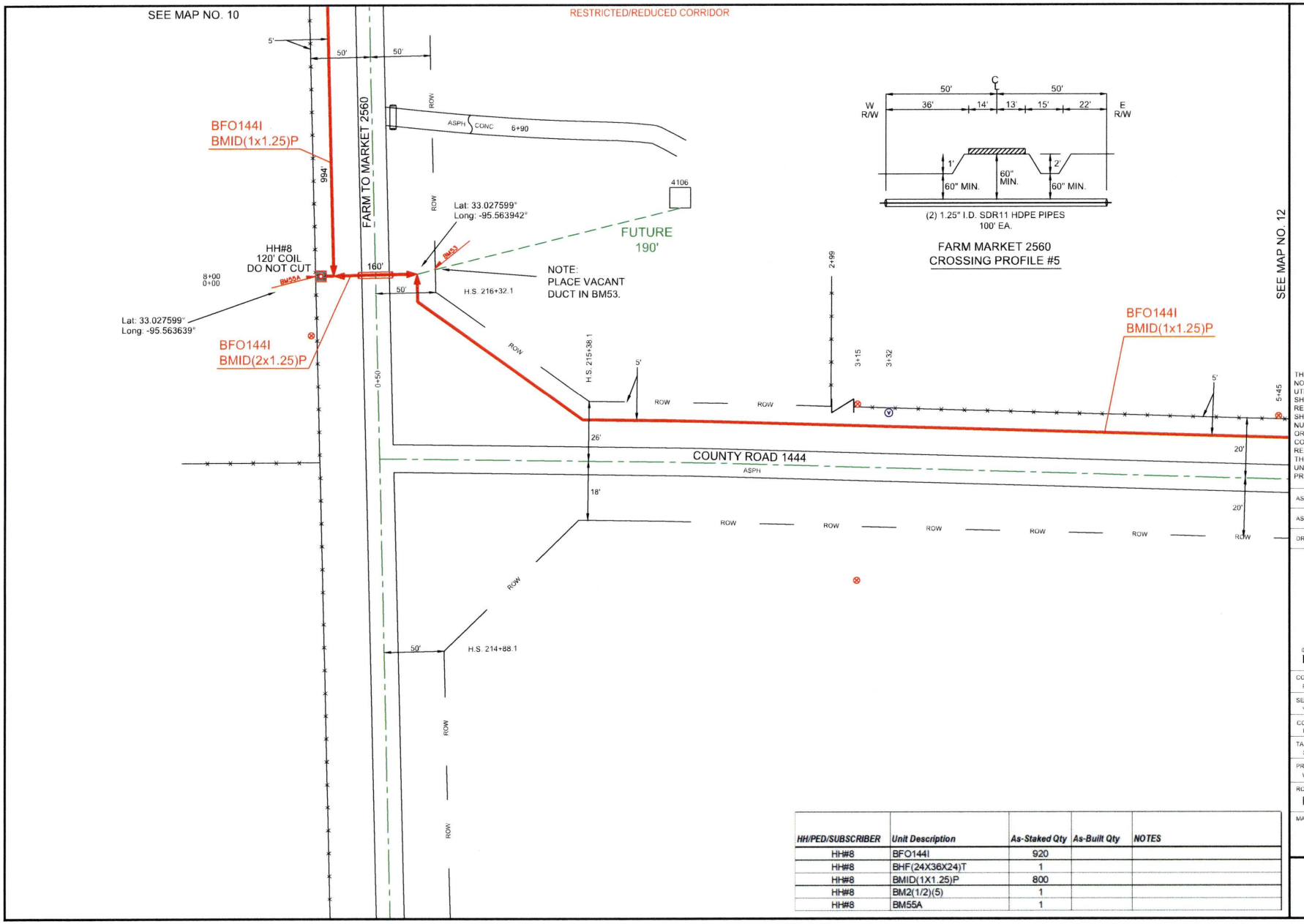


| HH/PED/SUBSCRIBER | Unit Description | As-Staked Qty | As-Built Qty | NOTES |
|---|---|---|---|---|
| HH#8 | BFO144I | 920 | | |
| HH#8 | BHF(24X36X24)T | 1 | | |
| HH#8 | BMID(1X1.25)P | 800 | | |
| HH#8 | BM2(1/2)(5) | 1 | | |
| HH#8 | BM55A | 1 | | |

PEOPLES

811 Know what's below. Call before you dig.

THIS STAKING SHEET DOES NOT SHOW ALL UNDERGROUND UTILITIES. THOSE THAT ARE SHOWN ARE SHOWN IN RELATIVE POSITION ONLY. THE SHEET DOES NOT SPECIFY NUMBER OF UTILITIES, TYPE, OR EXACT LOCATION. IT IS CONTRACTOR'S SOLE RESPONSIBILITY TO DETERMINE THE LOCATION OF ALL UNDERGROUND UTILITIES PRIOR TO CONSTRUCTION.

AS-STAKED: 5/19/2025

AS-BUILT:

DRAWN BY: AMP

N

SCALE
0 25 50

COMPANY:
Peoples Telephone Cooperative, Inc

SECTION:
YANTIS - REILLY SPRINGS

COUNTY:
HOPKINS

TAX DISTRICT:
SULPHUR SPRINGS ISD

PROJECT NUMBER
WO#BF24-0b2

ROUTE:
RLS9200

MAP
11 OF 13

JSI

RESTRICTED/REDUCED CORRIDOR

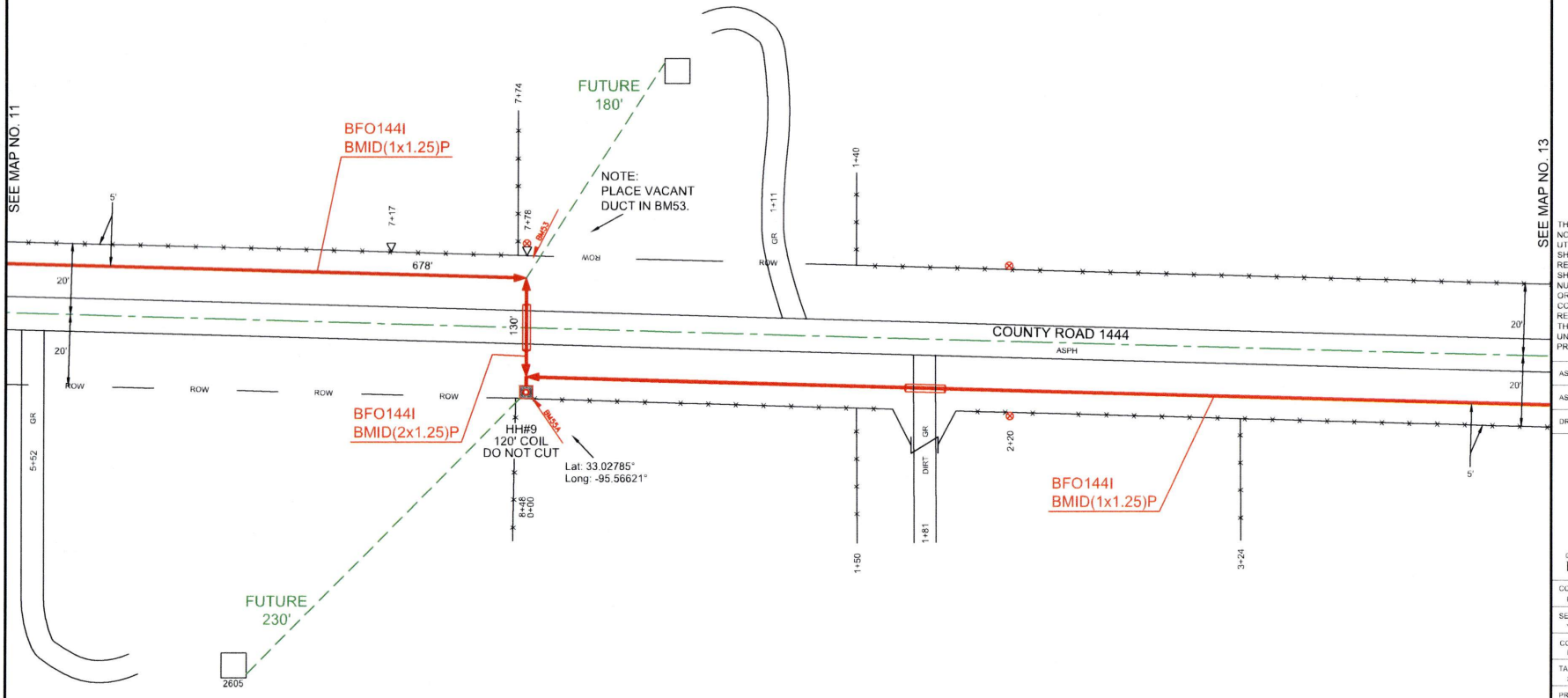


| HH/PED/SUBSCRIBER | Unit Description | As-Staked Qty | As-Built Qty | NOTES |
|---|---|---|---|---|
| HH#9 | BFO144I | 968 | | |
| HH#9 | BHF(24X36X24)T | 1 | | |
| HH#9 | BMID(1X1.25)P | 678 | | |
| HH#9 | BMID(2X1.25)P | 170 | | |
| HH#9 | BM2(1/2)(5) | 1 | | |
| HH#9 | BM53 | 2 | | |
| HH#9 | BM55A | 1 | | |

PEOPLES

811 Know what's below. Call before you dig.

THIS STAKING SHEET DOES NOT SHOW ALL UNDERGROUND UTILITIES. THOSE THAT ARE SHOWN ARE SHOWN IN RELATIVE POSITION ONLY. THE SHEET DOES NOT SPECIFY NUMBER OF UTILITIES, TYPE, OR EXACT LOCATION. IT IS CONTRACTOR'S SOLE RESPONSIBILITY TO DETERMINE THE LOCATION OF ALL UNDERGROUND UTILITIES PRIOR TO CONSTRUCTION.

AS-STAKED: 5/19/2025

AS-BUILT:

DRAWN BY: AMP

N

SCALE
0 25 50

COMPANY:
Peoples Telephone Cooperative, Inc

SECTION:
YANTIS - REILLY SPRINGS

COUNTY:
HOPKINS

TAX DISTRICT:
SULPHUR SPRINGS ISD

PROJECT NUMBER
WO#BF24-082

ROUTE:
RLS9200

MAP
12 OF 13

JSI

RESTRICTED/REDUCED CORRIDOR

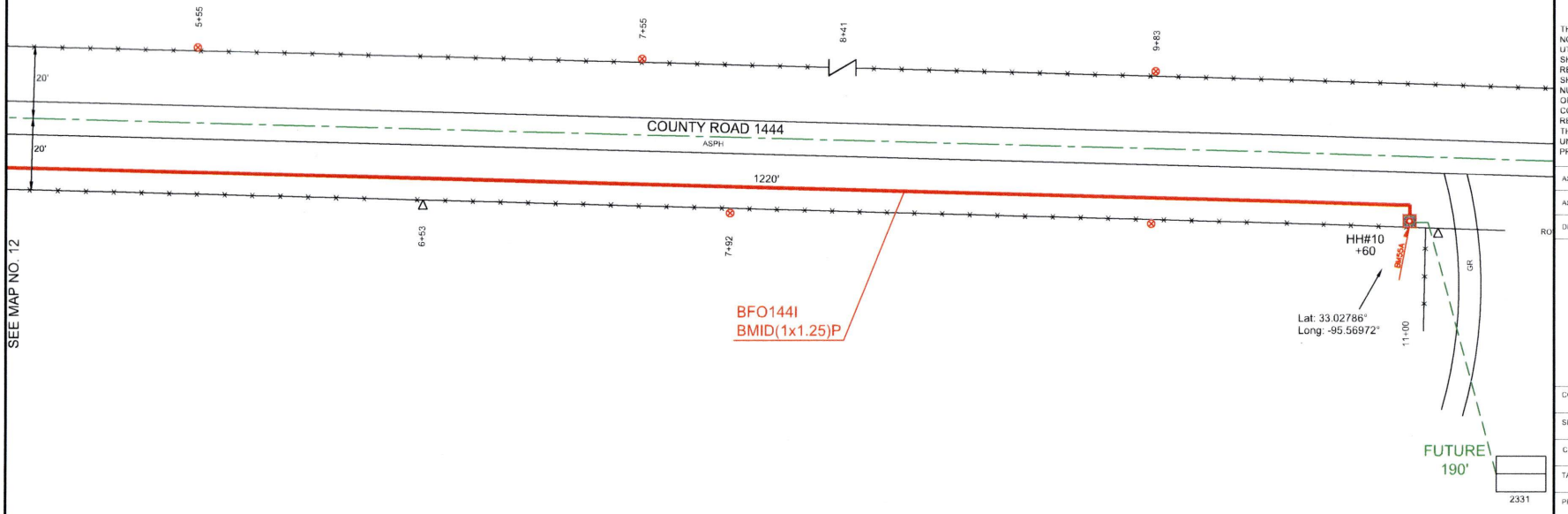


| HH/PED/SUBSCRIBER | Unit Description | As-Staked Qty | As-Built Qty | NOTES |
|---|---|---|---|---|
| HH#10 | BFO144I | 1220 | | |
| HH#10 | BHF(24X36X24)T | 1 | | |
| HH#10 | BMID(1X1.25)P | 1100 | | |
| HH#10 | BM2(1/2)(5) | 1 | | |
| HH#10 | BM55A | 1 | | |

PEOPLES

811 Know what's **below.** **Call** before you dig.

THIS STAKING SHEET DOES NOT SHOW ALL UNDERGROUND UTILITIES. THOSE THAT ARE SHOWN ARE SHOWN IN RELATIVE POSITION ONLY. THE SHEET DOES NOT SPECIFY NUMBER OF UTILITIES, TYPE, OR EXACT LOCATION. IT IS CONTRACTOR'S SOLE RESPONSIBILITY TO DETERMINE THE LOCATION OF ALL UNDERGROUND UTILITIES PRIOR TO CONSTRUCTION.

AS-STAKED: 5/19/2025

AS-BUILT:

DRAWN BY: AMP

N

SCALE
0 25 50

COMPANY:
Peoples Telephone Cooperative, Inc

SECTION:
YANTIS - REILLY SPRINGS

COUNTY:
HOPKINS

TAX DISTRICT:
SULPHUR SPRINGS ISD

PROJECT NUMBER:
WO#BF24-082

ROUTE:
RLS9200

MAP
13 OF 13

JSI

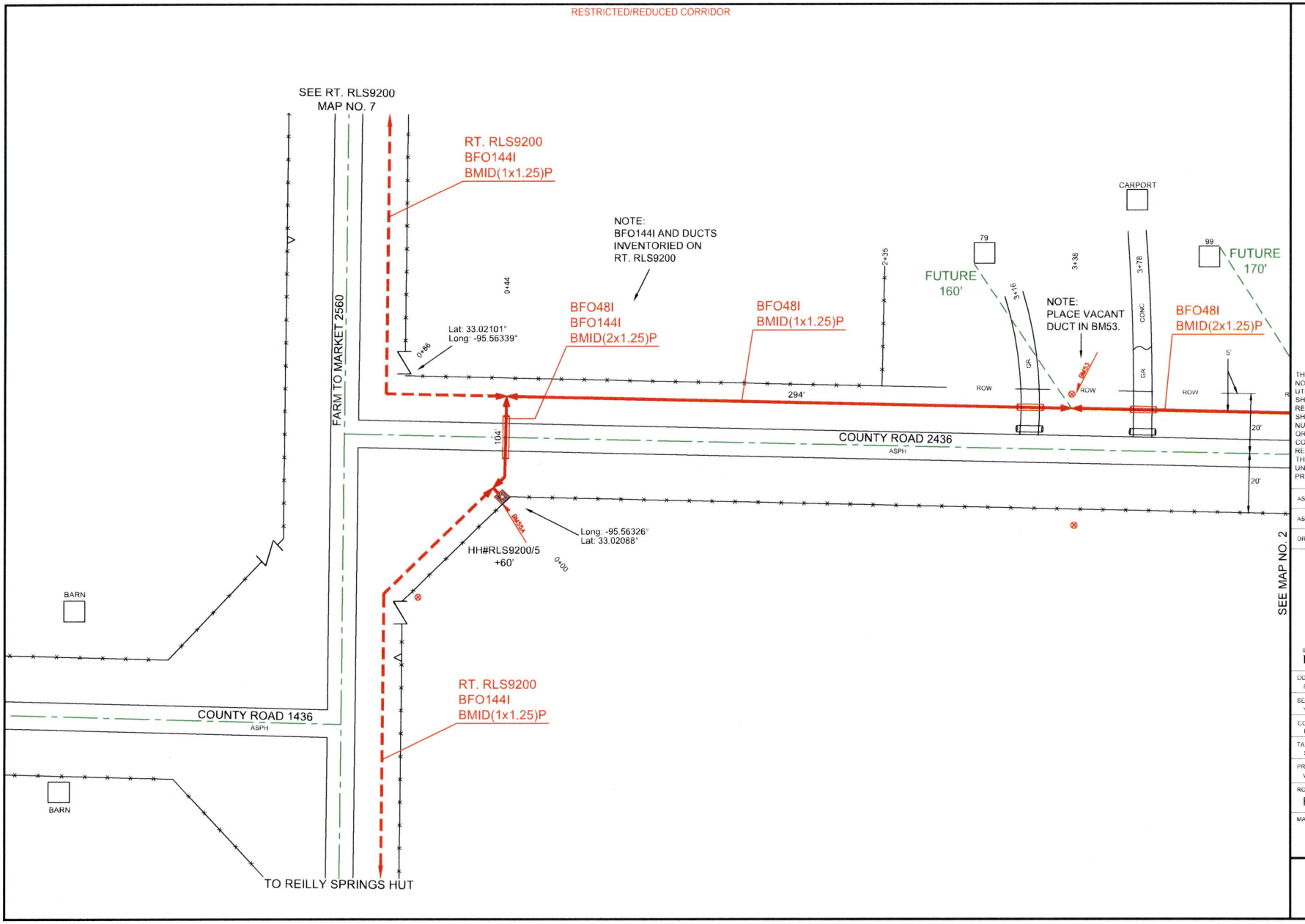


PEOPLES

811 Know what's below. Call before you dig.

THIS STAKING SHEET DOES NOT SHOW ALL UNDERGROUND UTILITIES. THOSE THAT ARE SHOWN ARE SHOWN IN RELATIVE POSITION ONLY. THE SHEET DOES NOT SPECIFY NUMBER OF UTILITIES, TYPE, OR EXACT LOCATION. IT IS CONTRACTOR'S SOLE RESPONSIBILITY TO DETERMINE THE LOCATION OF ALL UNDERGROUND UTILITIES PRIOR TO CONSTRUCTION.

AS-STAKED: 5/19/2025

AS-BUILT:

DRAWN BY: CZ

N

SCALE
0 25 50

COMPANY:
Peoples Telephone Cooperative, Inc

SECTION:
YANTIS - REILLY SPRINGS

COUNTY:
HOPKINS

TAX DISTRICT:
SULPHUR SPRINGS ISD

PROJECT NUMBER
WO#BF24-062

ROUTE:
RLS9210

MAP:
1 OF 9

JSI

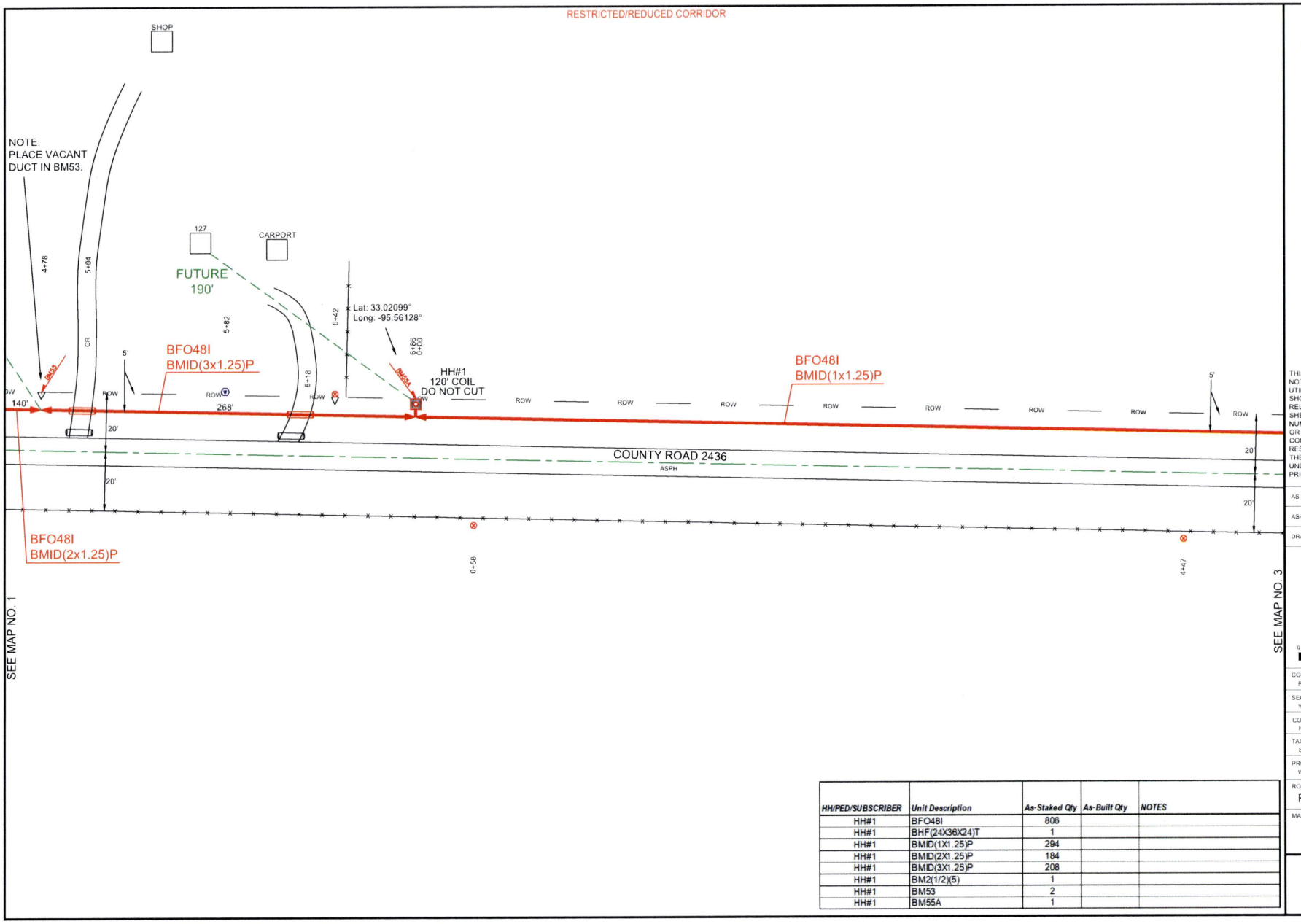


| HH/PED/SUBSCRIBER | Unit Description | As-Staked Qty | As-Built Qty | NOTES |
|---|---|---|---|---|
| HH#1 | BFO48I | 806 | | |
| HH#1 | BHF(24X36X24)T | 1 | | |
| HH#1 | BMID(1X1.25)P | 294 | | |
| HH#1 | BMID(2X1.25)P | 184 | | |
| HH#1 | BMID(3X1.25)P | 208 | | |
| HH#1 | BM2(1/2)(5) | 1 | | |
| HH#1 | BM53 | 2 | | |
| HH#1 | BM55A | 1 | | |

PEOPLES

811 Know what's below. Call before you dig.

THIS STAKING SHEET DOES NOT SHOW ALL UNDERGROUND UTILITIES. THOSE THAT ARE SHOWN ARE SHOWN IN RELATIVE POSITION ONLY. THE SHEET DOES NOT SPECIFY NUMBER OF UTILITIES, TYPE, OR EXACT LOCATION. IT IS CONTRACTOR'S SOLE RESPONSIBILITY TO DETERMINE THE LOCATION OF ALL UNDERGROUND UTILITIES PRIOR TO CONSTRUCTION.

AS-STAKED: 9/19/2025

AS-BUILT:

DRAWN BY: CZ

N

SCALE 0 25 50

COMPANY: Peoples Telephone Cooperative, Inc

SECTION: YANTIS - REILLY SPRINGS

COUNTY: HOPKINS

TAX DISTRICT: SULPHUR SPRINGS ISD

PROJECT NUMBER: WO#BF24-082

ROUTE: RLS9210

MAP: 2 OF 9

JSI

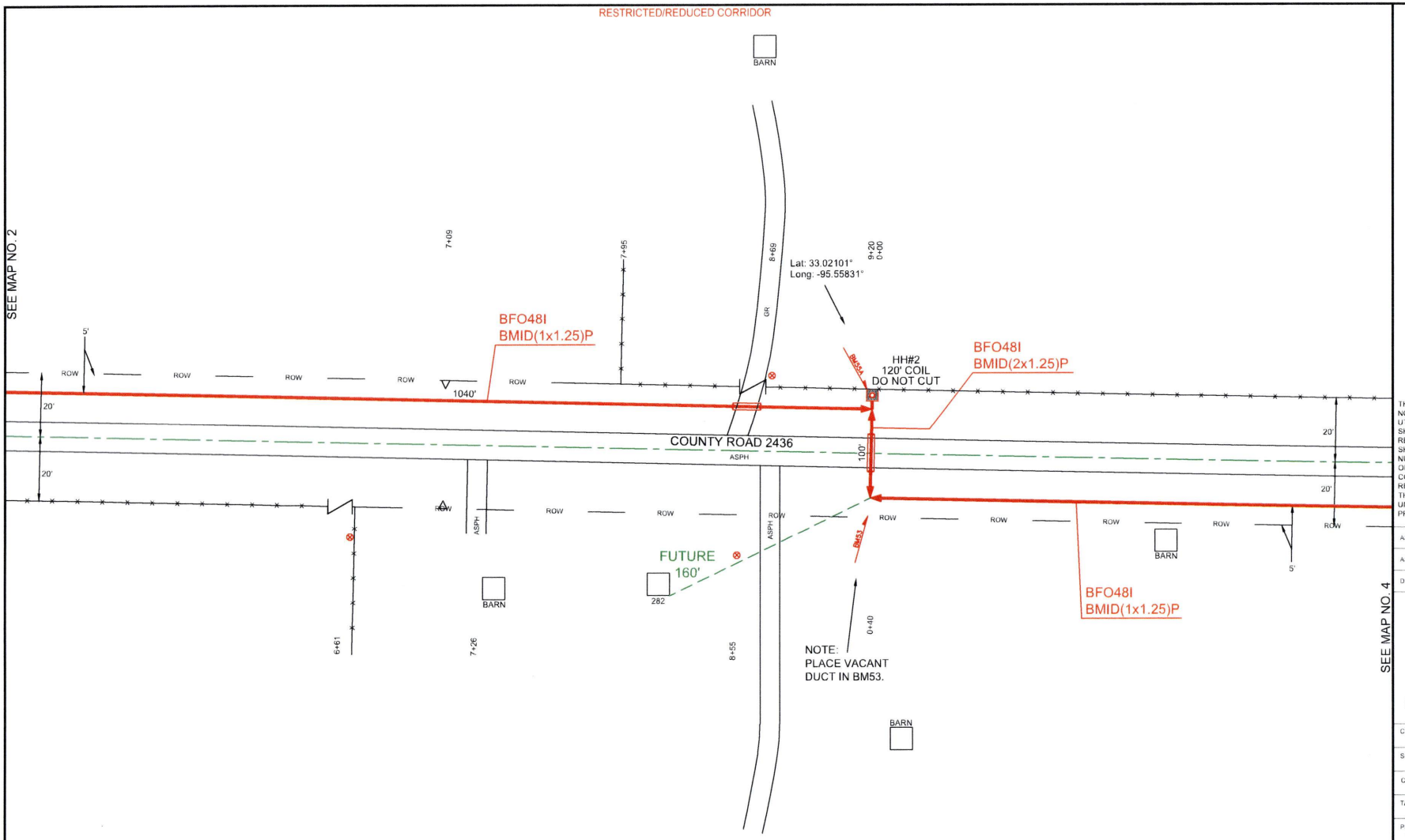


| HH/PED/SUBSCRIBER | Unit Description | As-Staked Qty | As-Built Qty | NOTES |
|---|---|---|---|---|
| HH#2 | BFO48I | 1040 | | |
| HH#2 | BHF(24X36X24)T | 1 | | |
| HH#2 | BMID(1X1.25)P | 920 | | |
| HH#2 | BM2(1/2)(5) | 1 | | |
| HH#2 | BM55A | 1 | | |

PEOPLES

811 Know what's below. Call before you dig.

THIS STAKING SHEET DOES NOT SHOW ALL UNDERGROUND UTILITIES. THOSE THAT ARE SHOWN ARE SHOWN IN RELATIVE POSITION ONLY. THE SHEET DOES NOT SPECIFY NUMBER OF UTILITIES, TYPE, OR EXACT LOCATION. IT IS CONTRACTOR'S SOLE RESPONSIBILITY TO DETERMINE THE LOCATION OF ALL UNDERGROUND UTILITIES PRIOR TO CONSTRUCTION.

AS-STAKED: 5/19/2025

AS-BUILT:

DRAWN BY: CZ

N

SCALE
0 25 50

COMPANY:
Peoples Telephone Cooperative, Inc

SECTION:
YANTIS - REILLY SPRINGS

COUNTY:
HOPKINS

TAX DISTRICT:
SULPHUR SPRINGS ISD

PROJECT NUMBER:
WO#BF24-082

ROUTE:
RLS9210

MAP
3 OF 9

JSI

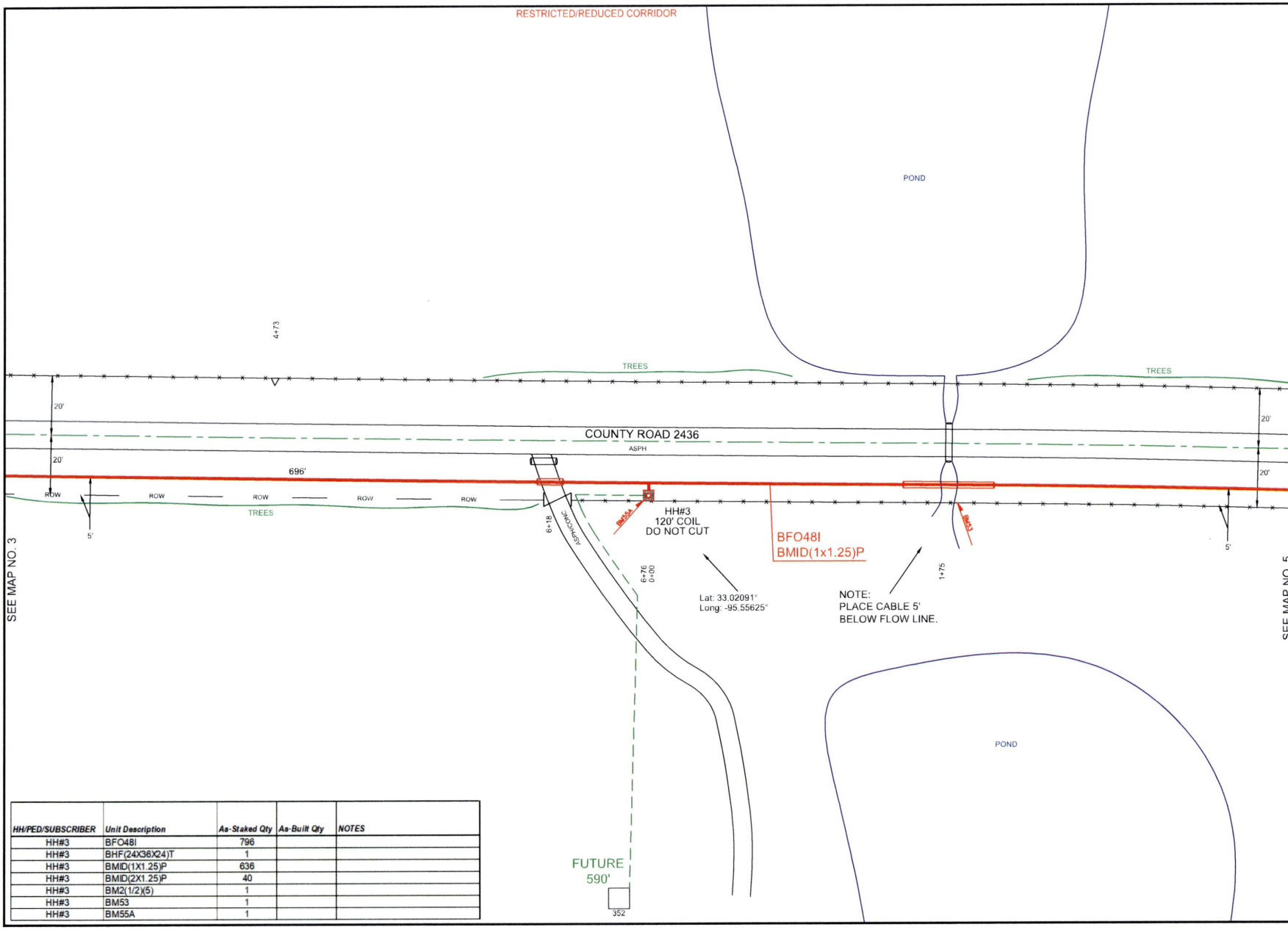


| HH/PED/SUBSCRIBER | Unit Description | As-Staked Qty | As-Built Qty | NOTES |
|---|---|---|---|---|
| HH#3 | BFO48I | 796 | | |
| HH#3 | BHF(24X36X24)T | 1 | | |
| HH#3 | BMID(1X1.25)P | 636 | | |
| HH#3 | BMID(2X1.25)P | 40 | | |
| HH#3 | BM2(1/2)(5) | 1 | | |
| HH#3 | BM53 | 1 | | |
| HH#3 | BM55A | 1 | | |

PEOPLES

811 Know what's below. Call before you dig.

THIS STAKING SHEET DOES NOT SHOW ALL UNDERGROUND UTILITIES. THOSE THAT ARE SHOWN ARE SHOWN IN RELATIVE POSITION ONLY. THE SHEET DOES NOT SPECIFY NUMBER OF UTILITIES, TYPE, OR EXACT LOCATION. IT IS CONTRACTOR'S SOLE RESPONSIBILITY TO DETERMINE THE LOCATION OF ALL UNDERGROUND UTILITIES PRIOR TO CONSTRUCTION.

AS-STAKED: 5/19/2025

AS-BUILT:

DRAWN BY: CZ

N

SCALE
0 25 50

COMPANY:
Peoples Telephone Cooperative, Inc

SECTION:
YANTIS - REILLY SPRINGS

COUNTY:
HOPKINS

TAX DISTRICT:
SULPHUR SPRINGS ISD

PROJECT NUMBER:
WOMBF24-062

ROUTE:
RLS9210

MAP
4 OF 9

JSI

RESTRICTED/REDUCED CORRIDOR

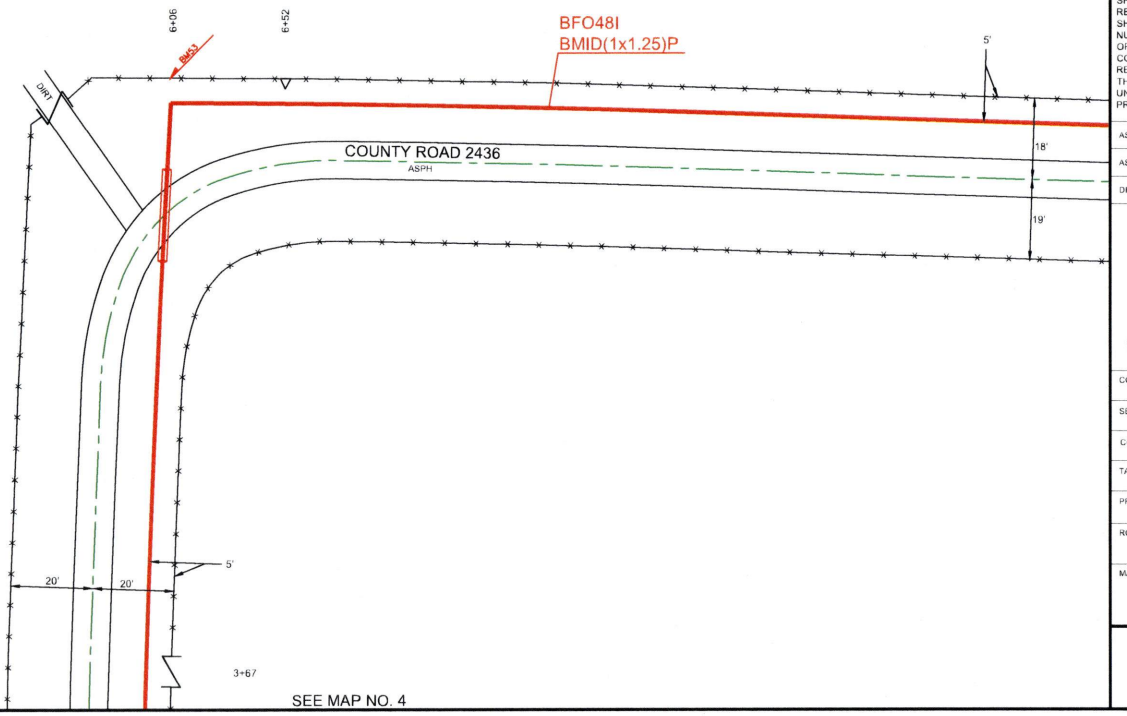


SEE MAP NO. 6

SEE MAP NO. 4

PEOPLES

811 Know what's **below.** **Call** before you dig.

THIS STAKING SHEET DOES NOT SHOW ALL UNDERGROUND UTILITIES. THOSE THAT ARE SHOWN ARE SHOWN IN RELATIVE POSITION ONLY. THE SHEET DOES NOT SPECIFY NUMBER OF UTILITIES, TYPE, OR EXACT LOCATION. IT IS CONTRACTOR'S SOLE RESPONSIBILITY TO DETERMINE THE LOCATION OF ALL UNDERGROUND UTILITIES PRIOR TO CONSTRUCTION.

AS-STAKED: 5/19/2025

AS-BUILT:

DRAWN BY: CZ

N

SCALE
0 25 50

COMPANY:
Peoples Telephone Cooperative, Inc

SECTION:
YANTIS - REILLY SPRINGS

COUNTY:
HOPKINS

TAX DISTRICT:
SULPHUR SPRINGS ISD

PROJECT NUMBER:
WO#BF24-062

ROUTE:
RLS9210

MAP:
5 OF 9

JSI

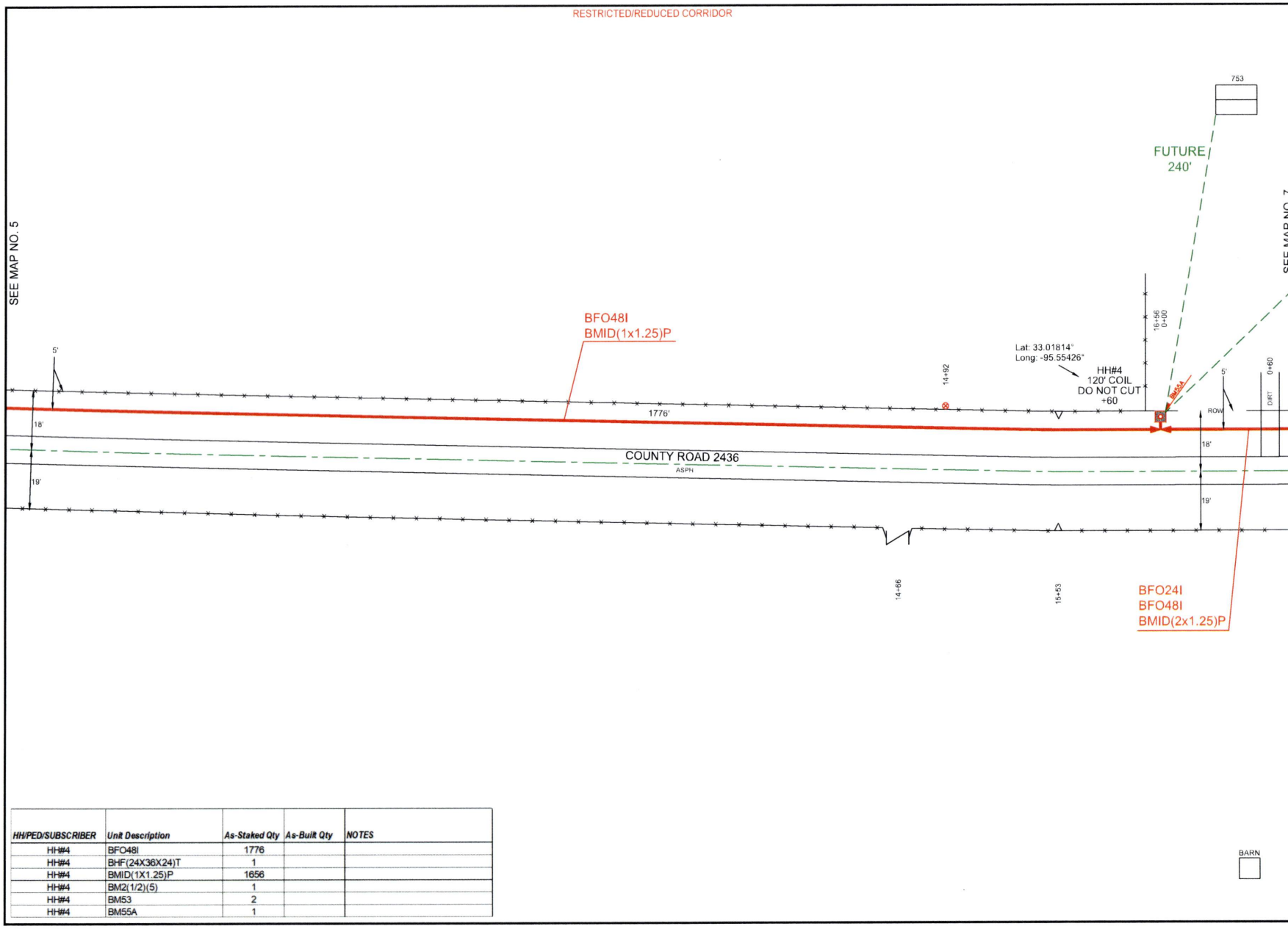


| HH/PED/SUBSCRIBER | Unit Description | As-Staked Qty | As-Built Qty | NOTES |
|---|---|---|---|---|
| HH#4 | BFO48I | 1776 | | |
| HH#4 | BHF(24X36X24)T | 1 | | |
| HH#4 | BMID(1X1.25)P | 1656 | | |
| HH#4 | BM2(1/2)(5) | 1 | | |
| HH#4 | BM53 | 2 | | |
| HH#4 | BM55A | 1 | | |

PEOPLES

811 Know what's below. Call before you dig.

THIS STAKING SHEET DOES NOT SHOW ALL UNDERGROUND UTILITIES. THOSE THAT ARE SHOWN ARE SHOWN IN RELATIVE POSITION ONLY. THE SHEET DOES NOT SPECIFY NUMBER OF UTILITIES, TYPE, OR EXACT LOCATION. IT IS CONTRACTOR'S SOLE RESPONSIBILITY TO DETERMINE THE LOCATION OF ALL UNDERGROUND UTILITIES PRIOR TO CONSTRUCTION.

AS-STAKED: 5/19/2025

AS-BUILT:

DRAWN BY: CZ

N

SCALE
0 25 50

COMPANY:
Peoples Telephone Cooperative, Inc

SECTION:
YANTIS - REILLY SPRINGS

COUNTY:
HOPKINS

TAX DISTRICT:
SULPHUR SPRINGS ISD

PROJECT NUMBER
WO#BF24-062

ROUTE:
RLS9210

MAP
6 OF 9

JSI

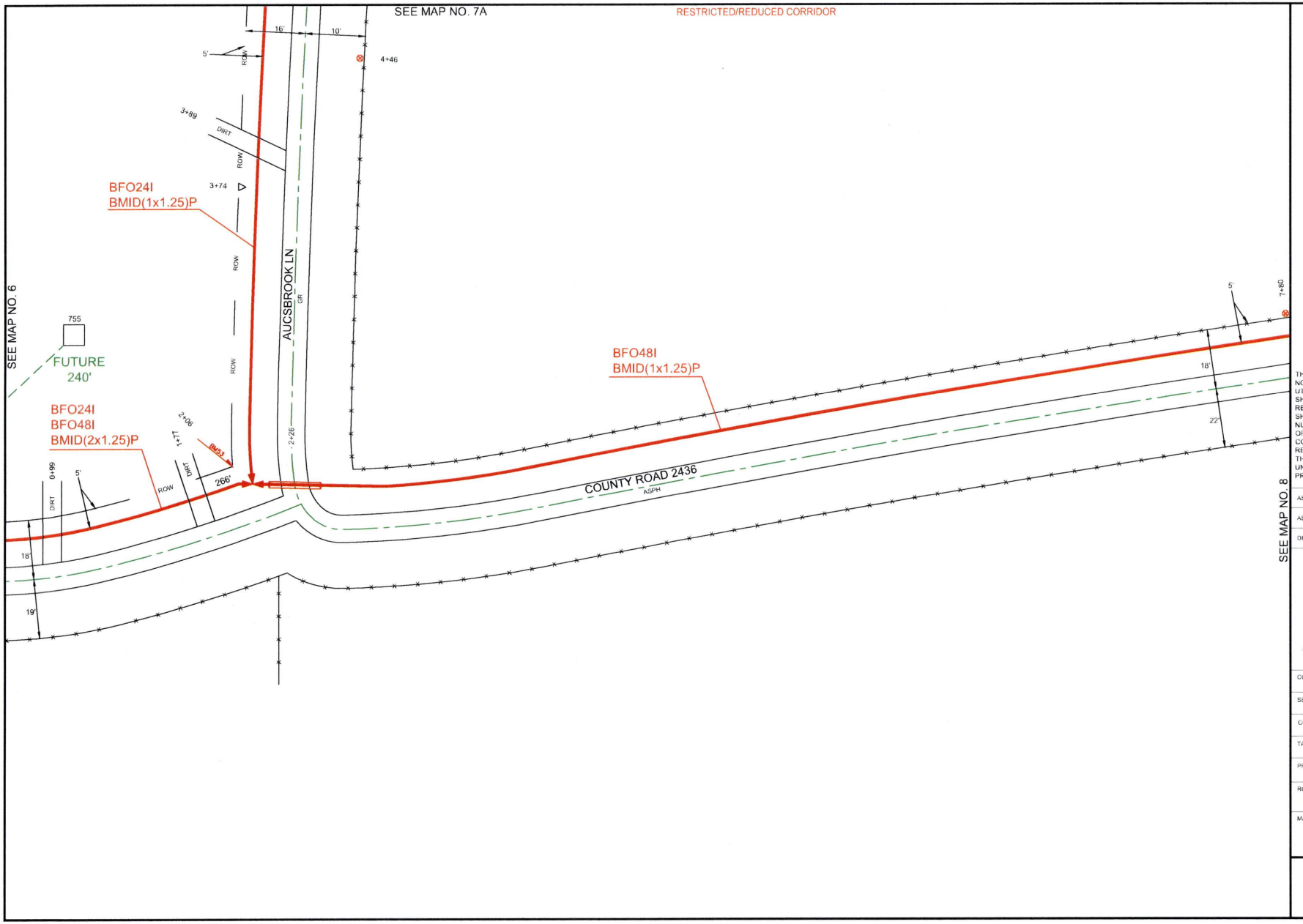


PEOPLES

811
Know what's below.
Call before you dig.

THIS STAKING SHEET DOES NOT SHOW ALL UNDERGROUND UTILITIES. THOSE THAT ARE SHOWN ARE SHOWN IN RELATIVE POSITION ONLY. THE SHEET DOES NOT SPECIFY NUMBER OF UTILITIES, TYPE, OR EXACT LOCATION. IT IS CONTRACTOR'S SOLE RESPONSIBILITY TO DETERMINE THE LOCATION OF ALL UNDERGROUND UTILITIES PRIOR TO CONSTRUCTION.

AS-STAKED: 5/19/2025

AS-BUILT:

DRAWN BY: CZ

N

SCALE
0 25 50

COMPANY:
Peoples Telephone Cooperative, Inc

SECTION:
YANTIS - REILLY SPRINGS

COUNTY:
HOPKINS

TAX DISTRICT:
SULPHUR SPRINGS ISD

PROJECT NUMBER
WO#BF24-082

ROUTE:
RLS9210

MAP
7 OF 9

JSI

RESTRICTED/REDUCED CORRIDOR

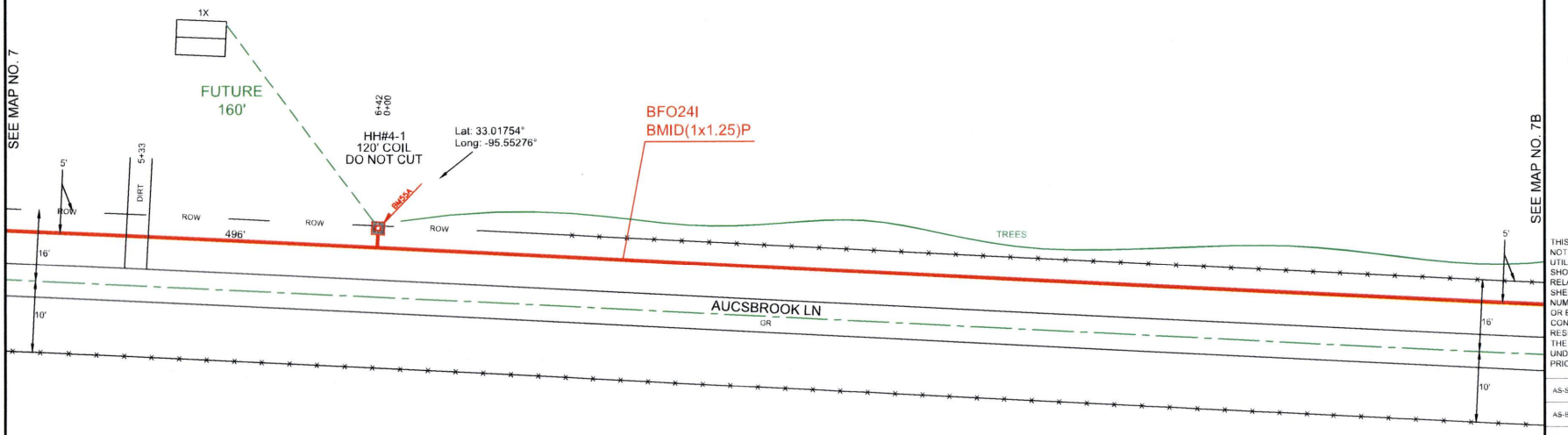


| HH/PED/SUBSCRIBER | Unit Description | As-Staked Qty | As-Built Qty | NOTES |
|---|---|---|---|---|
| HH#4-1 | BFO24I | 762 | | |
| HH#4-1 | BHF(24X36X24)T | 1 | | |
| HH#4-1 | BMID(1X1.25)P | 436 | | |
| HH#4-1 | BM2(1/2)(5) | 1 | | |
| HH#4-1 | BM55A | 1 | | |

PEOPLES

811 Know what's below. Call before you dig.

THIS STAKING SHEET DOES NOT SHOW ALL UNDERGROUND UTILITIES. THOSE THAT ARE SHOWN ARE SHOWN IN RELATIVE POSITION ONLY. THE SHEET DOES NOT SPECIFY NUMBER OF UTILITIES, TYPE, OR EXACT LOCATION. IT IS CONTRACTOR'S SOLE RESPONSIBILITY TO DETERMINE THE LOCATION OF ALL UNDERGROUND UTILITIES PRIOR TO CONSTRUCTION.

AS-STAKED: 5/19/2025

AS-BUILT:

DRAWN BY: CZ

N

SCALE
0 25 50

COMPANY:
Peoples Telephone Cooperative, Inc

SECTION:
YANTIS - REILLY SPRINGS

COUNTY:
HOPKINS

TAX DISTRICT:
SULPHUR SPRINGS ISD

PROJECT NUMBER:
WO#BF24-062

ROUTE:
RLS9210

MAP:
7A OF 9

JSI

RESTRICTED/REDUCED CORRIDOR

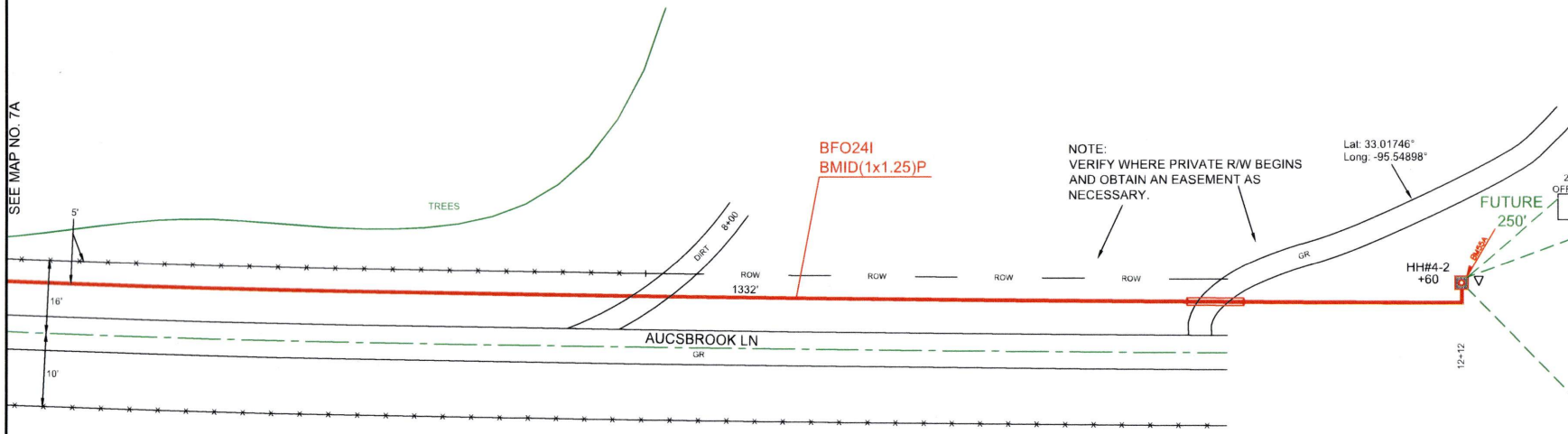


| HH/PED/SUBSCRIBER | Unit Description | As-Staked Qty | As-Built Qty | NOTES |
|---|---|---|---|---|
| HH#4-2 | BFO24I | 1332 | | |
| HH#4-2 | BHF(24X36X24)T | 1 | | |
| HH#4-2 | BMID(1X1.25)P | 1212 | | |
| HH#4-2 | BM2(1/2)(5) | 1 | | |
| HH#4-2 | BM55A | 1 | | |

PEOPLES

811 Know what's below. Call before you dig.

THIS STAKING SHEET DOES NOT SHOW ALL UNDERGROUND UTILITIES. THOSE THAT ARE SHOWN ARE SHOWN IN RELATIVE POSITION ONLY. THE SHEET DOES NOT SPECIFY NUMBER OF UTILITIES, TYPE, OR EXACT LOCATION. IT IS CONTRACTOR'S SOLE RESPONSIBILITY TO DETERMINE THE LOCATION OF ALL UNDERGROUND UTILITIES PRIOR TO CONSTRUCTION.

AS-STAKED: 5/19/2025

AS-BUILT:

DRAWN BY: CZ

N

SCALE
0 25 50

COMPANY:
Peoples Telephone Cooperative, Inc

SECTION:
YANTIS - REILLY SPRINGS

COUNTY:
HOPKINS

TAX DISTRICT:
SULPHUR SPRINGS ISD

PROJECT NUMBER:
WO#BF24-082

ROUTE:
RLS9210

MAP
7B OF 9

JSI

RESTRICTED/REDUCED CORRIDOR

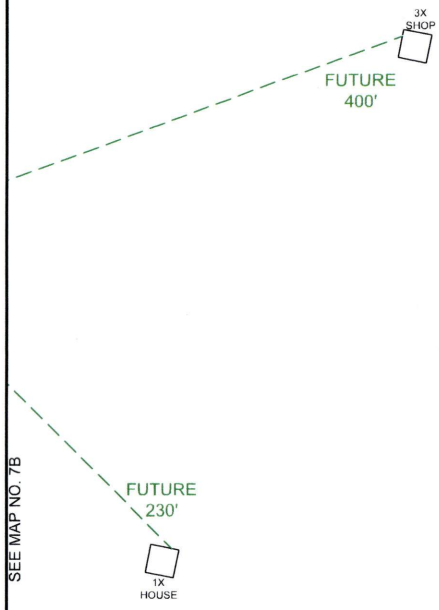


PEOPLES

811
Know what's **below.**
**Call** before you dig.

THIS STAKING SHEET DOES NOT SHOW ALL UNDERGROUND UTILITIES. THOSE THAT ARE SHOWN ARE SHOWN IN RELATIVE POSITION ONLY. THE SHEET DOES NOT SPECIFY NUMBER OF UTILITIES, TYPE, OR EXACT LOCATION. IT IS CONTRACTOR'S SOLE RESPONSIBILITY TO DETERMINE THE LOCATION OF ALL UNDERGROUND UTILITIES PRIOR TO CONSTRUCTION.

AS-STAKED: 5/19/2025

AS-BUILT:

DRAWN BY: CZ

N

SCALE
0 25 50

COMPANY:
Peoples Telephone Cooperative, Inc

SECTION:
YANTIS - REILLY SPRINGS

COUNTY:
HOPKINS

TAX DISTRICT:
SULPHUR SPRINGS ISD

PROJECT NUMBER:
WO#BF24-082

ROUTE:
RLS9210

MAP:
7C OF 9

JSI

RESTRICTED/REDUCED CORRIDOR

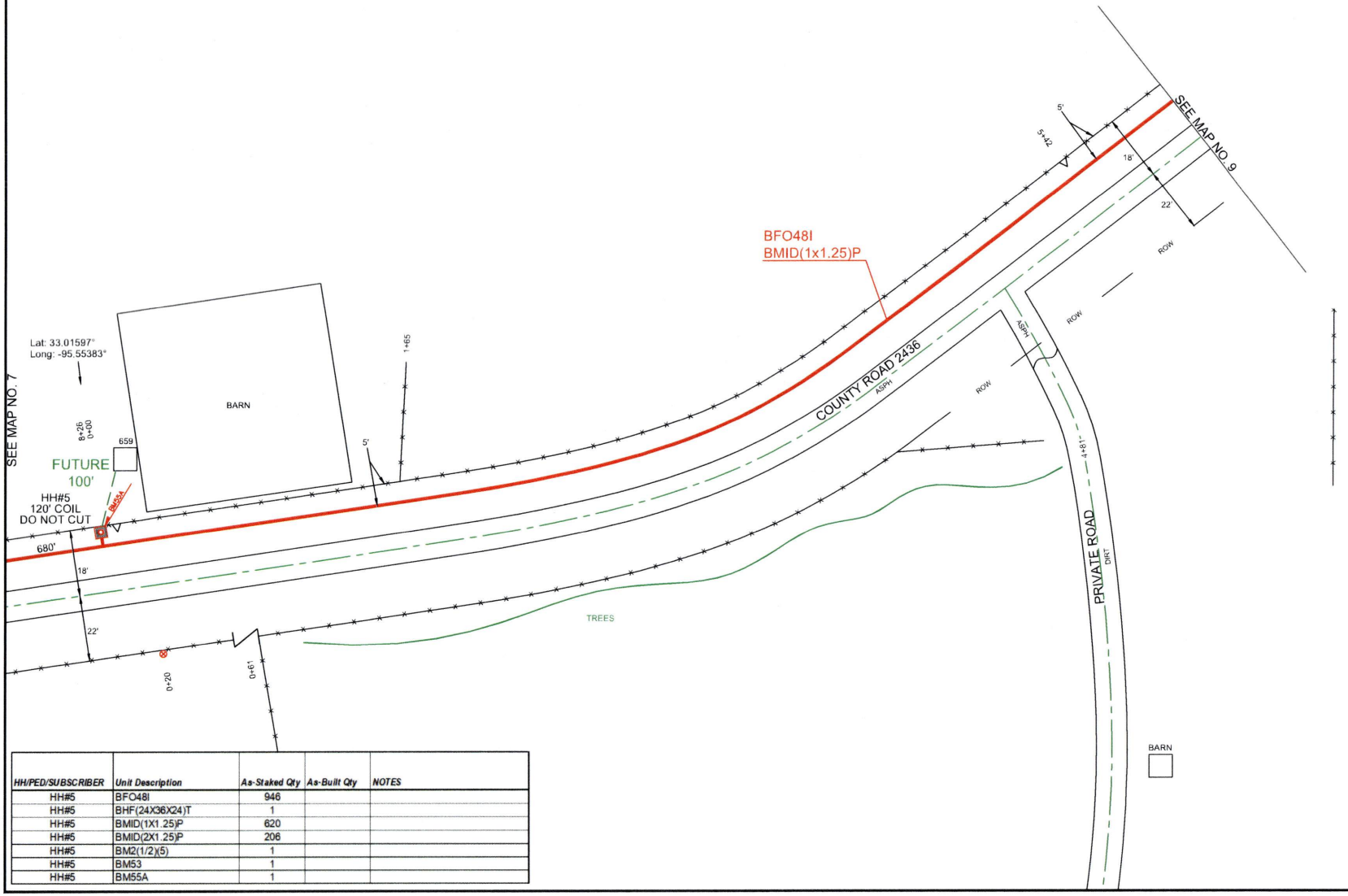


| HH/PED/SUBSCRIBER | Unit Description | As-Staked Qty | As-Built Qty | NOTES |
|---|---|---|---|---|
| HH#5 | BFO48I | 946 | | |
| HH#5 | BHF(24X36X24)T | 1 | | |
| HH#5 | BMID(1X1.25)P | 620 | | |
| HH#5 | BMID(2X1.25)P | 206 | | |
| HH#5 | BM2(1/2)(5) | 1 | | |
| HH#5 | BM53 | 1 | | |
| HH#5 | BM55A | 1 | | |

PEOPLES

811 Know what's below. Call before you dig.

THIS STAKING SHEET DOES NOT SHOW ALL UNDERGROUND UTILITIES. THOSE THAT ARE SHOWN ARE SHOWN IN RELATIVE POSITION ONLY. THE SHEET DOES NOT SPECIFY NUMBER OF UTILITIES, TYPE, OR EXACT LOCATION. IT IS CONTRACTOR'S SOLE RESPONSIBILITY TO DETERMINE THE LOCATION OF ALL UNDERGROUND UTILITIES PRIOR TO CONSTRUCTION.

AS-STAKED: 5/19/2025

AS-BUILT:

DRAWN BY: CZ

N

SCALE
0 25 50

COMPANY:
Peoples Telephone Cooperative, Inc

SECTION:
YANTIS - REILLY SPRINGS

COUNTY:
HOPKINS

TAX DISTRICT:
SULPHUR SPRINGS ISD

PROJECT NUMBER:
WO#BF24-062

ROUTE:
RLS9210

MAP:
8 OF 9

JSI

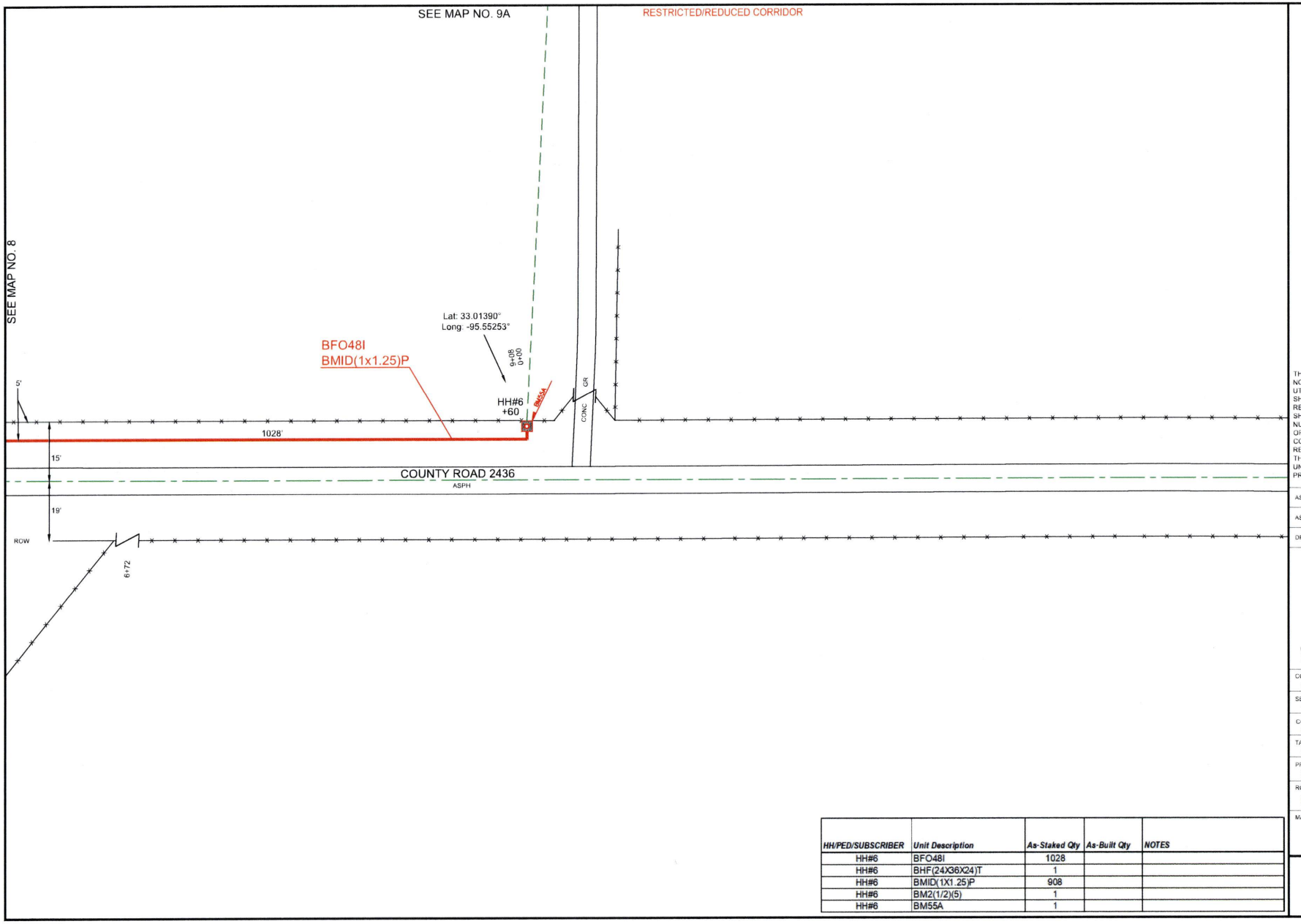


| HH/PED/SUBSCRIBER | Unit Description | As-Staked Qty | As-Built Qty | NOTES |
|---|---|---|---|---|
| HH#6 | BFO48I | 1028 | | |
| HH#6 | BHF(24X36X24)T | 1 | | |
| HH#6 | BMID(1X1.25)P | 908 | | |
| HH#6 | BM2(1/2)(5) | 1 | | |
| HH#6 | BM55A | 1 | | |

PEOPLES

811 Know what's **below.** **Call** before you dig.

THIS STAKING SHEET DOES NOT SHOW ALL UNDERGROUND UTILITIES. THOSE THAT ARE SHOWN ARE SHOWN IN RELATIVE POSITION ONLY. THE SHEET DOES NOT SPECIFY NUMBER OF UTILITIES, TYPE, OR EXACT LOCATION. IT IS CONTRACTOR'S SOLE RESPONSIBILITY TO DETERMINE THE LOCATION OF ALL UNDERGROUND UTILITIES PRIOR TO CONSTRUCTION.

AS-STAKED: 5/19/2025

AS-BUILT:

DRAWN BY: CZ

SCALE
0 25 50

COMPANY:
Peoples Telephone Cooperative, Inc

SECTION:
YANTIS - REILLY SPRINGS

COUNTY:
HOPKINS

TAX DISTRICT:
SULPHUR SPRINGS ISD

PROJECT NUMBER:
WO#BF24-082

ROUTE:
RLS9210

MAP
9 OF 9

JSI

RESTRICTED/REDUCED CORRIDOR

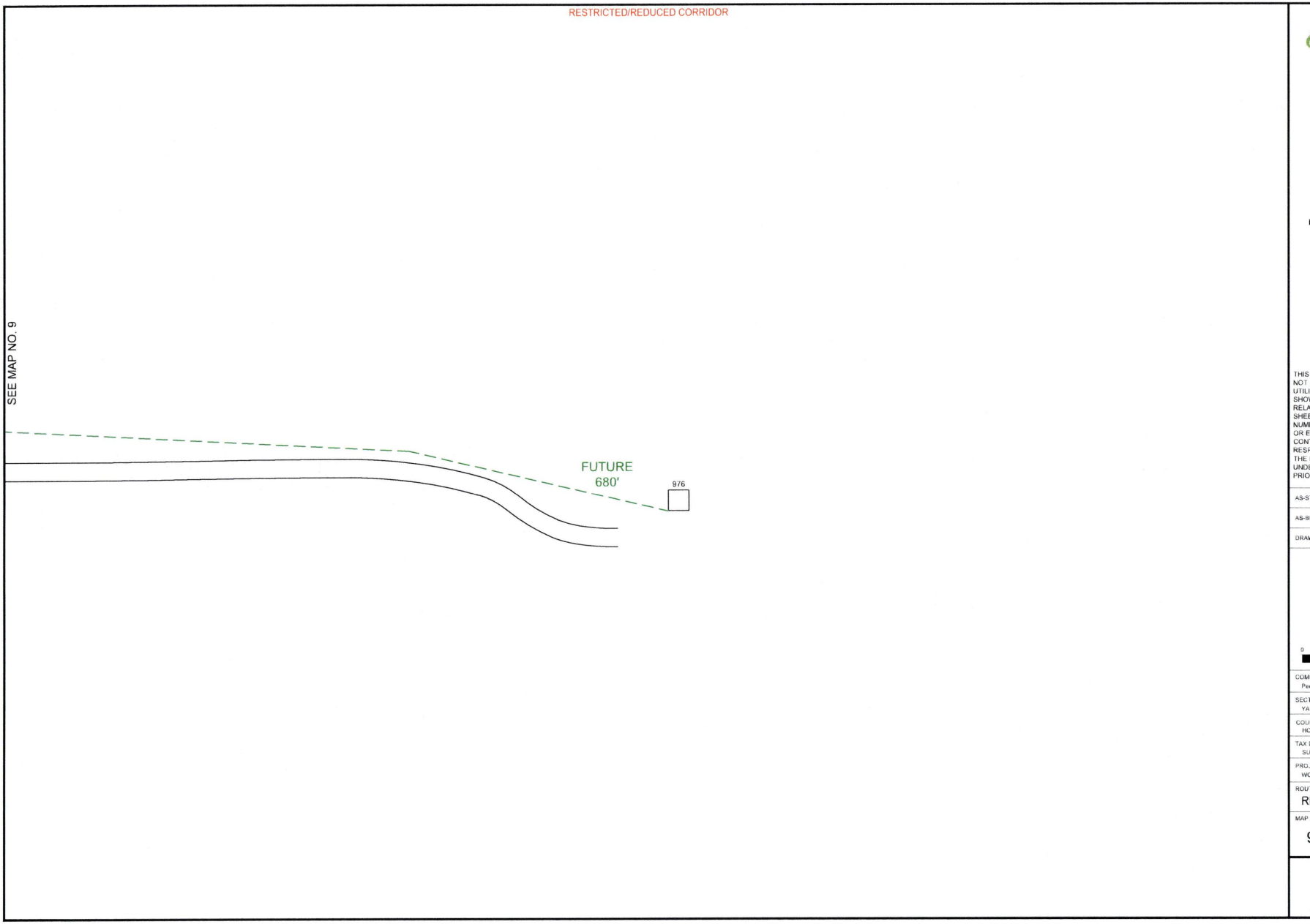


PEOPLES

811
Know what's **below.**
**Call** before you dig.

THIS STAKING SHEET DOES NOT SHOW ALL UNDERGROUND UTILITIES. THOSE THAT ARE SHOWN ARE SHOWN IN RELATIVE POSITION ONLY. THE SHEET DOES NOT SPECIFY NUMBER OF UTILITIES, TYPE, OR EXACT LOCATION. IT IS CONTRACTOR'S SOLE RESPONSIBILITY TO DETERMINE THE LOCATION OF ALL UNDERGROUND UTILITIES PRIOR TO CONSTRUCTION.

AS-STAKED: 5/19/2025

AS-BUILT:

DRAWN BY: CZ

N

SCALE
0 25 50

COMPANY:
Peoples Telephone Cooperative, Inc

SECTION:
YANTIS - REILLY SPRINGS

COUNTY:
HOPKINS

TAX DISTRICT:
SULPHUR SPRINGS ISD

PROJECT NUMBER:
WO#BF24-082

ROUTE:
RLS9210

MAP:
9A OF 9

JSL

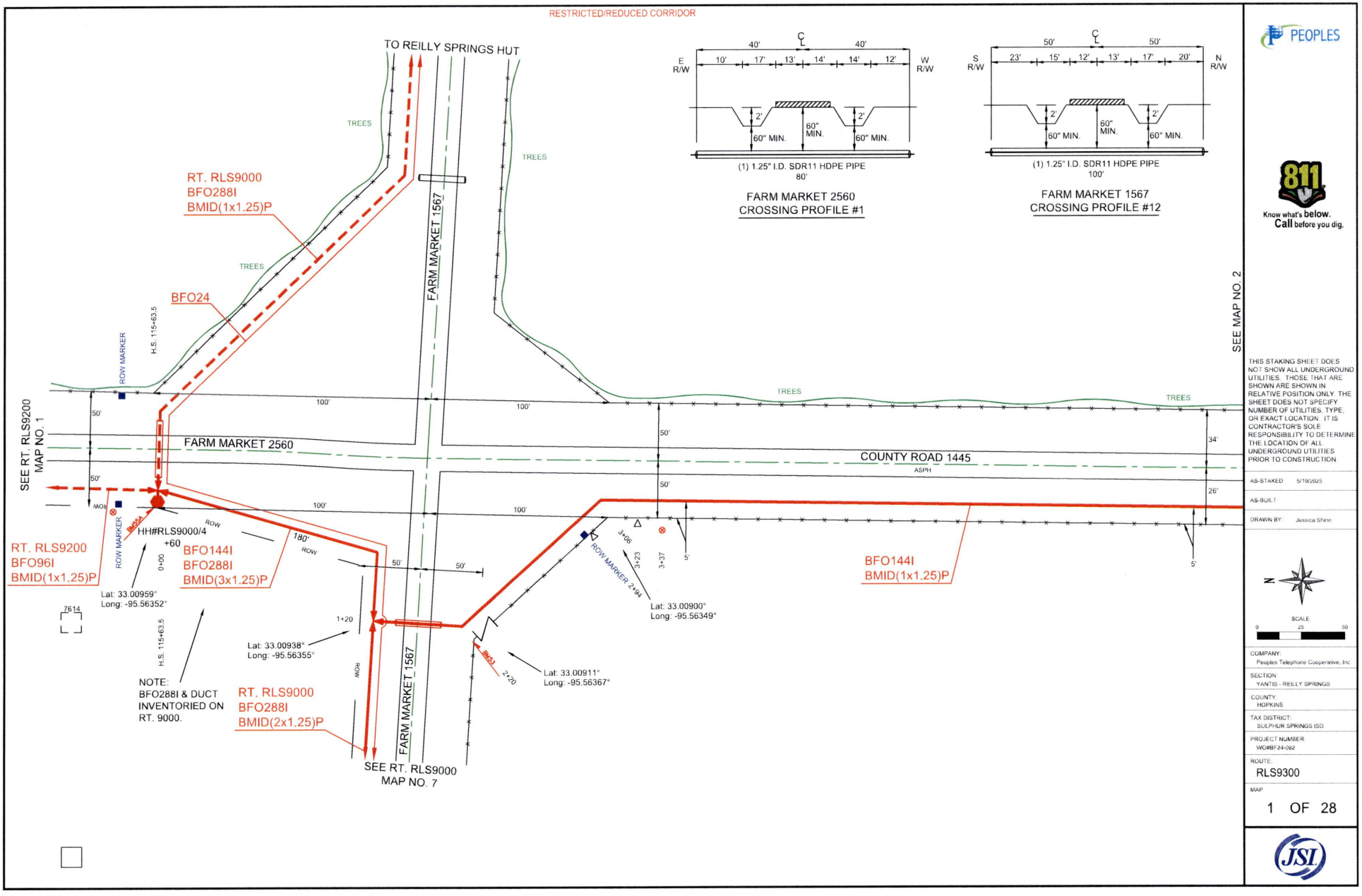


PEOPLES

811 Know what's below. Call before you dig.

THIS STAKING SHEET DOES NOT SHOW ALL UNDERGROUND UTILITIES. THOSE THAT ARE SHOWN ARE SHOWN IN RELATIVE POSITION ONLY. THE SHEET DOES NOT SPECIFY NUMBER OF UTILITIES, TYPE, OR EXACT LOCATION. IT IS CONTRACTOR'S SOLE RESPONSIBILITY TO DETERMINE THE LOCATION OF ALL UNDERGROUND UTILITIES PRIOR TO CONSTRUCTION.

AS-STAKED: 5/19/2025

AS-BUILT:

DRAWN BY: Jessica Shinn

SCALE: 0 25 50

COMPANY: Peoples Telephone Cooperative, Inc

SECTION: YANTIS - REILLY SPRINGS

COUNTY: HOPKINS

TAX DISTRICT: SULPHUR SPRINGS ISD

PROJECT NUMBER: WO#BF24-082

ROUTE: RLS9300

MAP: 1 OF 28

JSI

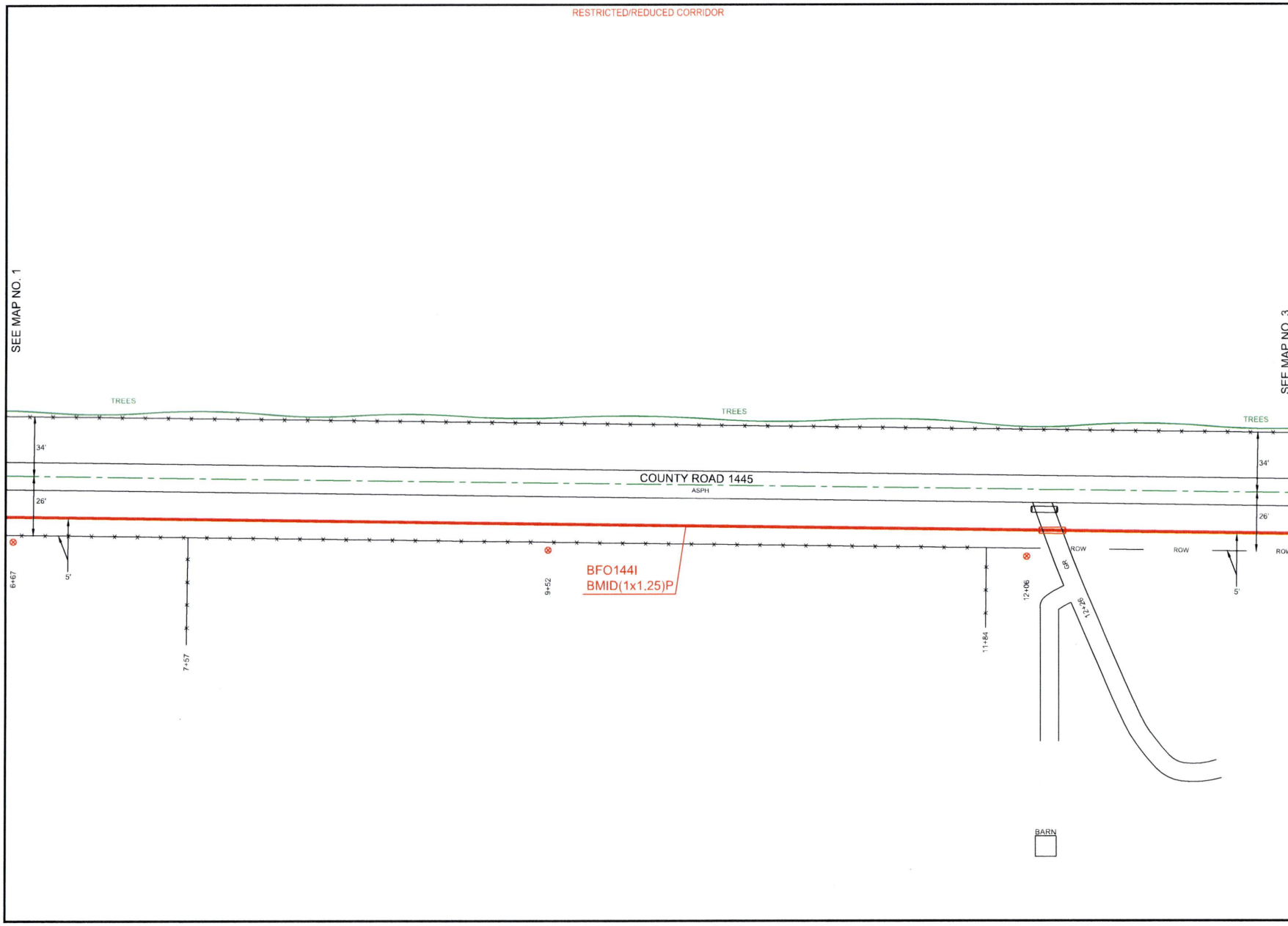


PEOPLES

811 Know what's below. Call before you dig.

THIS STAKING SHEET DOES NOT SHOW ALL UNDERGROUND UTILITIES. THOSE THAT ARE SHOWN ARE SHOWN IN RELATIVE POSITION ONLY. THE SHEET DOES NOT SPECIFY NUMBER OF UTILITIES, TYPE, OR EXACT LOCATION. IT IS CONTRACTOR'S SOLE RESPONSIBILITY TO DETERMINE THE LOCATION OF ALL UNDERGROUND UTILITIES PRIOR TO CONSTRUCTION.

AS-STAKED: 5/19/2025

AS-BUILT:

DRAWN BY: Jessica Shinn

N

SCALE
0 25 50

COMPANY:
Peoples Telephone Cooperative, Inc

SECTION:
YANTIS - REILLY SPRINGS

COUNTY:
HOPKINS

TAX DISTRICT:
SULPHUR SPRINGS ISD

PROJECT NUMBER:
WORBF24-082

ROUTE:
RLS9300

MAP
2 OF 28

JSI

RESTRICTED/REDUCED CORRIDOR

| HH/PED/SUBSCRIBER | Unit Description | As-Staked Qty | As-Built Qty | NOTES |
|---|---|---|---|---|
| HH#1 | BFO144I | 1652 | | |
| HH#1 | BHF(24X36X24)T | 1 | | |
| HH#1 | BMID(1X1.25)P | 1412 | | |
| HH#1 | BM2(1/2)(5) | 1 | | |
| HH#1 | BM53 | 1 | | |
| HH#1 | BM55A | 1 | | |

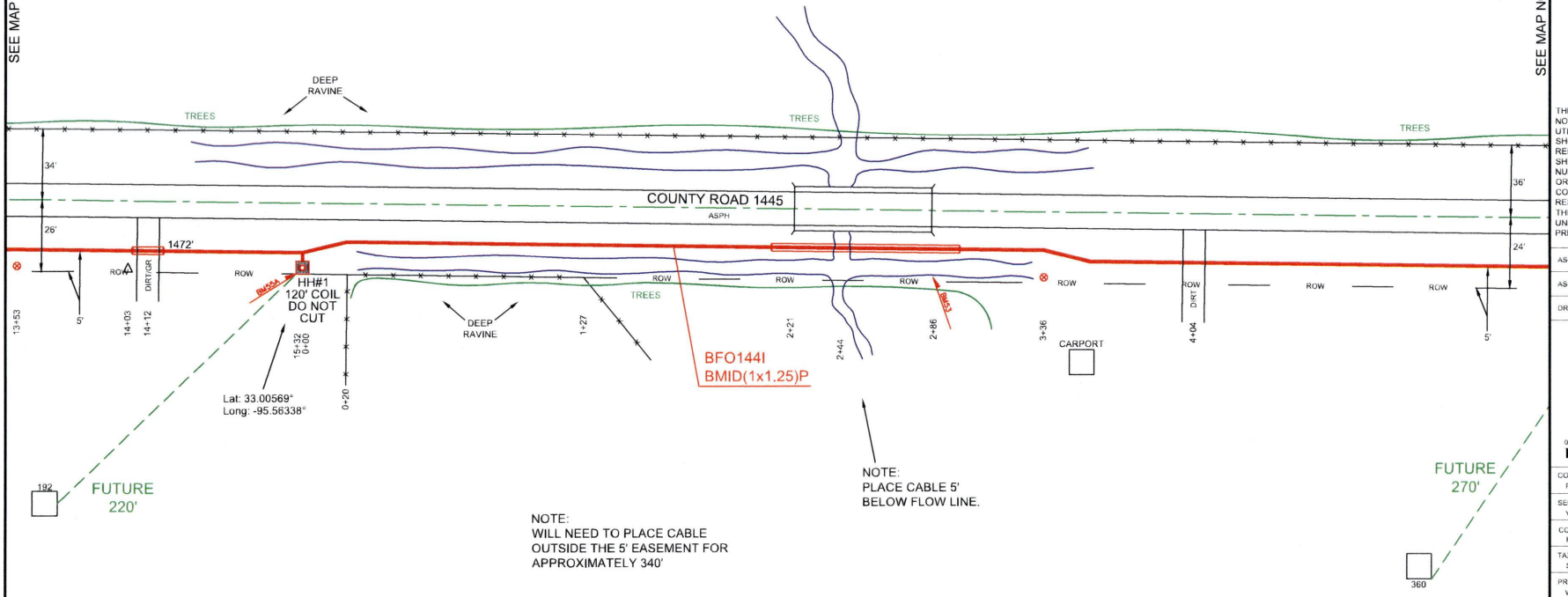


PEOPLES

811 Know what's below. Call before you dig.

THIS STAKING SHEET DOES NOT SHOW ALL UNDERGROUND UTILITIES. THOSE THAT ARE SHOWN ARE SHOWN IN RELATIVE POSITION ONLY. THE SHEET DOES NOT SPECIFY NUMBER OF UTILITIES, TYPE, OR EXACT LOCATION. IT IS CONTRACTOR'S SOLE RESPONSIBILITY TO DETERMINE THE LOCATION OF ALL UNDERGROUND UTILITIES PRIOR TO CONSTRUCTION.

AS-STAKED: 5/19/2025

AS-BUILT:

DRAWN BY: Jessica Shinn

N

SCALE
0 25 50

COMPANY:
Peoples Telephone Cooperative, Inc

SECTION:
YANTIS - REILLY SPRINGS

COUNTY:
HOPKINS

TAX DISTRICT:
SULPHUR SPRINGS ISD

PROJECT NUMBER:
WO#BF24-082

ROUTE:
RLS9300

MAP:
3 OF 28

JSI




| HH/PED/SUBSCRIBER | Unit Description | As-Staked Qty | As-Built Qty | NOTES |
|---|---|---|---|---|
| HH#2 | BFO144I | 780 | | |
| HH#2 | BHF(24X36X24)T | 1 | | |
| HH#2 | BMID(1X1.25)P | 720 | | |
| HH#2 | BM2(1/2)(5) | 1 | | |
| HH#2 | BM53 | 2 | | |
| HH#2 | BM55A | 1 | | |

PEOPLES

811 Know what's below. Call before you dig.

THIS STAKING SHEET DOES NOT SHOW ALL UNDERGROUND UTILITIES. THOSE THAT ARE SHOWN ARE SHOWN IN RELATIVE POSITION ONLY. THE SHEET DOES NOT SPECIFY NUMBER OF UTILITIES, TYPE, OR EXACT LOCATION. IT IS CONTRACTOR'S SOLE RESPONSIBILITY TO DETERMINE THE LOCATION OF ALL UNDERGROUND UTILITIES PRIOR TO CONSTRUCTION.

AS-STAKED: 5/19/2025

AS-BUILT:

DRAWN BY: Jessica Shinn

COMPANY: Peoples Telephone Cooperative, Inc

SECTION: YANTIS - REILLY SPRINGS

COUNTY: HOPKINS

TAX DISTRICT: SULPHUR SPRINGS ISD

PROJECT NUMBER: WO#BF24-082

ROUTE: RLS9300

MAP: 4 OF 28

JSI

RESTRICTED/REDUCED CORRIDOR

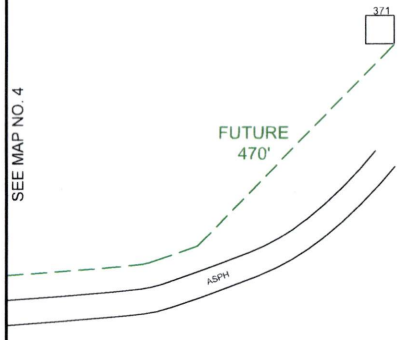


SEE MAP NO. 4

PEOPLES

811
Know what's **below.**
**Call** before you dig.

THIS STAKING SHEET DOES NOT SHOW ALL UNDERGROUND UTILITIES. THOSE THAT ARE SHOWN ARE SHOWN IN RELATIVE POSITION ONLY. THE SHEET DOES NOT SPECIFY NUMBER OF UTILITIES, TYPE, OR EXACT LOCATION. IT IS CONTRACTOR'S SOLE RESPONSIBILITY TO DETERMINE THE LOCATION OF ALL UNDERGROUND UTILITIES PRIOR TO CONSTRUCTION.

AS-STAKED: 5/19/2025

AS-BUILT:

DRAWN BY: Jessica Shinn

N

SCALE
0 25 50

COMPANY:
Peoples Telephone Cooperative, Inc.

SECTION:
YANTIS - REILLY SPRINGS

COUNTY:
HOPKINS

TAX DISTRICT:
SULPHUR SPRINGS ISD

PROJECT NUMBER:
WORBF24-062

ROUTE:
RLS9300

MAP
4A OF 28

JSI

RESTRICTED/REDUCED CORRIDOR

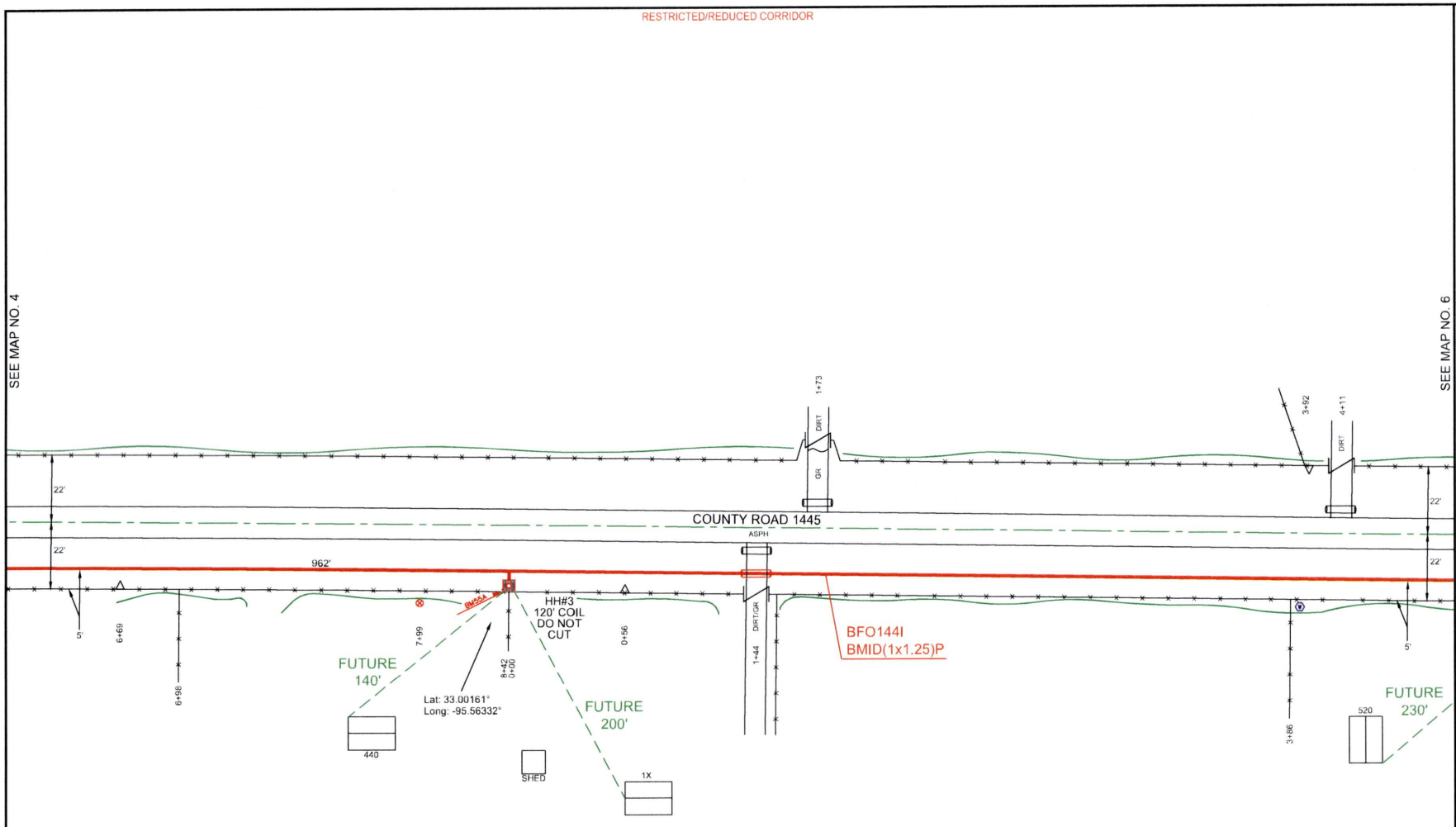


| HH/PED/SUBSCRIBER | Unit Description | As-Staked Qty | As-Built Qty | NOTES |
|---|---|---|---|---|
| HH#3 | BFO144I | 962 | | |
| HH#3 | BHF(24X36X24)T | 1 | | |
| HH#3 | BMID(1X1.25)P | 842 | | |
| HH#3 | BM2(1/2)(5) | 1 | | |
| HH#3 | BM55A | 1 | | |

PEOPLES

811 Know what's below. Call before you dig.

THIS STAKING SHEET DOES NOT SHOW ALL UNDERGROUND UTILITIES. THOSE THAT ARE SHOWN ARE SHOWN IN RELATIVE POSITION ONLY. THE SHEET DOES NOT SPECIFY NUMBER OF UTILITIES, TYPE, OR EXACT LOCATION. IT IS CONTRACTOR'S SOLE RESPONSIBILITY TO DETERMINE THE LOCATION OF ALL UNDERGROUND UTILITIES PRIOR TO CONSTRUCTION.

AS-STAKED: 5/19/2025

AS-BUILT:

DRAWN BY: Jessica Shinn

N

SCALE
0 25 50

COMPANY:
Peoples Telephone Cooperative, Inc

SECTION:
YANTIS - REILLY SPRINGS

COUNTY:
HOPKINS

TAX DISTRICT:
SULPHUR SPRINGS ISD

PROJECT NUMBER:
WO#BF24-062

ROUTE:
RLS9300

MAP
5 OF 28

JSI

| HH/PED/SUBSCRIBER | Unit Description | As-Staked Qty | As-Built Qty | NOTES |
|---|---|---|---|---|
| HH#4 | BFO144I | 644 | | |
| HH#4 | BHF(24X36X24)T | 1 | | |
| HH#4 | BMID(1X1.25)P | 524 | | |
| HH#4 | BM2(1/2)(5) | 1 | | |
| HH#4 | BM55A | 1 | | |
| HH#5 | BFO144I | 520 | | |
| HH#5 | BHF(24X36X24)T | 1 | | |
| HH#5 | BMID(1X1.25)P | 400 | | |
| HH#5 | BM2(1/2)(5) | 1 | | |
| HH#5 | BM55A | 1 | | |

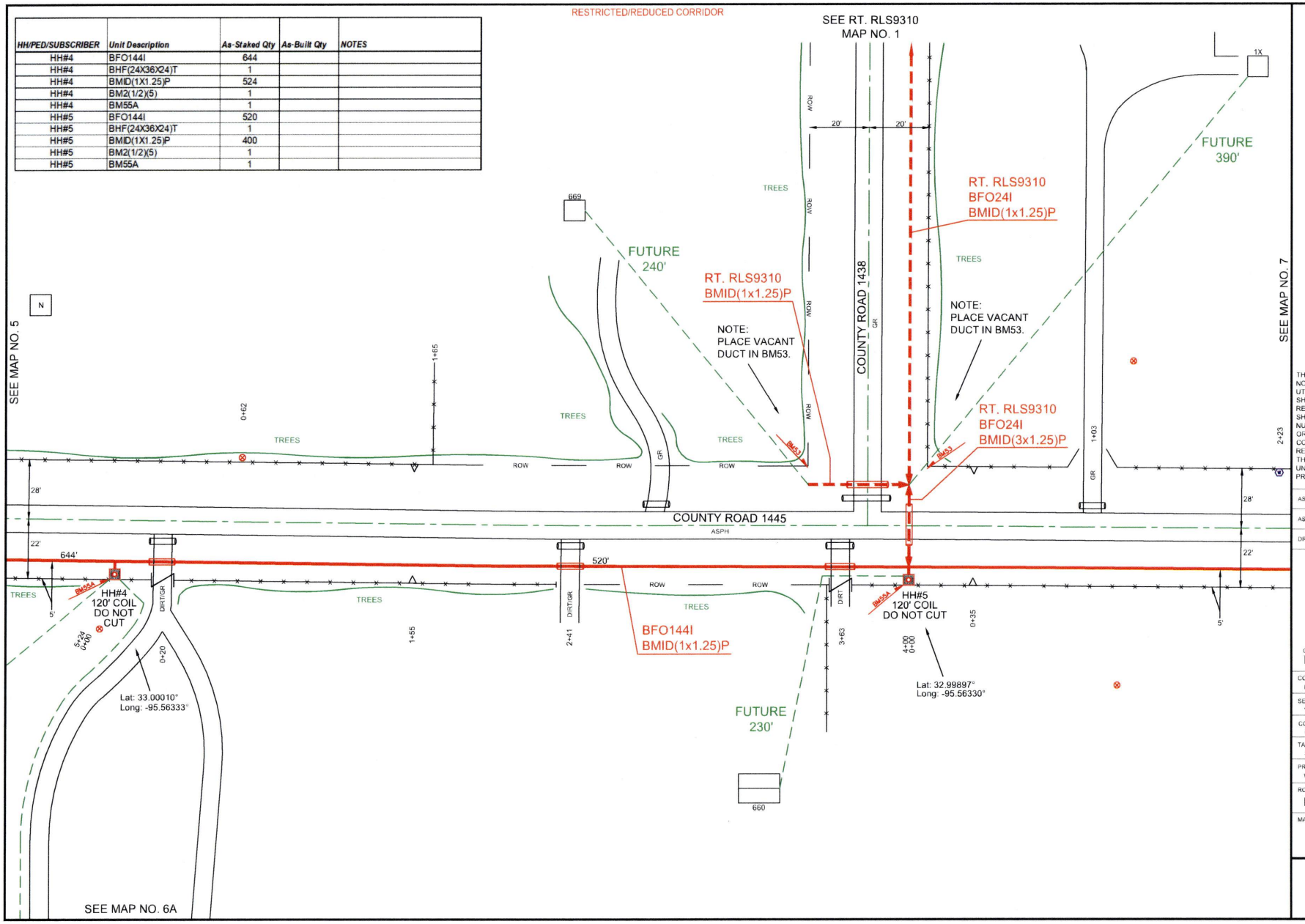


PEOPLES

811
Know what's below.
Call before you dig.

THIS STAKING SHEET DOES NOT SHOW ALL UNDERGROUND UTILITIES. THOSE THAT ARE SHOWN ARE SHOWN IN RELATIVE POSITION ONLY. THE SHEET DOES NOT SPECIFY NUMBER OF UTILITIES, TYPE, OR EXACT LOCATION. IT IS CONTRACTOR'S SOLE RESPONSIBILITY TO DETERMINE THE LOCATION OF ALL UNDERGROUND UTILITIES PRIOR TO CONSTRUCTION.

AS-STAKED: 5/19/2025

AS-BUILT:

DRAWN BY: Jessica Shinn

N

SCALE
0 25 50

COMPANY:
Peoples Telephone Cooperative, Inc

SECTION:
YANTIS - REILLY SPRINGS

COUNTY:
HOPKINS

TAX DISTRICT:
SULPHUR SPRINGS ISD

PROJECT NUMBER:
WO#BF24-082

ROUTE:
RLS9300

MAP:
6 OF 28

JSI

RESTRICTED/REDUCED CORRIDOR

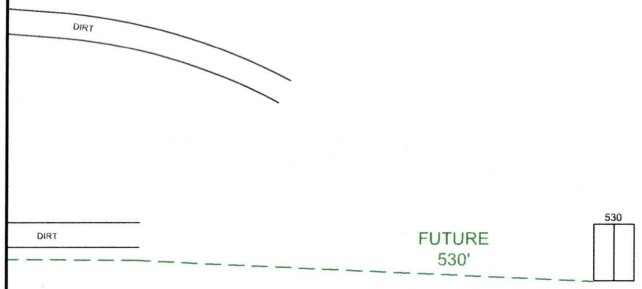


SEE MAP NO. 6

PEOPLES

811 Know what's below. Call before you dig.

THIS STAKING SHEET DOES NOT SHOW ALL UNDERGROUND UTILITIES. THOSE THAT ARE SHOWN ARE SHOWN IN RELATIVE POSITION ONLY. THE SHEET DOES NOT SPECIFY NUMBER OF UTILITIES, TYPE, OR EXACT LOCATION. IT IS CONTRACTOR'S SOLE RESPONSIBILITY TO DETERMINE THE LOCATION OF ALL UNDERGROUND UTILITIES PRIOR TO CONSTRUCTION.

AS-STAKED: 5/19/2025

AS-BUILT:

DRAWN BY: Jessica Shinn

N

SCALE
0 25 50

COMPANY:
Peoples Telephone Cooperative, Inc

SECTION:
YANTIS - REILLY SPRINGS

COUNTY:
HOPKINS

TAX DISTRICT:
SULPHUR SPRINGS ISD

PROJECT NUMBER:
WOWBF24-082

ROUTE:
RLS9300

MAP:
6A OF 28

JSI

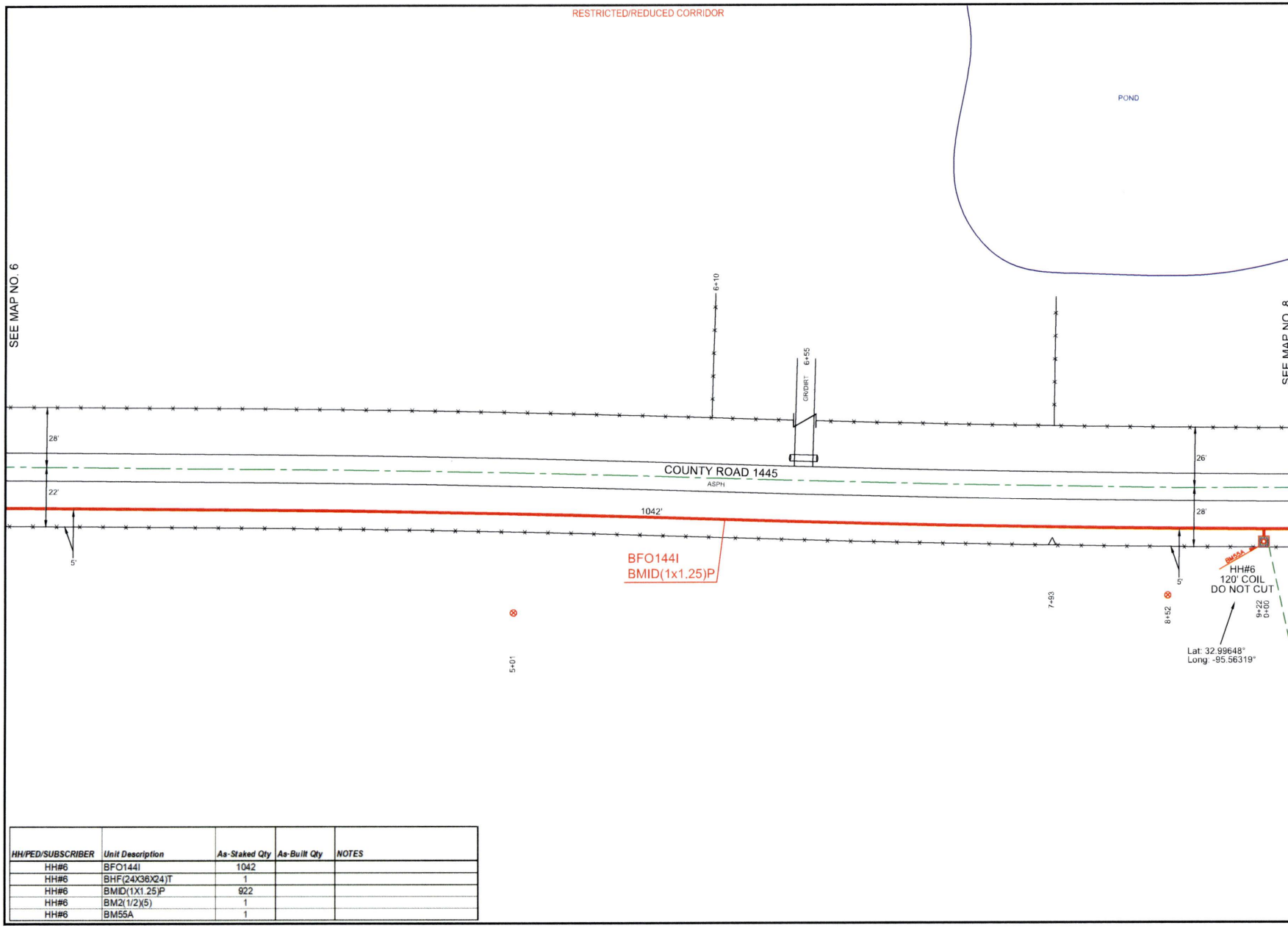


| HH/PED/SUBSCRIBER | Unit Description | As-Staked Qty | As-Built Qty | NOTES |
|---|---|---|---|---|
| HH#6 | BFO144I | 1042 | | |
| HH#6 | BHF(24X36X24)T | 1 | | |
| HH#6 | BMID(1X1.25)P | 922 | | |
| HH#6 | BM2(1/2)(5) | 1 | | |
| HH#6 | BM55A | 1 | | |

PEOPLES

811 Know what's below. Call before you dig.

THIS STAKING SHEET DOES NOT SHOW ALL UNDERGROUND UTILITIES. THOSE THAT ARE SHOWN ARE SHOWN IN RELATIVE POSITION ONLY. THE SHEET DOES NOT SPECIFY NUMBER OF UTILITIES, TYPE, OR EXACT LOCATION. IT IS CONTRACTOR'S SOLE RESPONSIBILITY TO DETERMINE THE LOCATION OF ALL UNDERGROUND UTILITIES PRIOR TO CONSTRUCTION.

AS-STAKED: 5/19/2025

AS-BUILT:

DRAWN BY: Jessica Shinn

N

SCALE
0 25 50

COMPANY:
Peoples Telephone Cooperative, Inc

SECTION:
YANTIS - REILLY SPRINGS

COUNTY:
HOPKINS

TAX DISTRICT:
SULPHUR SPRINGS ISD

PROJECT NUMBER:
WORBF24-082

ROUTE:
RLS9300

MAP
7 OF 28

JSI

| HH/PED/SUBSCRIBER | Unit Description | As-Staked Qty | As-Built Qty | NOTES |
|---|---|---|---|---|
| HH#7 | BFO144I | 812 | | |
| HH#7 | BHF(24X36X24)T | 1 | | |
| HH#7 | BMID(1X1.25)P | 744 | | |
| HH#7 | BM2(1/2)(5) | 1 | | |
| HH#7 | BM53 | 2 | | |
| HH#7 | BM55A | 1 | | |

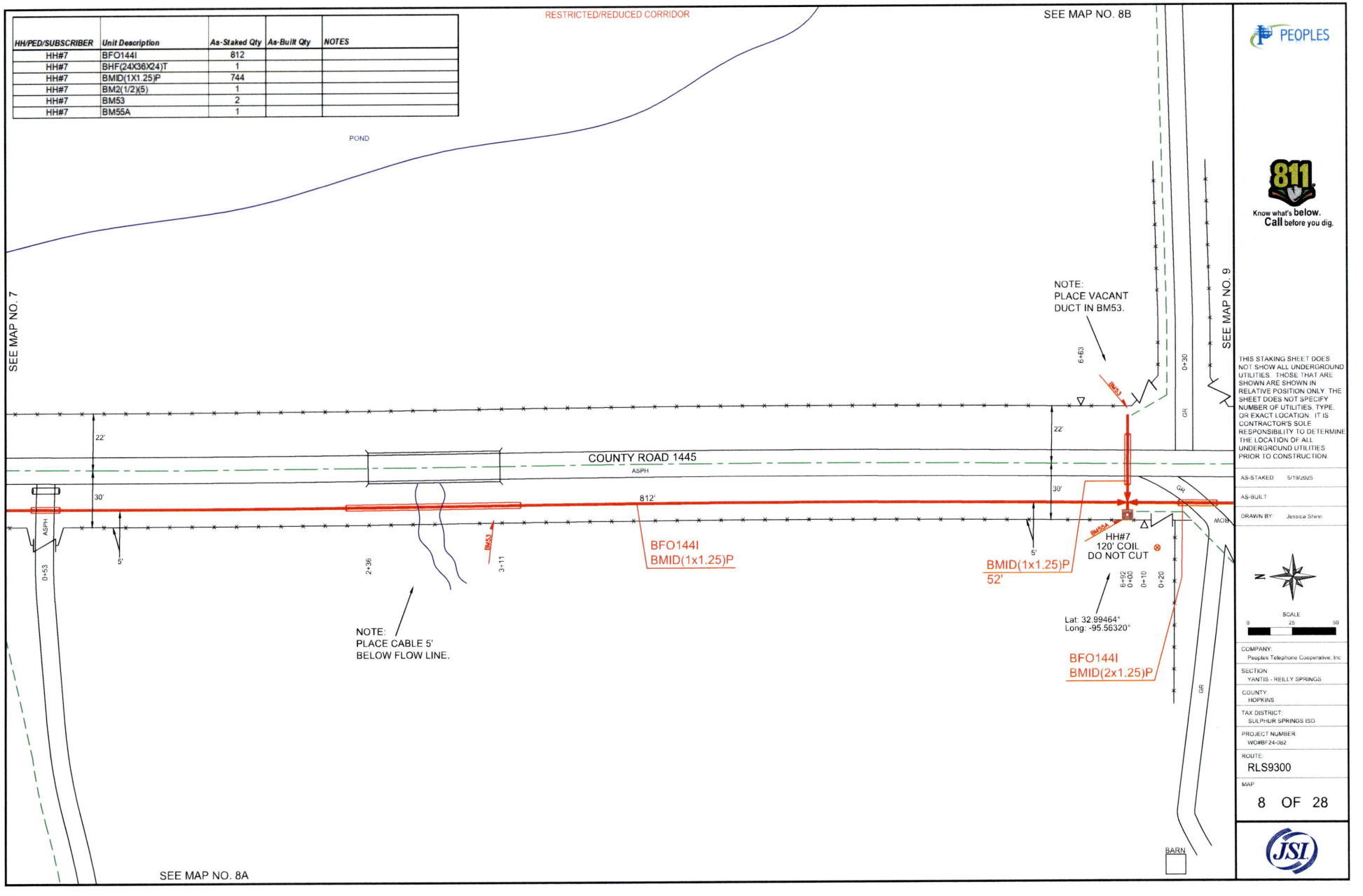


PEOPLES

811 Know what's below. Call before you dig.

THIS STAKING SHEET DOES NOT SHOW ALL UNDERGROUND UTILITIES. THOSE THAT ARE SHOWN ARE SHOWN IN RELATIVE POSITION ONLY. THE SHEET DOES NOT SPECIFY NUMBER OF UTILITIES, TYPE, OR EXACT LOCATION. IT IS CONTRACTOR'S SOLE RESPONSIBILITY TO DETERMINE THE LOCATION OF ALL UNDERGROUND UTILITIES PRIOR TO CONSTRUCTION.

AS-STAKED: 5/19/2025

AS-BUILT:

DRAWN BY: Jessica Shinn

N

SCALE
0 25 50

COMPANY:
Peoples Telephone Cooperative, Inc

SECTION:
YANTIS - REILLY SPRINGS

COUNTY:
HOPKINS

TAX DISTRICT:
SULPHUR SPRINGS ISD

PROJECT NUMBER:
WO#BF24-062

ROUTE:
RLS9300

MAP
8 OF 28

JSI

RESTRICTED/REDUCED CORRIDOR




PEOPLES

811
Know what's **below.**
**Call** before you dig.

THIS STAKING SHEET DOES NOT SHOW ALL UNDERGROUND UTILITIES. THOSE THAT ARE SHOWN ARE SHOWN IN RELATIVE POSITION ONLY. THE SHEET DOES NOT SPECIFY NUMBER OF UTILITIES, TYPE, OR EXACT LOCATION. IT IS CONTRACTOR'S SOLE RESPONSIBILITY TO DETERMINE THE LOCATION OF ALL UNDERGROUND UTILITIES PRIOR TO CONSTRUCTION.

AS-STAKED: 5/19/2025

AS-BUILT:

DRAWN BY: Jessica Shinn

N

SCALE
0 25 50

COMPANY:
Peoples Telephone Cooperative, Inc

SECTION:
YANTIS - REILLY SPRINGS

COUNTY:
HOPKINS

TAX DISTRICT:
SULPHUR SPRINGS ISD

PROJECT NUMBER:
WO#BF24-082

ROUTE:
RLS9300

MAP
8A OF 28

JSI

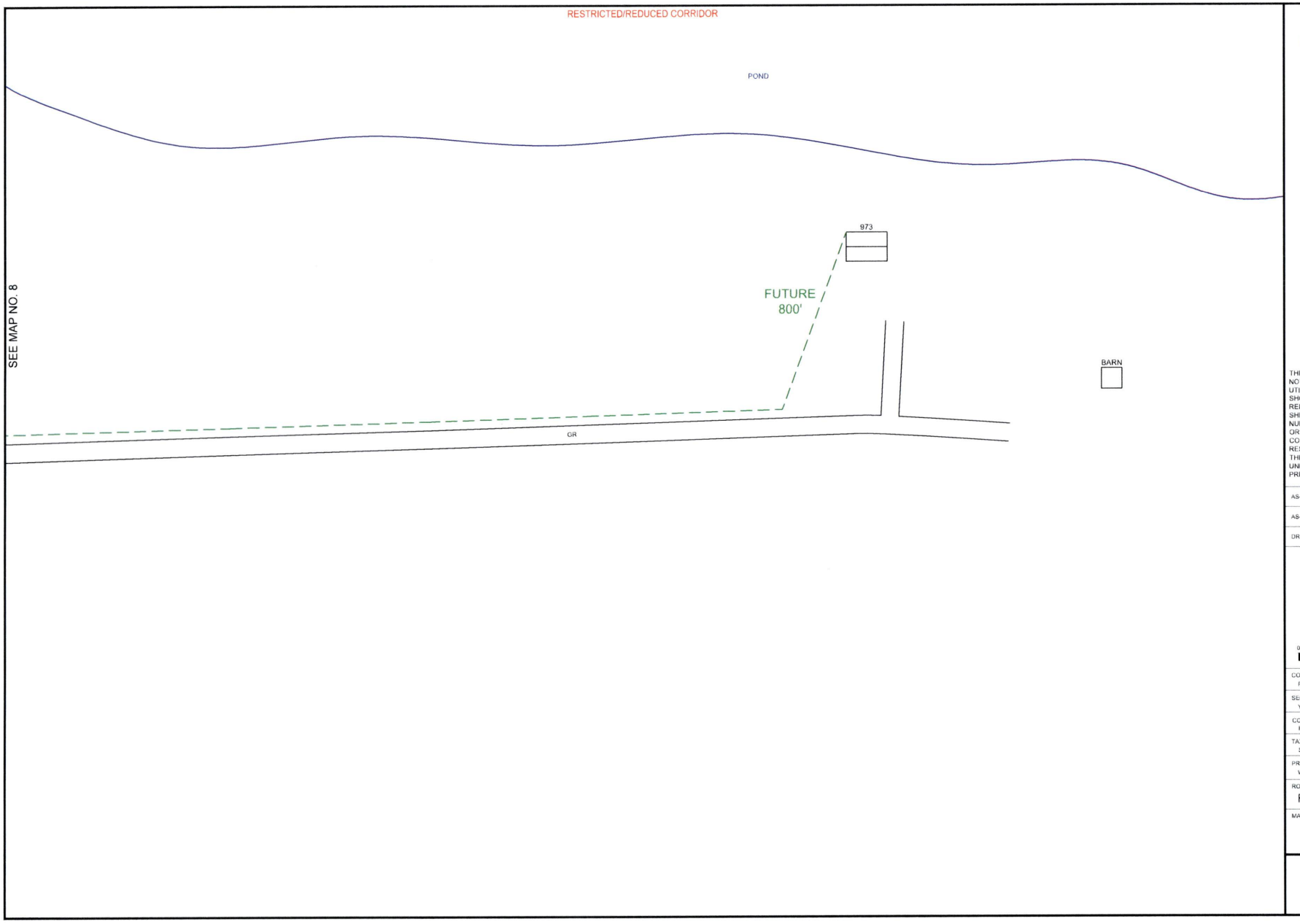


PEOPLES

811
Know what's below.
Call before you dig.

THIS STAKING SHEET DOES NOT SHOW ALL UNDERGROUND UTILITIES. THOSE THAT ARE SHOWN ARE SHOWN IN RELATIVE POSITION ONLY. THE SHEET DOES NOT SPECIFY NUMBER OF UTILITIES, TYPE, OR EXACT LOCATION. IT IS CONTRACTOR'S SOLE RESPONSIBILITY TO DETERMINE THE LOCATION OF ALL UNDERGROUND UTILITIES PRIOR TO CONSTRUCTION.

AS-STAKED: 5/19/2025

AS-BUILT:

DRAWN BY: Jessica Shinn

N

SCALE
0 25 50

COMPANY:
Peoples Telephone Cooperative, Inc

SECTION:
YANTIS - REILLY SPRINGS

COUNTY:
HOPKINS

TAX DISTRICT:
SULPHUR SPRINGS ISD

PROJECT NUMBER:
WO#BF24-082

ROUTE:
RLS9300

MAP
8B OF 28

JSI

| HH/PED/SUBSCRIBER | Unit Description | As-Staked Qty | As-Built Qty | NOTES |
|---|---|---|---|---|
| HH#8 | BFO144I | 676 | | |
| HH#8 | BHF(24X36X24)T | 1 | | |
| HH#8 | BMID(1X1.25)P | 458 | | |
| HH#8 | BMID(2X1.25)P | 158 | | |
| HH#8 | BM2(1/2)(5) | 1 | | |
| HH#8 | BM53 | 2 | | |
| HH#8 | BM55A | 1 | | |

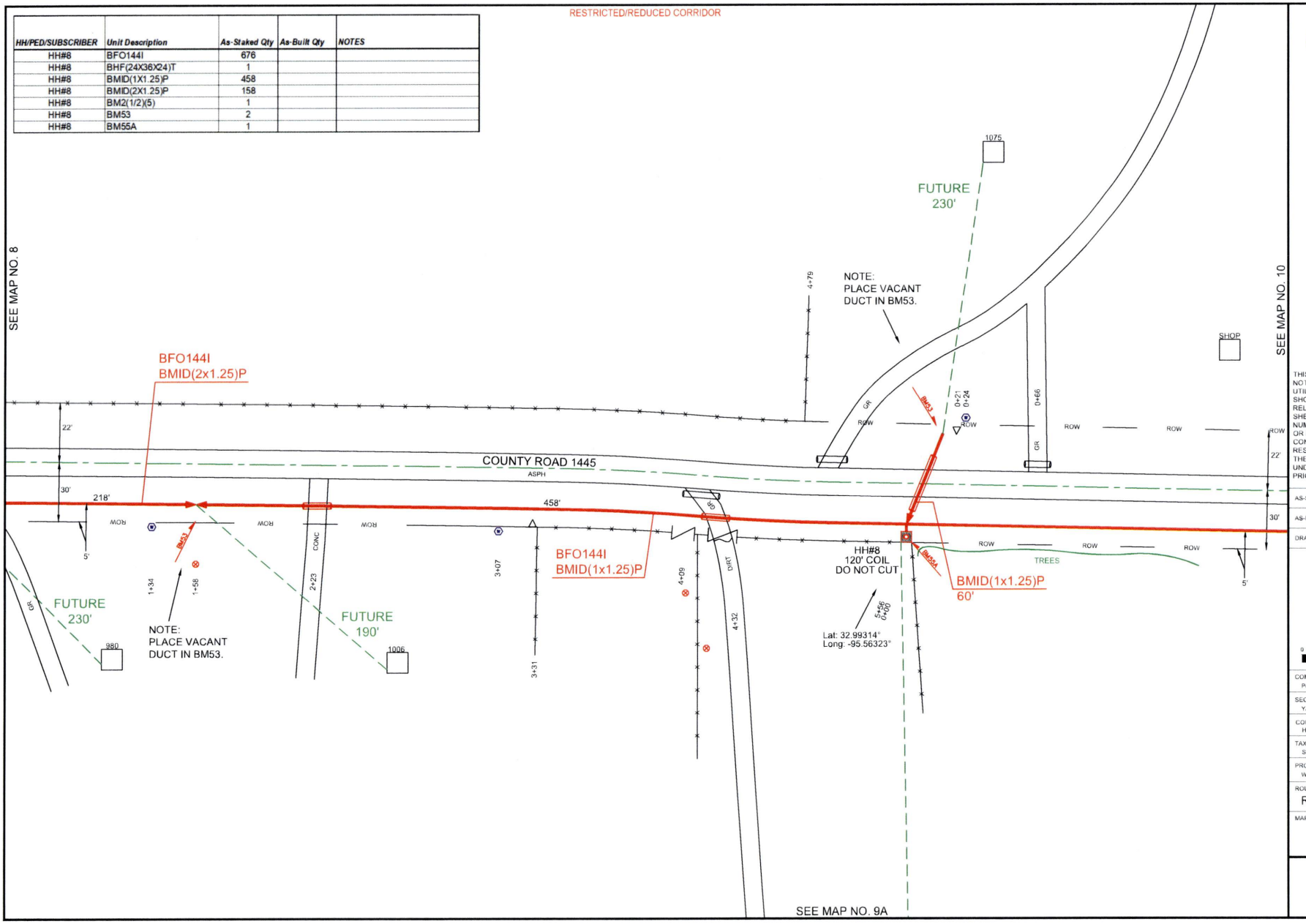


PEOPLES

811 Know what's below. Call before you dig.

THIS STAKING SHEET DOES NOT SHOW ALL UNDERGROUND UTILITIES. THOSE THAT ARE SHOWN ARE SHOWN IN RELATIVE POSITION ONLY. THE SHEET DOES NOT SPECIFY NUMBER OF UTILITIES, TYPE, OR EXACT LOCATION. IT IS CONTRACTOR'S SOLE RESPONSIBILITY TO DETERMINE THE LOCATION OF ALL UNDERGROUND UTILITIES PRIOR TO CONSTRUCTION.

AS-STAKED: 5/19/2025

AS-BUILT:

DRAWN BY: Jessica Shinn

N

SCALE
0 25 50

COMPANY:
Peoples Telephone Cooperative, Inc

SECTION:
YANTIS - REILLY SPRINGS

COUNTY:
HOPKINS

TAX DISTRICT:
SULPHUR SPRINGS ISD

PROJECT NUMBER:
WO#BF24-0b2

ROUTE:
RLS9300

MAP:
9 OF 28

JSI

RESTRICTED/REDUCED CORRIDOR

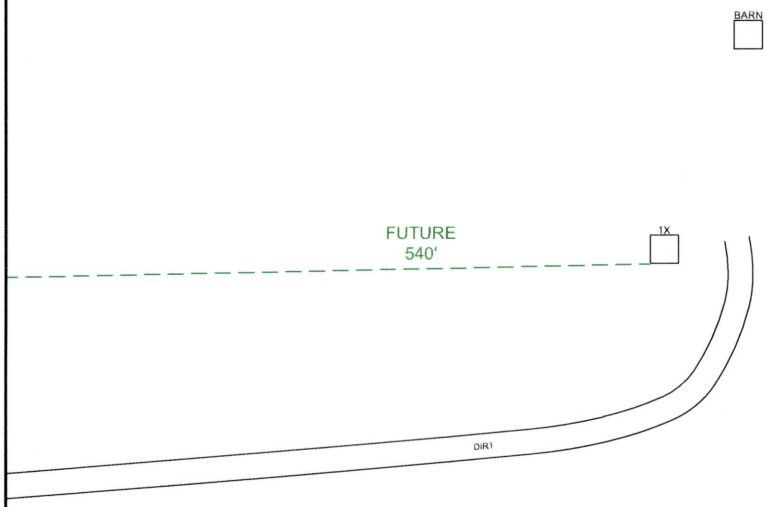


SEE MAP NO. 9

PEOPLES

811
Know what's **below.**
**Call** before you dig.

THIS STAKING SHEET DOES NOT SHOW ALL UNDERGROUND UTILITIES. THOSE THAT ARE SHOWN ARE SHOWN IN RELATIVE POSITION ONLY. THE SHEET DOES NOT SPECIFY NUMBER OF UTILITIES, TYPE, OR EXACT LOCATION. IT IS CONTRACTOR'S SOLE RESPONSIBILITY TO DETERMINE THE LOCATION OF ALL UNDERGROUND UTILITIES PRIOR TO CONSTRUCTION.

AS-STAKED: 5/19/2025

AS-BUILT:

DRAWN BY: Jessica Shinn

N

SCALE
0 25 50

COMPANY:
Peoples Telephone Cooperative, Inc

SECTION:
YANTIS - REILLY SPRINGS

COUNTY:
HOPKINS

TAX DISTRICT:
SULPHUR SPRINGS ISD

PROJECT NUMBER:
WO#BF24-082

ROUTE:
RLS9300

MAP:
9A OF 28

JSI

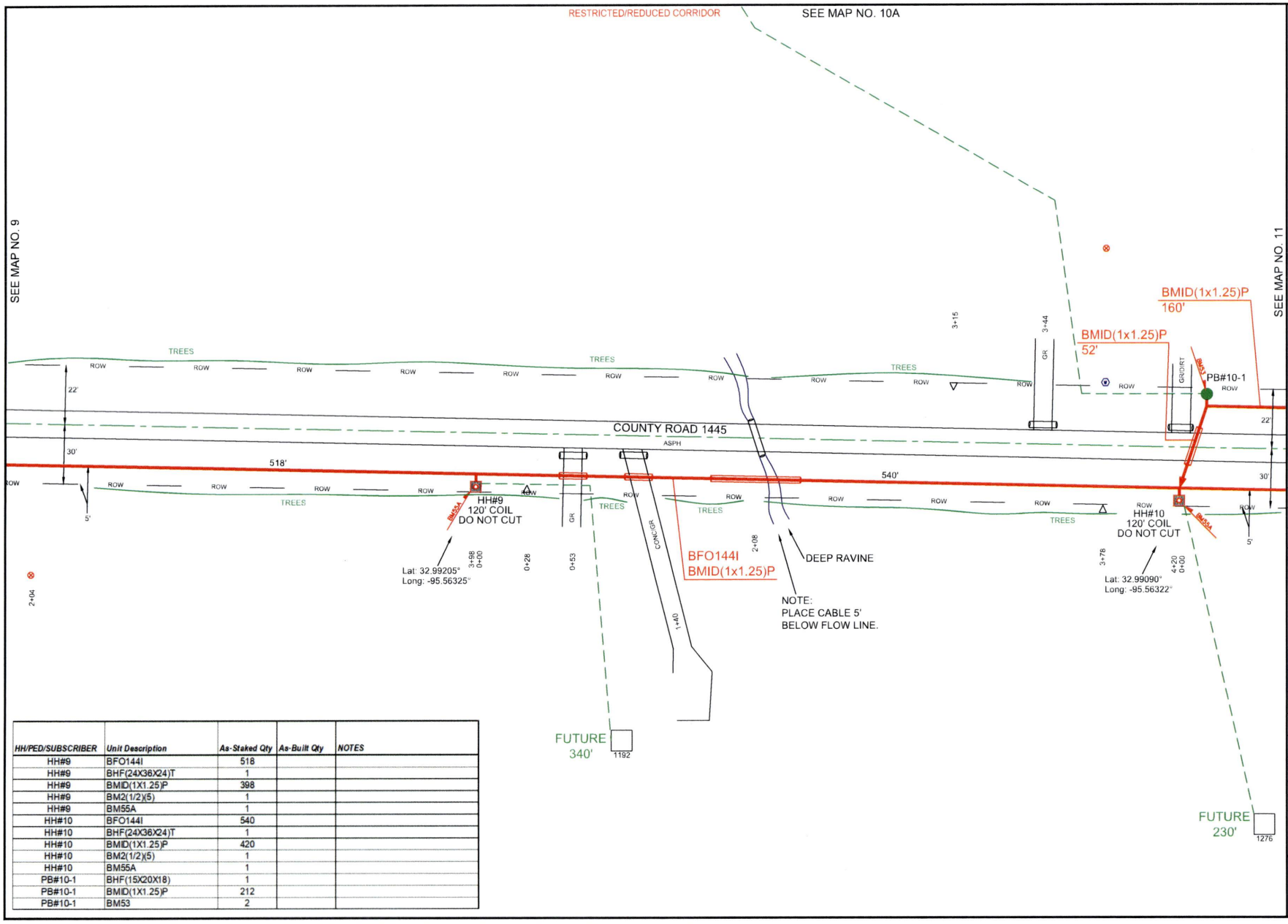


| HH/PED/SUBSCRIBER | Unit Description | As-Staked Qty | As-Built Qty | NOTES |
|---|---|---|---|---|
| HH#9 | BFO144I | 518 | | |
| HH#9 | BHF(24X36X24)T | 1 | | |
| HH#9 | BMID(1X1.25)P | 398 | | |
| HH#9 | BM2(1/2)(5) | 1 | | |
| HH#9 | BM55A | 1 | | |
| HH#10 | BFO144I | 540 | | |
| HH#10 | BHF(24X36X24)T | 1 | | |
| HH#10 | BMID(1X1.25)P | 420 | | |
| HH#10 | BM2(1/2)(5) | 1 | | |
| HH#10 | BM55A | 1 | | |
| PB#10-1 | BHF(15X20X18) | 1 | | |
| PB#10-1 | BMID(1X1.25)P | 212 | | |
| PB#10-1 | BM53 | 2 | | |

PEOPLES

811 Know what's below. Call before you dig.

THIS STAKING SHEET DOES NOT SHOW ALL UNDERGROUND UTILITIES. THOSE THAT ARE SHOWN ARE SHOWN IN RELATIVE POSITION ONLY. THE SHEET DOES NOT SPECIFY NUMBER OF UTILITIES, TYPE, OR EXACT LOCATION. IT IS CONTRACTOR'S SOLE RESPONSIBILITY TO DETERMINE THE LOCATION OF ALL UNDERGROUND UTILITIES PRIOR TO CONSTRUCTION.

AS-STAKED: 5/19/2025

AS-BUILT:

DRAWN BY: DRE

N

SCALE
0 25 50

COMPANY:
Peoples Telephone Cooperative, Inc

SECTION:
YANTIS - REILLY SPRINGS

COUNTY:
HOPKINS

TAX DISTRICT:
SULPHUR SPRINGS ISD

PROJECT NUMBER:
WO#BF24-082

ROUTE:
RLS9300

MAP
10 OF 28

JSI

RESTRICTED/REDUCED CORRIDOR

SEE MAP NO. 10

1237

FUTURE
590'

PEOPLES

811
Know what's **below.**
**Call** before you dig.

THIS STAKING SHEET DOES NOT SHOW ALL UNDERGROUND UTILITIES. THOSE THAT ARE SHOWN ARE SHOWN IN RELATIVE POSITION ONLY. THE SHEET DOES NOT SPECIFY NUMBER OF UTILITIES, TYPE, OR EXACT LOCATION. IT IS CONTRACTOR'S SOLE RESPONSIBILITY TO DETERMINE THE LOCATION OF ALL UNDERGROUND UTILITIES PRIOR TO CONSTRUCTION.

AS-STAKED: 5/19/2025

AS-BUILT:

DRAWN BY: Jessica Shinn

N

SCALE
0 25 50

COMPANY:
Peoples Telephone Cooperative, Inc

SECTION:
YANTIS - REILLY SPRINGS

COUNTY:
HOPKINS

TAX DISTRICT:
SULPHUR SPRINGS ISD

PROJECT NUMBER:
WORBF24-062

ROUTE:
RLS9300

MAP:
10A OF 28

JSL

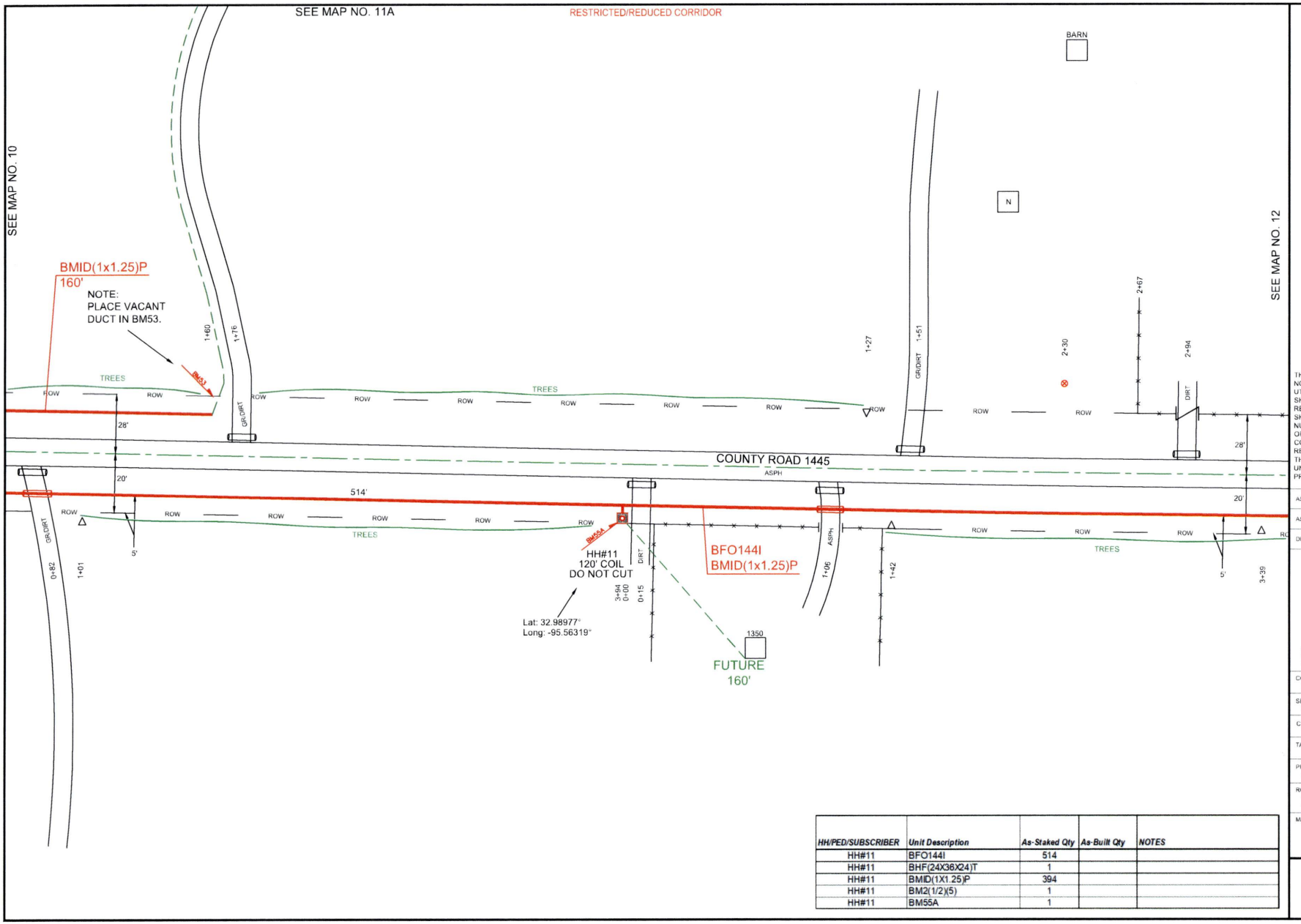


| HH/PED/SUBSCRIBER | Unit Description | As-Staked Qty | As-Built Qty | NOTES |
|---|---|---|---|---|
| HH#11 | BFO144I | 514 | | |
| HH#11 | BHF(24X36X24)T | 1 | | |
| HH#11 | BMID(1X1.25)P | 394 | | |
| HH#11 | BM2(1/2)(5) | 1 | | |
| HH#11 | BM55A | 1 | | |

PEOPLES

811 Know what's below. Call before you dig.

THIS STAKING SHEET DOES NOT SHOW ALL UNDERGROUND UTILITIES. THOSE THAT ARE SHOWN ARE SHOWN IN RELATIVE POSITION ONLY. THE SHEET DOES NOT SPECIFY NUMBER OF UTILITIES, TYPE, OR EXACT LOCATION. IT IS CONTRACTOR'S SOLE RESPONSIBILITY TO DETERMINE THE LOCATION OF ALL UNDERGROUND UTILITIES PRIOR TO CONSTRUCTION.

AS-STAKED: 5/19/2025

AS-BUILT:

DRAWN BY: DRE

N

SCALE
0 25 50

COMPANY:
Peoples Telephone Cooperative, Inc

SECTION:
YANTIS - REILLY SPRINGS

COUNTY:
HOPKINS

TAX DISTRICT:
SULPHUR SPRINGS ISD

PROJECT NUMBER:
WO#BF24-082

ROUTE:
RLS9300

MAP
11 OF 28

JSI

RESTRICTED/REDUCED CORRIDOR




PEOPLES

811
Know what's **below.**
**Call** before you dig.

THIS STAKING SHEET DOES NOT SHOW ALL UNDERGROUND UTILITIES. THOSE THAT ARE SHOWN ARE SHOWN IN RELATIVE POSITION ONLY. THE SHEET DOES NOT SPECIFY NUMBER OF UTILITIES, TYPE, OR EXACT LOCATION. IT IS CONTRACTOR'S SOLE RESPONSIBILITY TO DETERMINE THE LOCATION OF ALL UNDERGROUND UTILITIES PRIOR TO CONSTRUCTION.

AS-STAKED: 5/19/2025

AS-BUILT:

DRAWN BY: Jessica Shinn

N

SCALE
0 25 50

COMPANY:
Peoples Telephone Cooperative, Inc

SECTION:
YANTIS - REILLY SPRINGS

COUNTY:
HOPKINS

TAX DISTRICT:
SULPHUR SPRINGS ISD

PROJECT NUMBER
WO#BF24-062

ROUTE:
RLS9300

MAP
11A OF 28

JSI

RESTRICTED/REDUCED CORRIDOR

| HH/PED/SUBSCRIBER | Unit Description | As-Staked Qty | As-Built Qty | NOTES |
|---|---|---|---|---|
| HH#12 | BFO144I | 942 | | |
| HH#12 | BHF(24X36X24)T | 1 | | |
| HH#12 | BMID(1X1.25)P | 822 | | |
| HH#12 | BM2(1/2)(5) | 1 | | |
| HH#12 | BM55A | 1 | | |

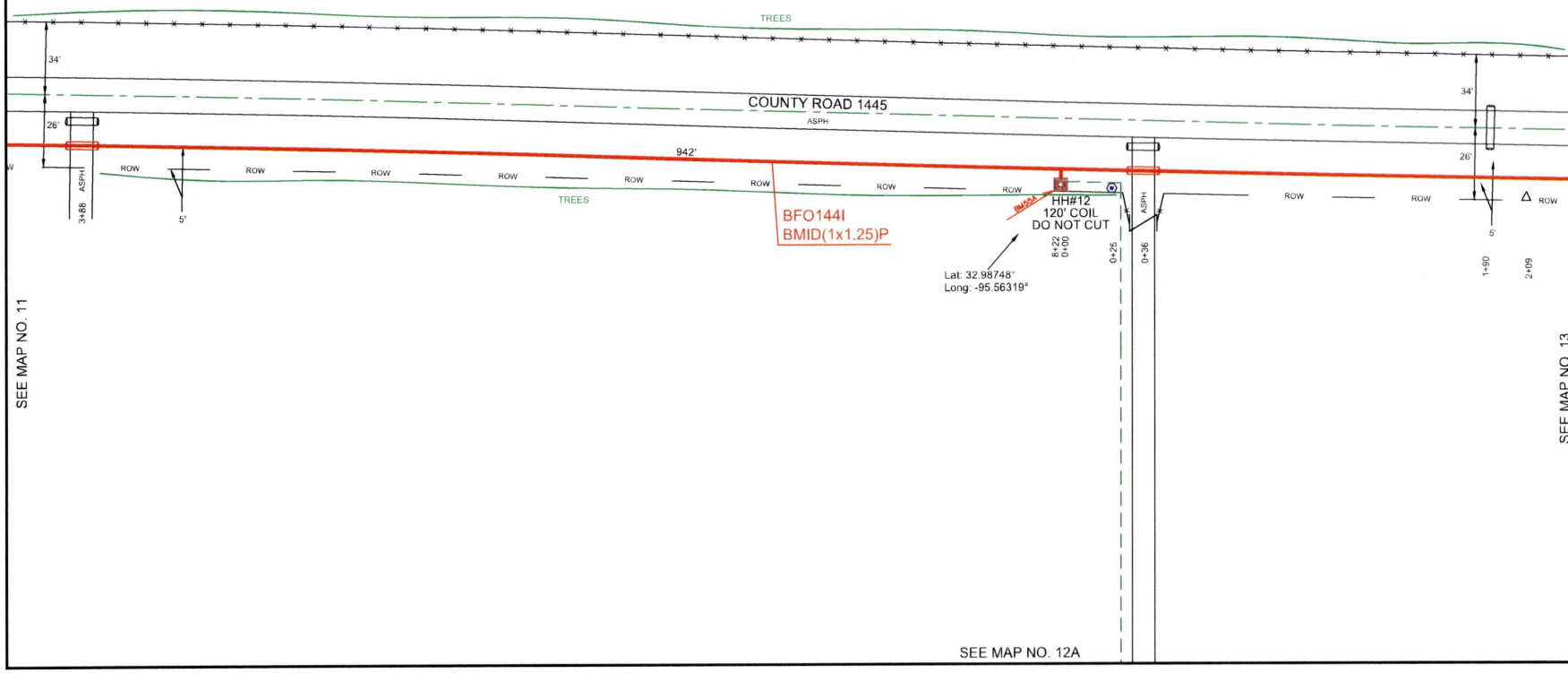


PEOPLES

811 Know what's below. Call before you dig.

THIS STAKING SHEET DOES NOT SHOW ALL UNDERGROUND UTILITIES. THOSE THAT ARE SHOWN ARE SHOWN IN RELATIVE POSITION ONLY. THE SHEET DOES NOT SPECIFY NUMBER OF UTILITIES, TYPE, OR EXACT LOCATION. IT IS CONTRACTOR'S SOLE RESPONSIBILITY TO DETERMINE THE LOCATION OF ALL UNDERGROUND UTILITIES PRIOR TO CONSTRUCTION.

AS-STAKED: 5/19/2025

AS-BUILT:

DRAWN BY: DRE

N

SCALE
0 25 50

COMPANY:
Peoples Telephone Cooperative, Inc

SECTION:
YANTIS - REILLY SPRINGS

COUNTY:
HOPKINS

TAX DISTRICT:
SULPHUR SPRINGS ISD

PROJECT NUMBER
WO#BF24-082

ROUTE:
RLS9300

MAP
12 OF 28

JSI

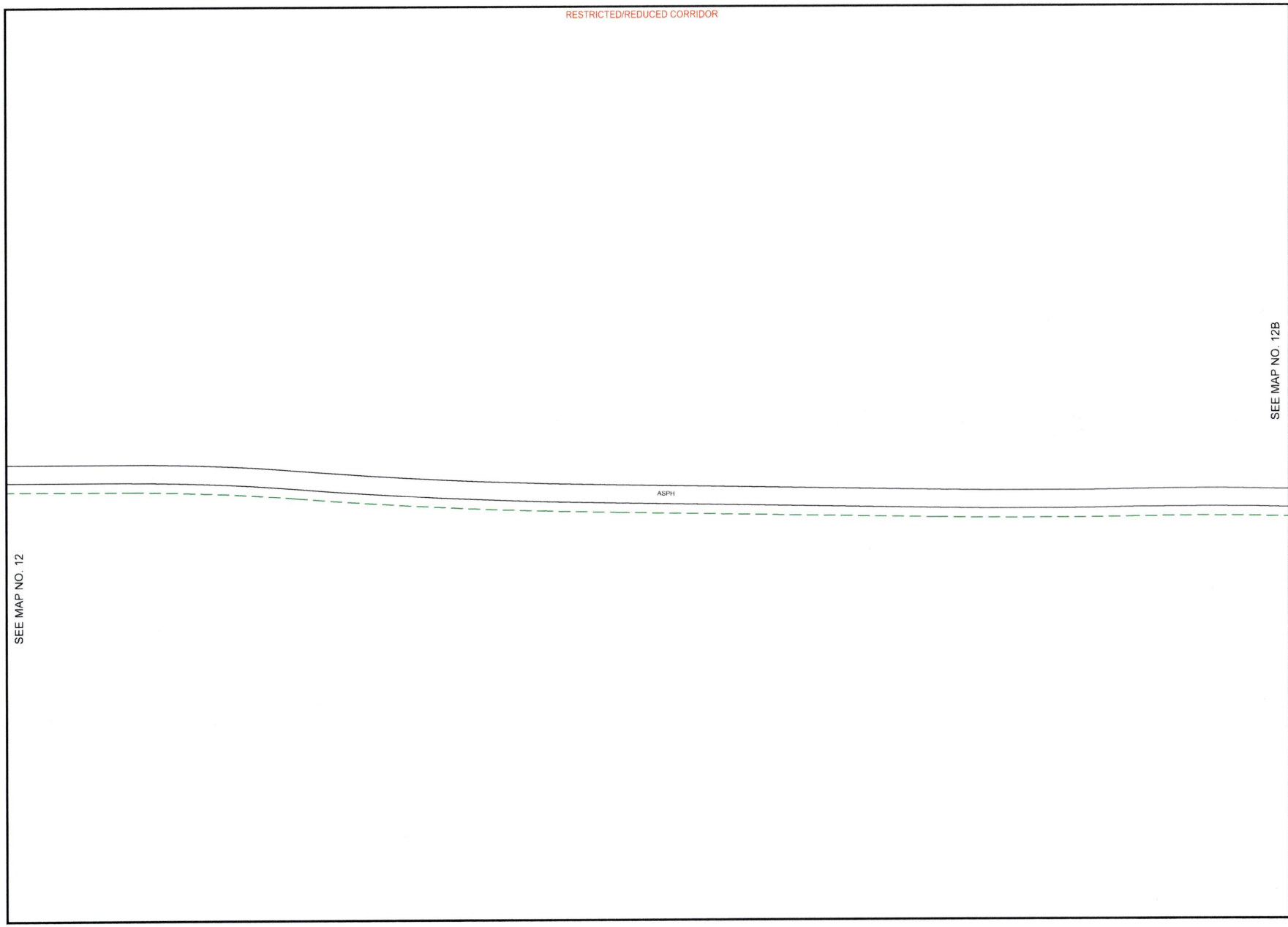


PEOPLES

811
Know what's **below.**
**Call** before you dig.

THIS STAKING SHEET DOES NOT SHOW ALL UNDERGROUND UTILITIES. THOSE THAT ARE SHOWN ARE SHOWN IN RELATIVE POSITION ONLY. THE SHEET DOES NOT SPECIFY NUMBER OF UTILITIES, TYPE, OR EXACT LOCATION. IT IS CONTRACTOR'S SOLE RESPONSIBILITY TO DETERMINE THE LOCATION OF ALL UNDERGROUND UTILITIES PRIOR TO CONSTRUCTION.

AS-STAKED: 5/19/2025

AS-BUILT:

DRAWN BY: DRE

N

SCALE
0 25 50

COMPANY:
Peoples Telephone Cooperative, Inc

SECTION:
YANTIS - REILLY SPRINGS

COUNTY:
HOPKINS

TAX DISTRICT:
SULPHUR SPRINGS ISD

PROJECT NUMBER
WO#BF24-082

ROUTE:
RLS9300

MAP
12A OF 28

JSI

RESTRICTED/REDUCED CORRIDOR

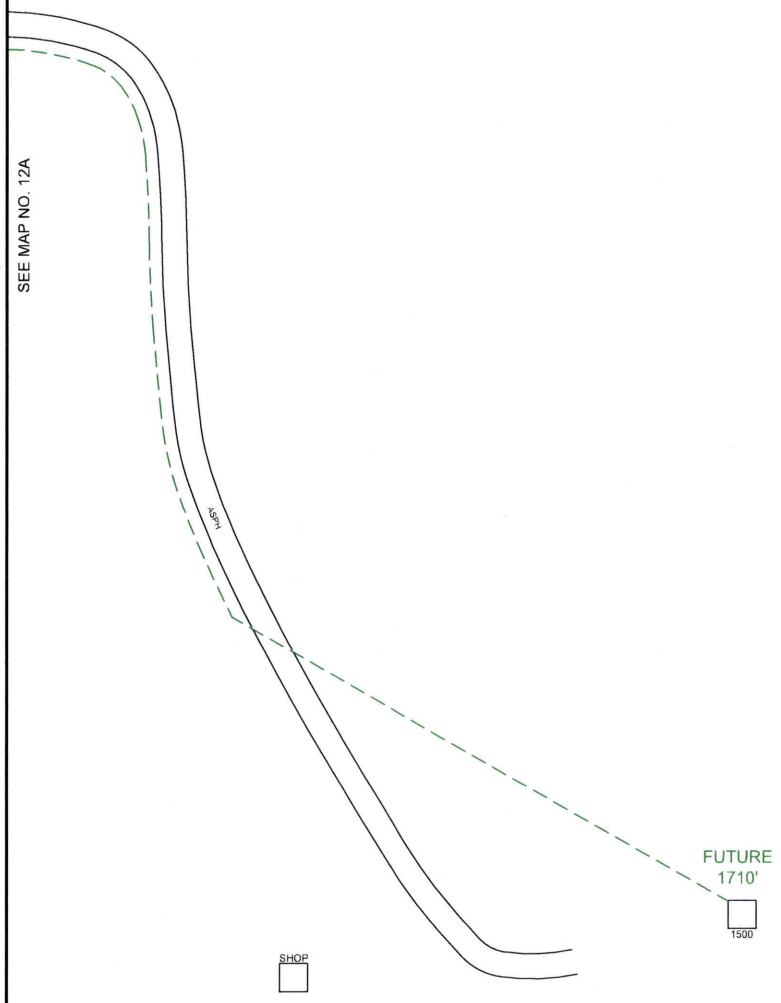


PEOPLES

811
Know what's **below.**
**Call** before you dig.

THIS STAKING SHEET DOES NOT SHOW ALL UNDERGROUND UTILITIES. THOSE THAT ARE SHOWN ARE SHOWN IN RELATIVE POSITION ONLY. THE SHEET DOES NOT SPECIFY NUMBER OF UTILITIES, TYPE, OR EXACT LOCATION. IT IS CONTRACTOR'S SOLE RESPONSIBILITY TO DETERMINE THE LOCATION OF ALL UNDERGROUND UTILITIES PRIOR TO CONSTRUCTION.

AS-STAKED: 5/19/2025

AS-BUILT:

DRAWN BY: DRE

N

SCALE
0 25 50

COMPANY:
Peoples Telephone Cooperative, Inc

SECTION:
YANTIS - REILLY SPRINGS

COUNTY:
HOPKINS

TAX DISTRICT:
SULPHUR SPRINGS ISD

PROJECT NUMBER
WO#BF24-082

ROUTE:
RLS9300

MAP
12B OF 28

JSI

RESTRICTED/REDUCED CORRIDOR

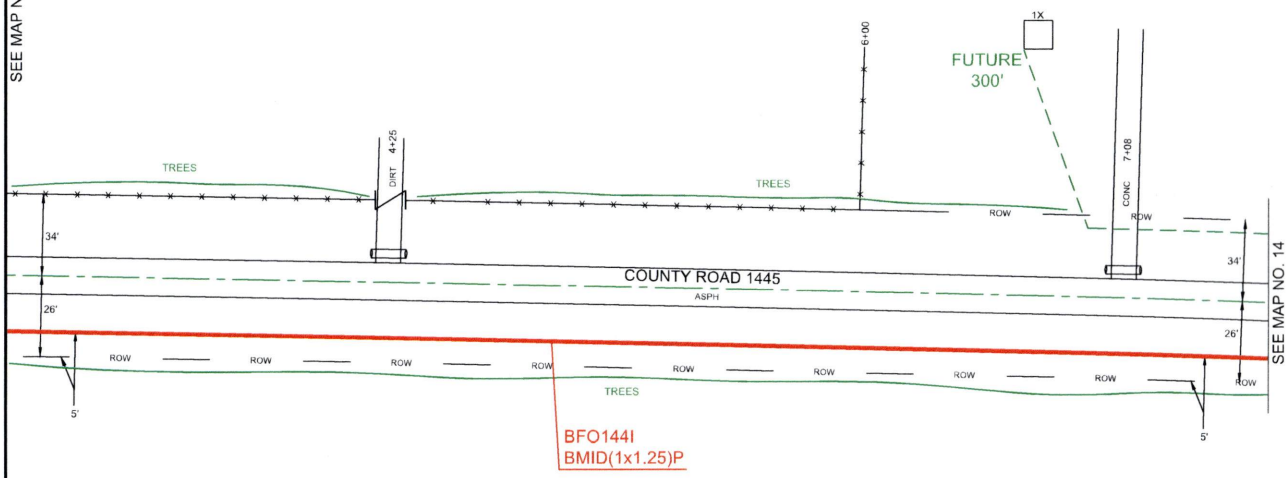


PEOPLES

811 Know what's below. Call before you dig.

THIS STAKING SHEET DOES NOT SHOW ALL UNDERGROUND UTILITIES. THOSE THAT ARE SHOWN ARE SHOWN IN RELATIVE POSITION ONLY. THE SHEET DOES NOT SPECIFY NUMBER OF UTILITIES, TYPE, OR EXACT LOCATION. IT IS CONTRACTOR'S SOLE RESPONSIBILITY TO DETERMINE THE LOCATION OF ALL UNDERGROUND UTILITIES PRIOR TO CONSTRUCTION.

AS-STAKED: 5/19/2025

AS-BUILT:

DRAWN BY: DRE

N

SCALE
0 25 50

COMPANY:
Peoples Telephone Cooperative, Inc

SECTION:
YANTIS - REILLY SPRINGS

COUNTY:
HOPKINS

TAX DISTRICT:
SULPHUR SPRINGS ISD

PROJECT NUMBER:
WO#BF24-082

ROUTE:
RLS9300

MAP
13 OF 28

JSI

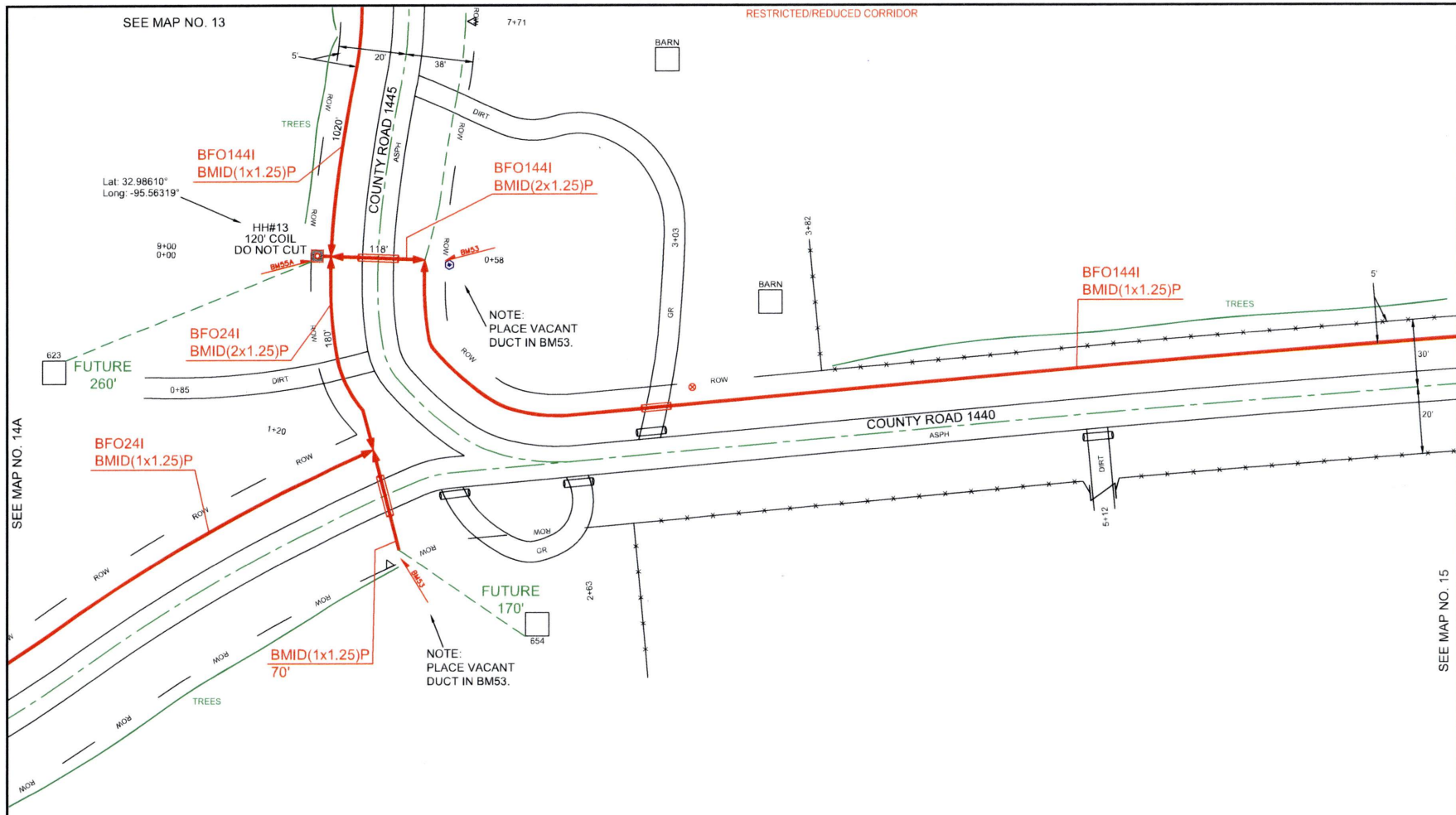


| HH/PED/SUBSCRIBER | Unit Description | As-Staked Qty | As-Built Qty | NOTES |
|---|---|---|---|---|
| HH#13 | BFO144I | 1020 | | |
| HH#13 | BHF(24X36X24)T | 1 | | |
| HH#13 | BMID(1X1.25)P | 900 | | |
| HH#13 | BM2(1/2)(5) | 1 | | |
| HH#13 | BM55A | 2 | | |

PEOPLES

811 Know what's below. Call before you dig.

THIS STAKING SHEET DOES NOT SHOW ALL UNDERGROUND UTILITIES. THOSE THAT ARE SHOWN ARE SHOWN IN RELATIVE POSITION ONLY. THE SHEET DOES NOT SPECIFY NUMBER OF UTILITIES, TYPE, OR EXACT LOCATION. IT IS CONTRACTOR'S SOLE RESPONSIBILITY TO DETERMINE THE LOCATION OF ALL UNDERGROUND UTILITIES PRIOR TO CONSTRUCTION.

AS-STAKED 5/19/2025

AS-BUILT

DRAWN BY: DRE

N

SCALE
0 25 50

COMPANY:
Peoples Telephone Cooperative, Inc

SECTION:
YANTIS - REILLY SPRINGS

COUNTY:
HOPKINS

TAX DISTRICT:
SULPHUR SPRINGS ISD

PROJECT NUMBER
WO#BF24-062

ROUTE:
RLS9300

MAP
14 OF 28

JSI

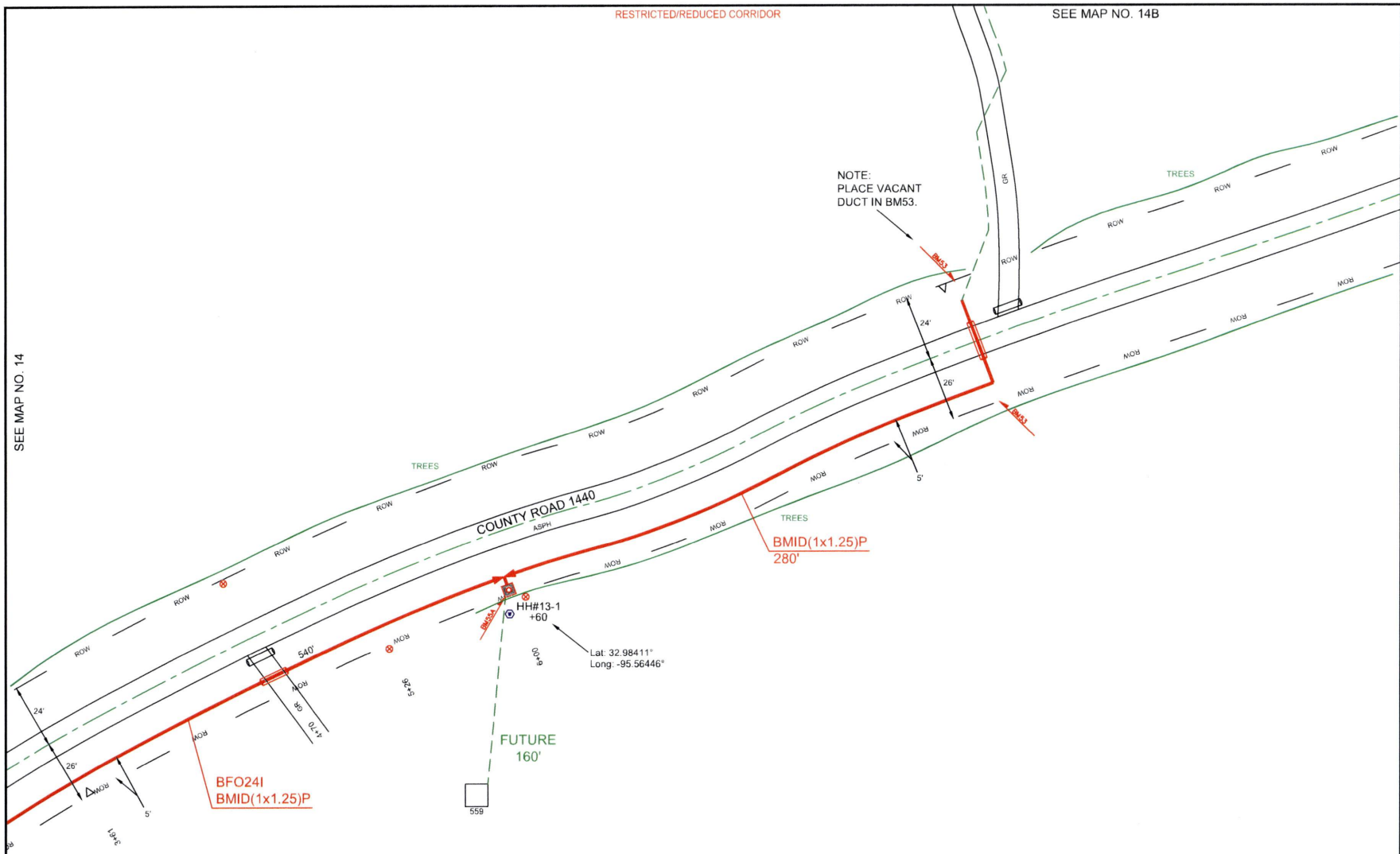


| HH/PED/SUBSCRIBER | Unit Description | As-Staked Qty | As-Built Qty | NOTES |
|---|---|---|---|---|
| HH#13-1 | BFO24I | 720 | | |
| HH#13-1 | BHF(24X36X24)T | 1 | | |
| HH#13-1 | BMID(1X1.25)P | 830 | | |
| HH#13-1 | BMID(2X1.25)P | 120 | | |
| HH#13-1 | BM2(1/2)(5) | 1 | | |
| HH#13-1 | BM53 | 3 | | |
| HH#13-1 | BM55A | 1 | | |

PEOPLES

811 Know what's **below.** **Call** before you dig.

THIS STAKING SHEET DOES NOT SHOW ALL UNDERGROUND UTILITIES. THOSE THAT ARE SHOWN ARE SHOWN IN RELATIVE POSITION ONLY. THE SHEET DOES NOT SPECIFY NUMBER OF UTILITIES, TYPE, OR EXACT LOCATION. IT IS CONTRACTOR'S SOLE RESPONSIBILITY TO DETERMINE THE LOCATION OF ALL UNDERGROUND UTILITIES PRIOR TO CONSTRUCTION.

AS-STAKED: 5/19/2025

AS-BUILT:

DRAWN BY: DRE

N

SCALE
0 25 50

COMPANY:
Peoples Telephone Cooperative, Inc

SECTION:
YANTIS - REILLY SPRINGS

COUNTY:
HOPKINS

TAX DISTRICT:
SULPHUR SPRINGS ISD

PROJECT NUMBER
WO#BF24-062

ROUTE:
RLS9300

MAP:
14A OF 28

JSI




PEOPLES

811
Know what's **below.**
**Call** before you dig.

THIS STAKING SHEET DOES NOT SHOW ALL UNDERGROUND UTILITIES. THOSE THAT ARE SHOWN ARE SHOWN IN RELATIVE POSITION ONLY. THE SHEET DOES NOT SPECIFY NUMBER OF UTILITIES, TYPE, OR EXACT LOCATION. IT IS CONTRACTOR'S SOLE RESPONSIBILITY TO DETERMINE THE LOCATION OF ALL UNDERGROUND UTILITIES PRIOR TO CONSTRUCTION.

AS-STAKED: 5/19/2025

AS-BUILT:

DRAWN BY: DRE

N

SCALE
0 25 50

COMPANY:
Peoples Telephone Cooperative, Inc

SECTION:
YANTIS - REILLY SPRINGS

COUNTY:
HOPKINS

TAX DISTRICT:
SULPHUR SPRINGS ISD

PROJECT NUMBER:
WO#BF24-082

ROUTE:
RLS9300

MAP:
14B OF 28

JSI

RESTRICTED/REDUCED CORRIDOR

SEE MAP NO. 14B




SEE MAP NO. 14D

PEOPLES

811
Know what's **below.**
**Call** before you dig.

THIS STAKING SHEET DOES NOT SHOW ALL UNDERGROUND UTILITIES. THOSE THAT ARE SHOWN ARE SHOWN IN RELATIVE POSITION ONLY. THE SHEET DOES NOT SPECIFY NUMBER OF UTILITIES, TYPE, OR EXACT LOCATION. IT IS CONTRACTOR'S SOLE RESPONSIBILITY TO DETERMINE THE LOCATION OF ALL UNDERGROUND UTILITIES PRIOR TO CONSTRUCTION.

AS-STAKED: 5/19/2025

AS-BUILT:

DRAWN BY: DRE

N

SCALE
0 25 50

COMPANY:
Peoples Telephone Cooperative, Inc

SECTION:
YANTIS - REILLY SPRINGS

COUNTY:
HOPKINS

TAX DISTRICT:
SULPHUR SPRINGS ISD

PROJECT NUMBER:
WO#BF24-082

ROUTE:
RLS9300

MAP:
14C OF 28

JSI

RESTRICTED/REDUCED CORRIDOR

SEE MAP NO. 14C

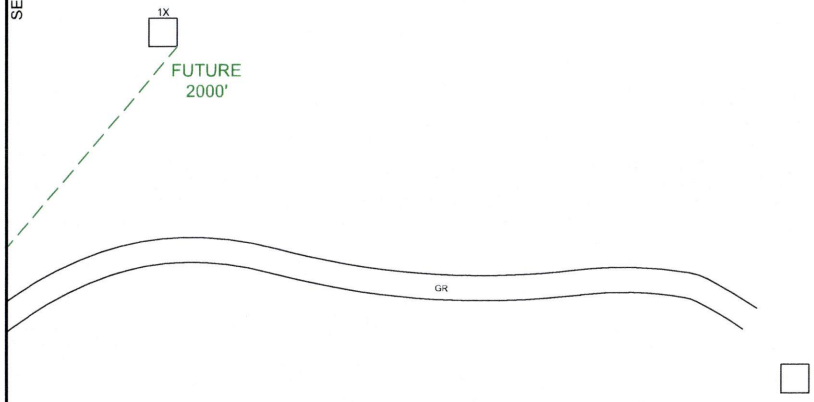


PEOPLES

811
Know what's **below.**
**Call** before you dig.

THIS STAKING SHEET DOES NOT SHOW ALL UNDERGROUND UTILITIES. THOSE THAT ARE SHOWN ARE SHOWN IN RELATIVE POSITION ONLY. THE SHEET DOES NOT SPECIFY NUMBER OF UTILITIES, TYPE, OR EXACT LOCATION. IT IS CONTRACTOR'S SOLE RESPONSIBILITY TO DETERMINE THE LOCATION OF ALL UNDERGROUND UTILITIES PRIOR TO CONSTRUCTION.

AS-STAKED: 5/19/2025

AS-BUILT:

DRAWN BY: DRE

N

SCALE
0 25 50

COMPANY:
Peoples Telephone Cooperative, Inc

SECTION:
YANTIS - REILLY SPRINGS

COUNTY:
HOPKINS

TAX DISTRICT:
SULPHUR SPRINGS ISD

PROJECT NUMBER
WO#BF24-082

ROUTE:
RLS9300

MAP
14D OF 28

JSI

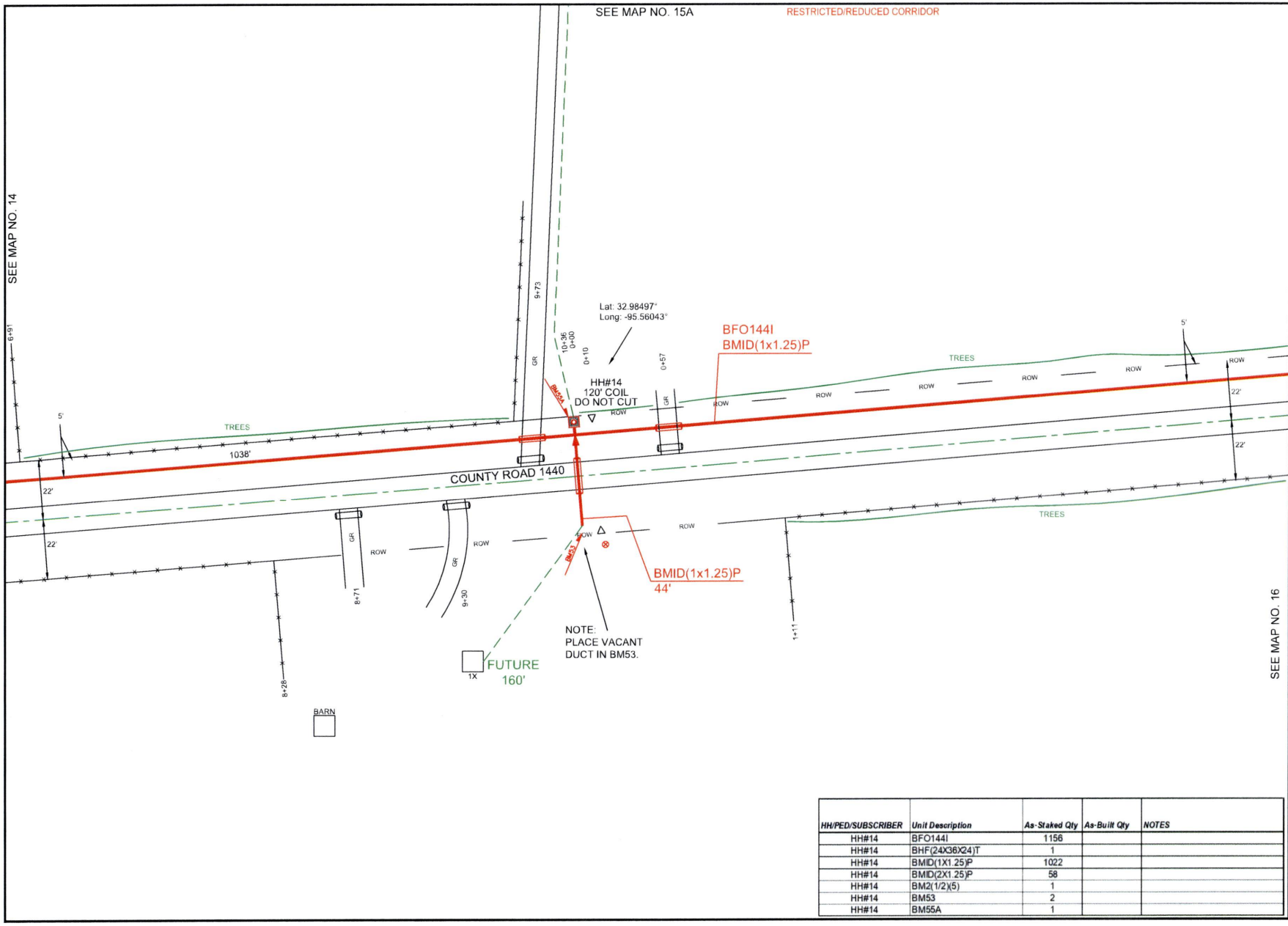


| HH/PED/SUBSCRIBER | Unit Description | As-Staked Qty | As-Built Qty | NOTES |
|---|---|---|---|---|
| HH#14 | BFO144I | 1156 | | |
| HH#14 | BHF(24X36X24)T | 1 | | |
| HH#14 | BMID(1X1.25)P | 1022 | | |
| HH#14 | BMID(2X1.25)P | 58 | | |
| HH#14 | BM2(1/2)(5) | 1 | | |
| HH#14 | BM53 | 2 | | |
| HH#14 | BM55A | 1 | | |

PEOPLES

811 Know what's below. Call before you dig.

THIS STAKING SHEET DOES NOT SHOW ALL UNDERGROUND UTILITIES. THOSE THAT ARE SHOWN ARE SHOWN IN RELATIVE POSITION ONLY. THE SHEET DOES NOT SPECIFY NUMBER OF UTILITIES, TYPE, OR EXACT LOCATION. IT IS CONTRACTOR'S SOLE RESPONSIBILITY TO DETERMINE THE LOCATION OF ALL UNDERGROUND UTILITIES PRIOR TO CONSTRUCTION.

AS-STAKED: 5/19/2025

AS-BUILT:

DRAWN BY: DRE

N

SCALE
0 25 50

COMPANY:
Peoples Telephone Cooperative, Inc

SECTION:
YANTIS - REILLY SPRINGS

COUNTY:
HOPKINS

TAX DISTRICT:
SULPHUR SPRINGS ISD

PROJECT NUMBER:
WO#BF24-082

ROUTE:
RLS9300

MAP
15 OF 28

JSI

RESTRICTED/REDUCED CORRIDOR

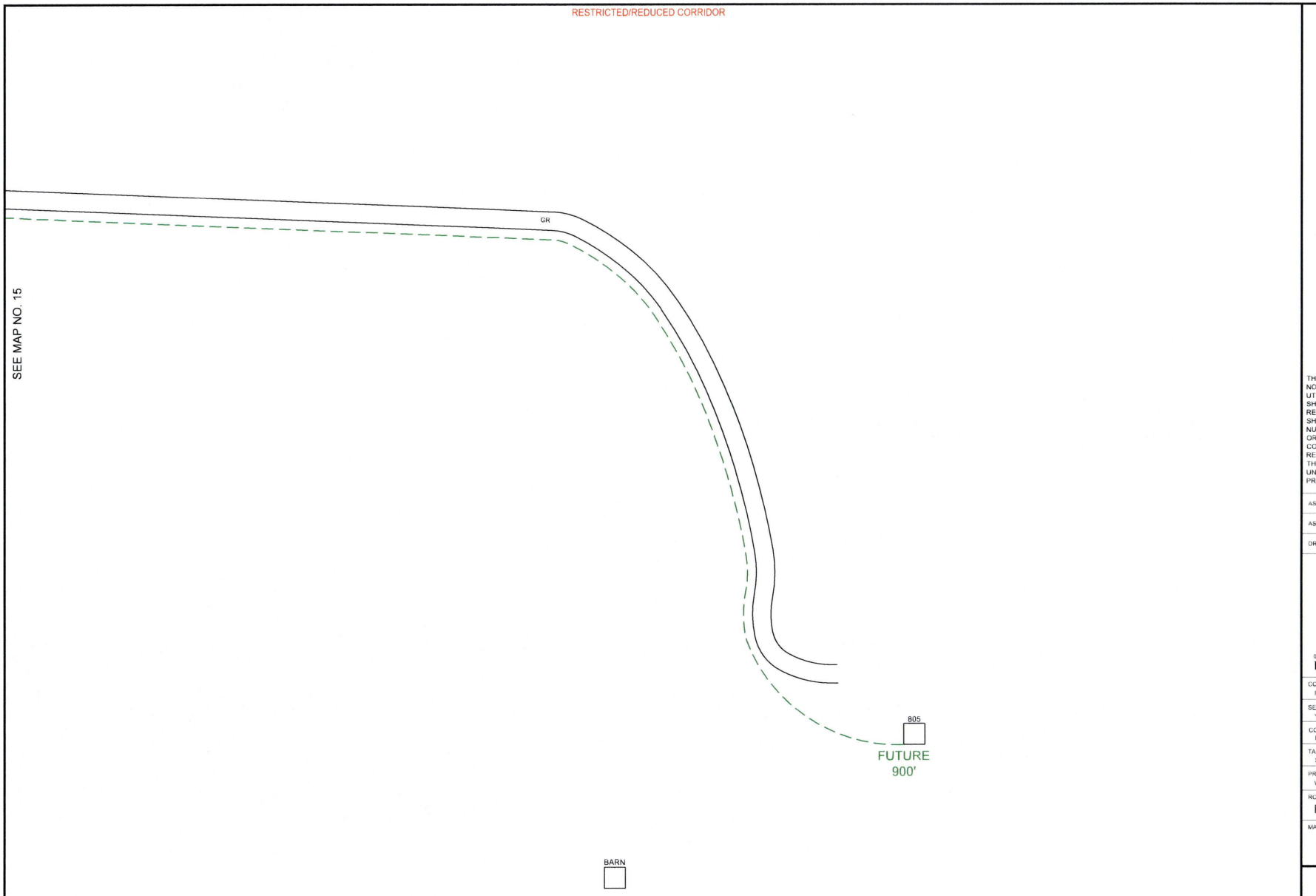


PEOPLES

811
Know what's **below.**
**Call** before you dig.

THIS STAKING SHEET DOES NOT SHOW ALL UNDERGROUND UTILITIES. THOSE THAT ARE SHOWN ARE SHOWN IN RELATIVE POSITION ONLY. THE SHEET DOES NOT SPECIFY NUMBER OF UTILITIES, TYPE, OR EXACT LOCATION. IT IS CONTRACTOR'S SOLE RESPONSIBILITY TO DETERMINE THE LOCATION OF ALL UNDERGROUND UTILITIES PRIOR TO CONSTRUCTION.

AS-STAKED: 5/19/2025

AS-BUILT:

DRAWN BY: DRE

N

SCALE
0 25 50

COMPANY:
Peoples Telephone Cooperative, Inc

SECTION:
YANTIS - REILLY SPRINGS

COUNTY:
HOPKINS

TAX DISTRICT:
SULPHUR SPRINGS ISD

PROJECT NUMBER:
WO#BF24-082

ROUTE:
RLS9300

MAP:
15A OF 28

JSI

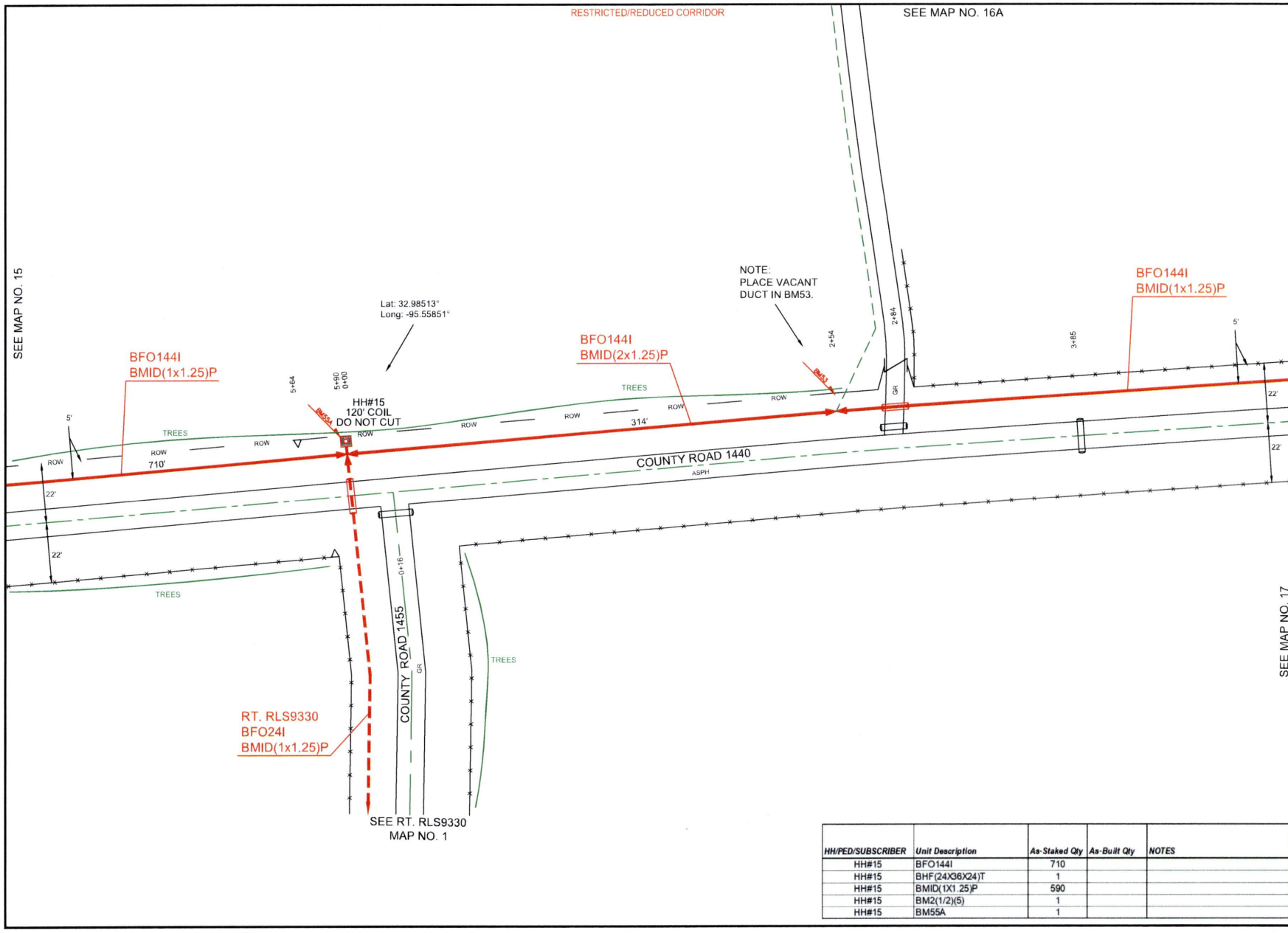


| HH/PED/SUBSCRIBER | Unit Description | As-Staked Qty | As-Built Qty | NOTES |
|---|---|---|---|---|
| HH#15 | BFO144I | 710 | | |
| HH#15 | BHF(24X36X24)T | 1 | | |
| HH#15 | BMID(1X1.25)P | 590 | | |
| HH#15 | BM2(1/2)(5) | 1 | | |
| HH#15 | BM55A | 1 | | |

PEOPLES

811 Know what's below. Call before you dig.

THIS STAKING SHEET DOES NOT SHOW ALL UNDERGROUND UTILITIES. THOSE THAT ARE SHOWN ARE SHOWN IN RELATIVE POSITION ONLY. THE SHEET DOES NOT SPECIFY NUMBER OF UTILITIES, TYPE, OR EXACT LOCATION. IT IS CONTRACTOR'S SOLE RESPONSIBILITY TO DETERMINE THE LOCATION OF ALL UNDERGROUND UTILITIES PRIOR TO CONSTRUCTION.

AS-STAKED: 5/19/2025

AS-BUILT:

DRAWN BY: DRE

N

SCALE
0 25 50

COMPANY:
Peoples Telephone Cooperative, Inc

SECTION:
YANTIS - REILLY SPRINGS

COUNTY:
HOPKINS

TAX DISTRICT:
SULPHUR SPRINGS ISD

PROJECT NUMBER:
WO#BF24-082

ROUTE:
RLS9300

MAP:
16 OF 28

JSI

RESTRICTED/REDUCED CORRIDOR




PEOPLES

811
Know what's **below.**
**Call** before you dig.

THIS STAKING SHEET DOES NOT SHOW ALL UNDERGROUND UTILITIES. THOSE THAT ARE SHOWN ARE SHOWN IN RELATIVE POSITION ONLY. THE SHEET DOES NOT SPECIFY NUMBER OF UTILITIES, TYPE, OR EXACT LOCATION. IT IS CONTRACTOR'S SOLE RESPONSIBILITY TO DETERMINE THE LOCATION OF ALL UNDERGROUND UTILITIES PRIOR TO CONSTRUCTION.

AS-STAKED: 5/19/2025

AS-BUILT:

DRAWN BY: DRE

N

SCALE
0 25 50

COMPANY:
Peoples Telephone Cooperative, Inc

SECTION:
YANTIS - REILLY SPRINGS

COUNTY:
HOPKINS

TAX DISTRICT:
SULPHUR SPRINGS ISD

PROJECT NUMBER
WO#BF24-062

ROUTE:
RLS9300

MAP
16A OF 28

JSI

RESTRICTED/REDUCED CORRIDOR

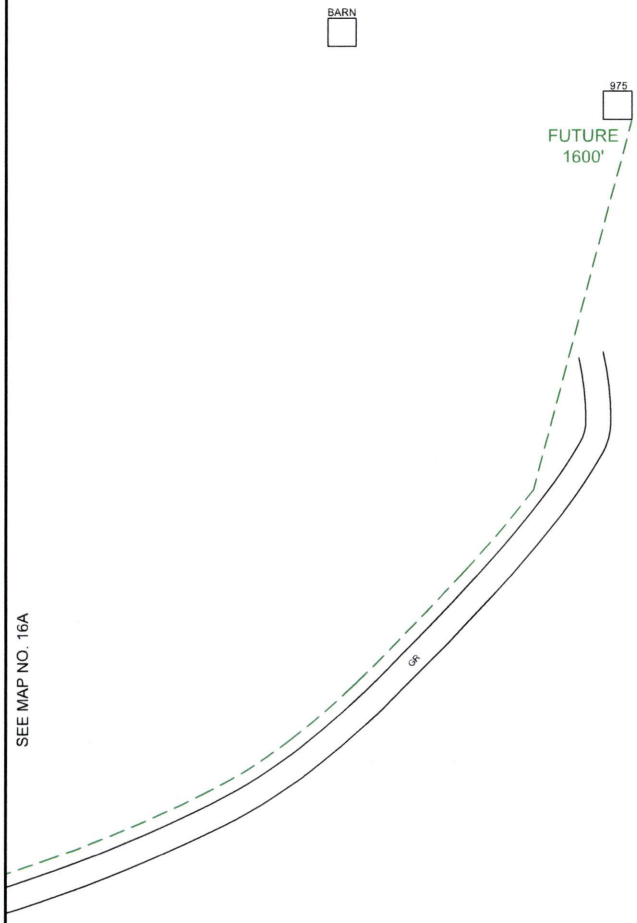


SEE MAP NO. 16A

PEOPLES

811
Know what's **below.**
**Call** before you dig.

THIS STAKING SHEET DOES NOT SHOW ALL UNDERGROUND UTILITIES. THOSE THAT ARE SHOWN ARE SHOWN IN RELATIVE POSITION ONLY. THE SHEET DOES NOT SPECIFY NUMBER OF UTILITIES, TYPE, OR EXACT LOCATION. IT IS CONTRACTOR'S SOLE RESPONSIBILITY TO DETERMINE THE LOCATION OF ALL UNDERGROUND UTILITIES PRIOR TO CONSTRUCTION.

AS-STAKED: 5/19/2025

AS-BUILT:

DRAWN BY: DRE

N

SCALE
0 25 50

COMPANY:
Peoples Telephone Cooperative, Inc

SECTION:
YANTIS - REILLY SPRINGS

COUNTY:
HOPKINS

TAX DISTRICT:
SULPHUR SPRINGS ISD

PROJECT NUMBER
WO#BF24-062

ROUTE:
RLS9300

MAP
16B OF 28

JSI

RESTRICTED/REDUCED CORRIDOR

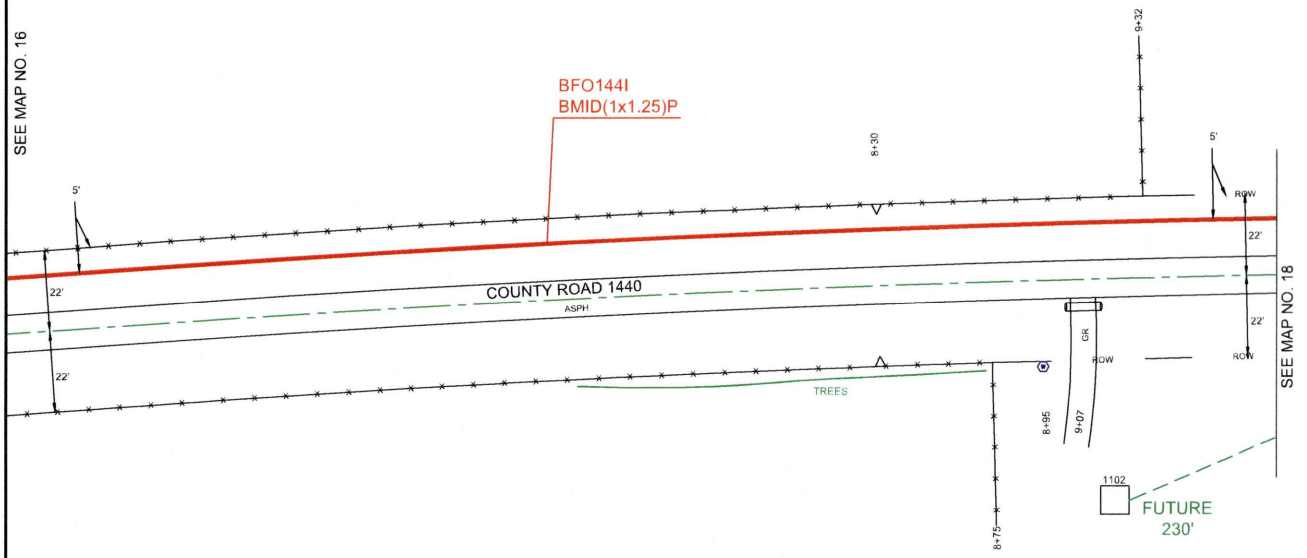


PEOPLES

811
Know what's **below.**
**Call** before you dig.

THIS STAKING SHEET DOES NOT SHOW ALL UNDERGROUND UTILITIES. THOSE THAT ARE SHOWN ARE SHOWN IN RELATIVE POSITION ONLY. THE SHEET DOES NOT SPECIFY NUMBER OF UTILITIES, TYPE, OR EXACT LOCATION. IT IS CONTRACTOR'S SOLE RESPONSIBILITY TO DETERMINE THE LOCATION OF ALL UNDERGROUND UTILITIES PRIOR TO CONSTRUCTION.

AS-STAKED: 5/19/2025

AS-BUILT:

DRAWN BY: DRE

N

SCALE
0 25 50

COMPANY:
Peoples Telephone Cooperative, Inc

SECTION:
YANTIS - REILLY SPRINGS

COUNTY:
HOPKINS

TAX DISTRICT:
SULPHUR SPRINGS ISD

PROJECT NUMBER:
WO#BF24-082

ROUTE:
RLS9300

MAP:
17 OF 28

JSI

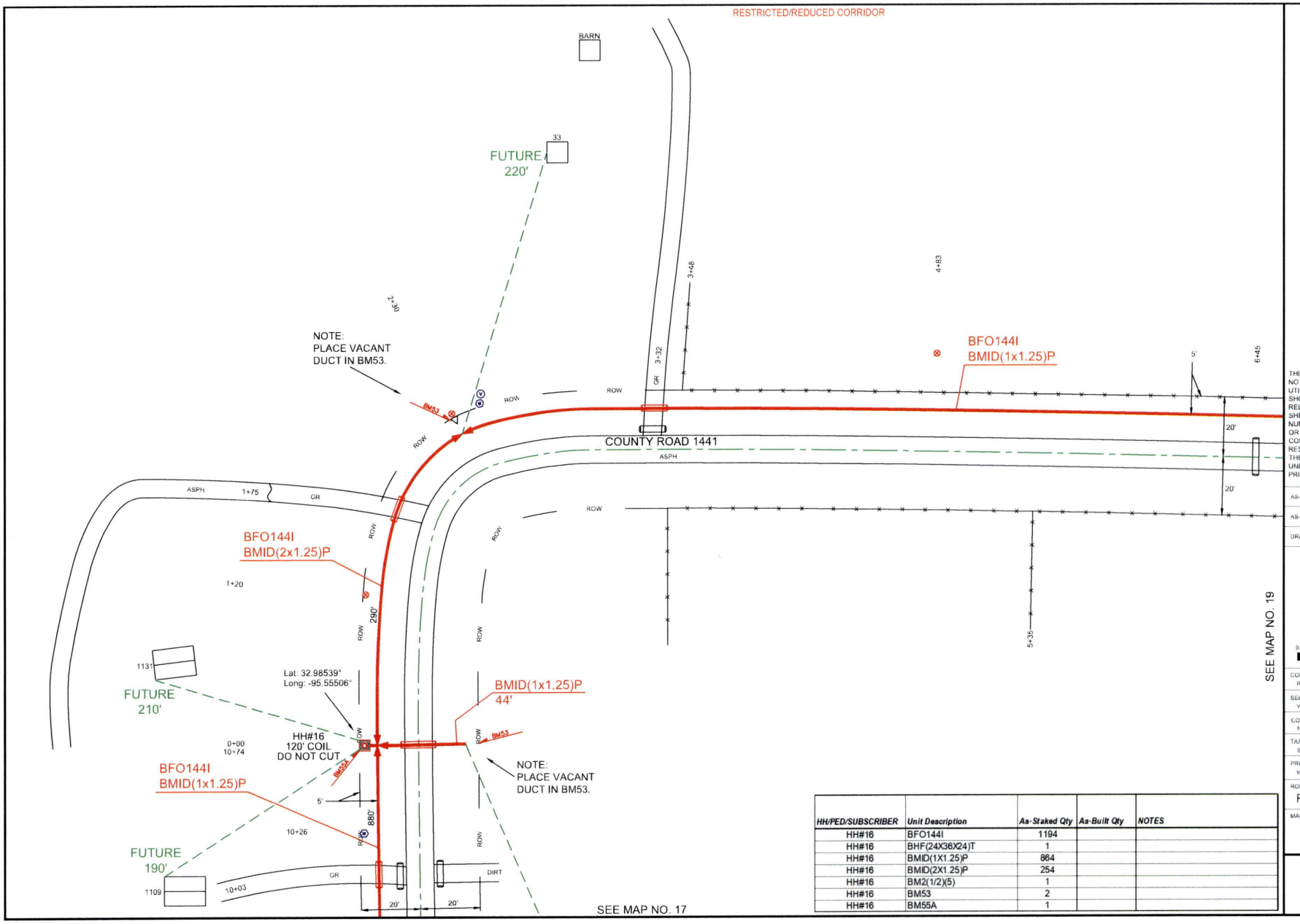


| HH/PED/SUBSCRIBER | Unit Description | As-Staked Qty | As-Built Qty | NOTES |
|---|---|---|---|---|
| HH#16 | BFO144I | 1194 | | |
| HH#16 | BHF(24X36X24)T | 1 | | |
| HH#16 | BMID(1X1.25)P | 864 | | |
| HH#16 | BMID(2X1.25)P | 254 | | |
| HH#16 | BM2(1/2)(5) | 1 | | |
| HH#16 | BM53 | 2 | | |
| HH#16 | BM55A | 1 | | |

PEOPLES

811 Know what's **below.** **Call** before you dig.

THIS STAKING SHEET DOES NOT SHOW ALL UNDERGROUND UTILITIES. THOSE THAT ARE SHOWN ARE SHOWN IN RELATIVE POSITION ONLY. THE SHEET DOES NOT SPECIFY NUMBER OF UTILITIES, TYPE, OR EXACT LOCATION. IT IS CONTRACTOR'S SOLE RESPONSIBILITY TO DETERMINE THE LOCATION OF ALL UNDERGROUND UTILITIES PRIOR TO CONSTRUCTION.

AS-STAKED: 5/19/2025

AS-BUILT:

DRAWN BY: DRE

N

SCALE
0 25 50

COMPANY:
Peoples Telephone Cooperative, Inc

SECTION:
YANTIS - REILLY SPRINGS

COUNTY:
HOPKINS

TAX DISTRICT:
SULPHUR SPRINGS ISD

PROJECT NUMBER
WO#BF24-062

ROUTE:
RLS9300

MAP
18 OF 28

JSI

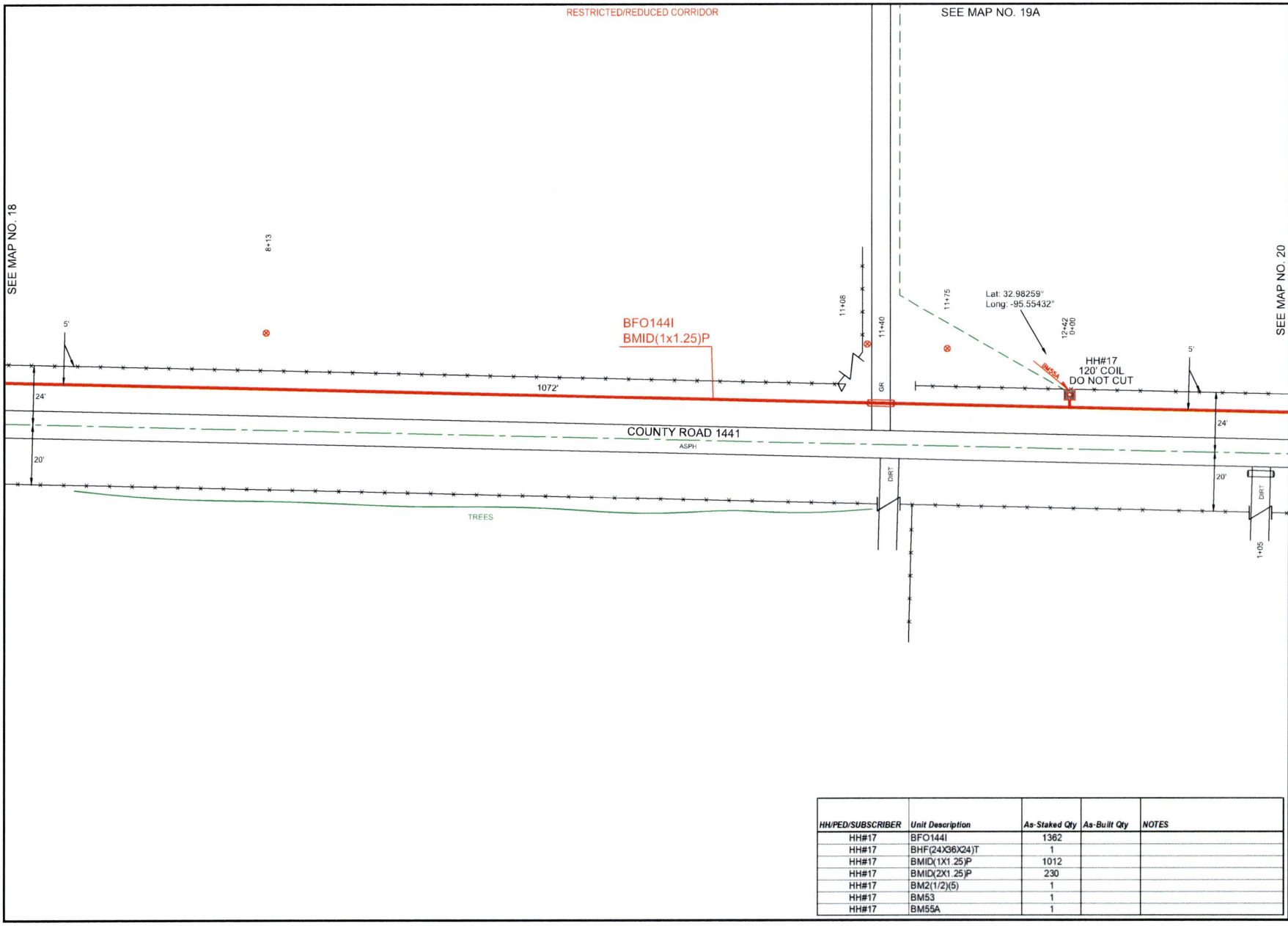


| HH/PED/SUBSCRIBER | Unit Description | As-Staked Qty | As-Built Qty | NOTES |
|---|---|---|---|---|
| HH#17 | BFO144I | 1362 | | |
| HH#17 | BHF(24X36X24)T | 1 | | |
| HH#17 | BMID(1X1.25)P | 1012 | | |
| HH#17 | BMID(2X1.25)P | 230 | | |
| HH#17 | BM2(1/2)(5) | 1 | | |
| HH#17 | BM53 | 1 | | |
| HH#17 | BM55A | 1 | | |

PEOPLES

811 Know what's **below.** **Call** before you dig.

THIS STAKING SHEET DOES NOT SHOW ALL UNDERGROUND UTILITIES. THOSE THAT ARE SHOWN ARE SHOWN IN RELATIVE POSITION ONLY. THE SHEET DOES NOT SPECIFY NUMBER OF UTILITIES, TYPE, OR EXACT LOCATION. IT IS CONTRACTOR'S SOLE RESPONSIBILITY TO DETERMINE THE LOCATION OF ALL UNDERGROUND UTILITIES PRIOR TO CONSTRUCTION.

AS-STAKED: 5/19/2025

AS-BUILT:

DRAWN BY: DRE

N

SCALE
0 25 50

COMPANY:
Peoples Telephone Cooperative, Inc

SECTION:
YANTIS - REILLY SPRINGS

COUNTY:
HOPKINS

TAX DISTRICT:
SULPHUR SPRINGS ISD

PROJECT NUMBER
WO#BF24-082

ROUTE:
RLS9300

MAP
19 OF 28

JSI

RESTRICTED/REDUCED CORRIDOR

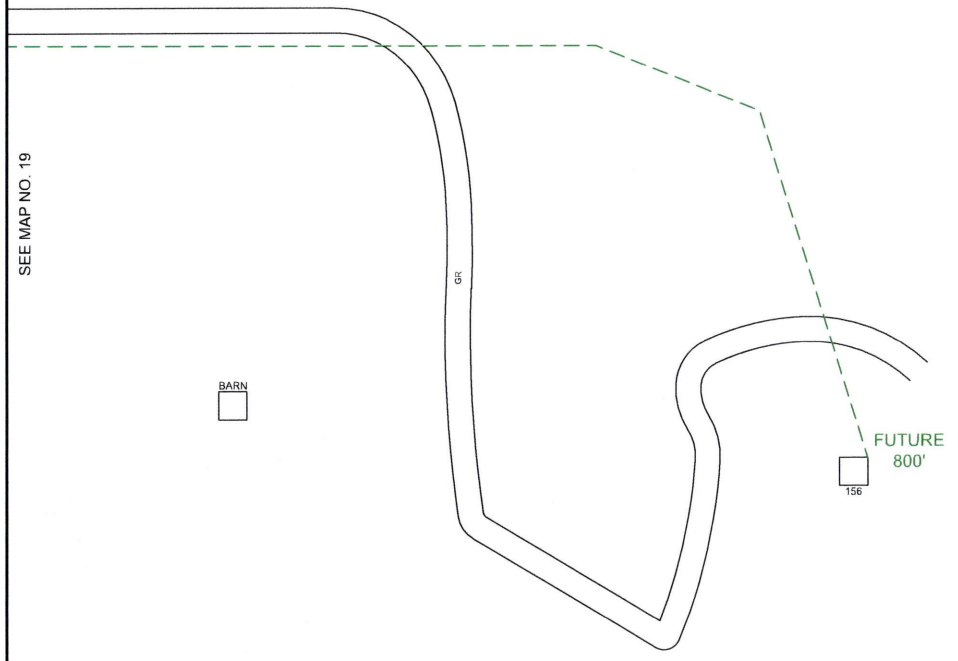


PEOPLES

811
Know what's **below.**
**Call** before you dig.

THIS STAKING SHEET DOES NOT SHOW ALL UNDERGROUND UTILITIES. THOSE THAT ARE SHOWN ARE SHOWN IN RELATIVE POSITION ONLY. THE SHEET DOES NOT SPECIFY NUMBER OF UTILITIES, TYPE, OR EXACT LOCATION. IT IS CONTRACTOR'S SOLE RESPONSIBILITY TO DETERMINE THE LOCATION OF ALL UNDERGROUND UTILITIES PRIOR TO CONSTRUCTION.

AS-STAKED: 5/19/2025

AS-BUILT:

DRAWN BY: DRE

N

SCALE
0 25 50

COMPANY:
Peoples Telephone Cooperative, Inc

SECTION:
YANTIS - REILLY SPRINGS

COUNTY:
HOPKINS

TAX DISTRICT:
SULPHUR SPRINGS ISD

PROJECT NUMBER
WO#BF24-062

ROUTE:
RLS9300

MAP
19A OF 28

JSI

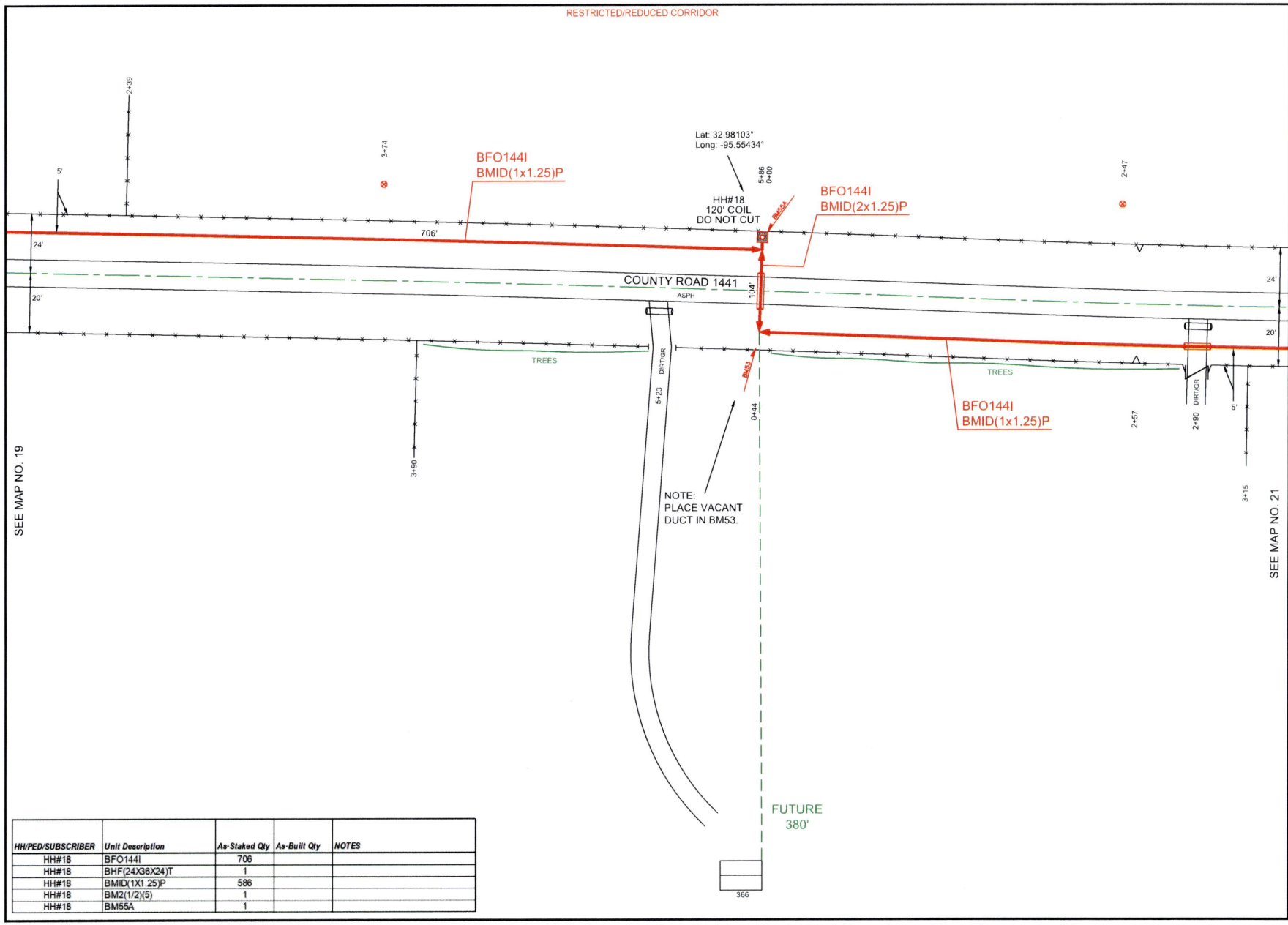


| HH/PED/SUBSCRIBER | Unit Description | As-Staked Qty | As-Built Qty | NOTES |
|---|---|---|---|---|
| HH#18 | BFO144I | 706 | | |
| HH#18 | BHF(24X36X24)T | 1 | | |
| HH#18 | BMID(1X1.25)P | 586 | | |
| HH#18 | BM2(1/2)(5) | 1 | | |
| HH#18 | BM55A | 1 | | |

PEOPLES

811 Know what's **below.** **Call** before you dig.

THIS STAKING SHEET DOES NOT SHOW ALL UNDERGROUND UTILITIES. THOSE THAT ARE SHOWN ARE SHOWN IN RELATIVE POSITION ONLY. THE SHEET DOES NOT SPECIFY NUMBER OF UTILITIES, TYPE, OR EXACT LOCATION. IT IS CONTRACTOR'S SOLE RESPONSIBILITY TO DETERMINE THE LOCATION OF ALL UNDERGROUND UTILITIES PRIOR TO CONSTRUCTION.

AS-STAKED: 5/19/2025

AS-BUILT:

DRAWN BY: DRE

N

SCALE
0 25 50

COMPANY:
Peoples Telephone Cooperative, Inc

SECTION:
YANTIS - REILLY SPRINGS

COUNTY:
HOPKINS

TAX DISTRICT:
SULPHUR SPRINGS ISD

PROJECT NUMBER
WO#BF24-082

ROUTE:
RLS9300

MAP
20 OF 28

JSI

RESTRICTED/REDUCED CORRIDOR

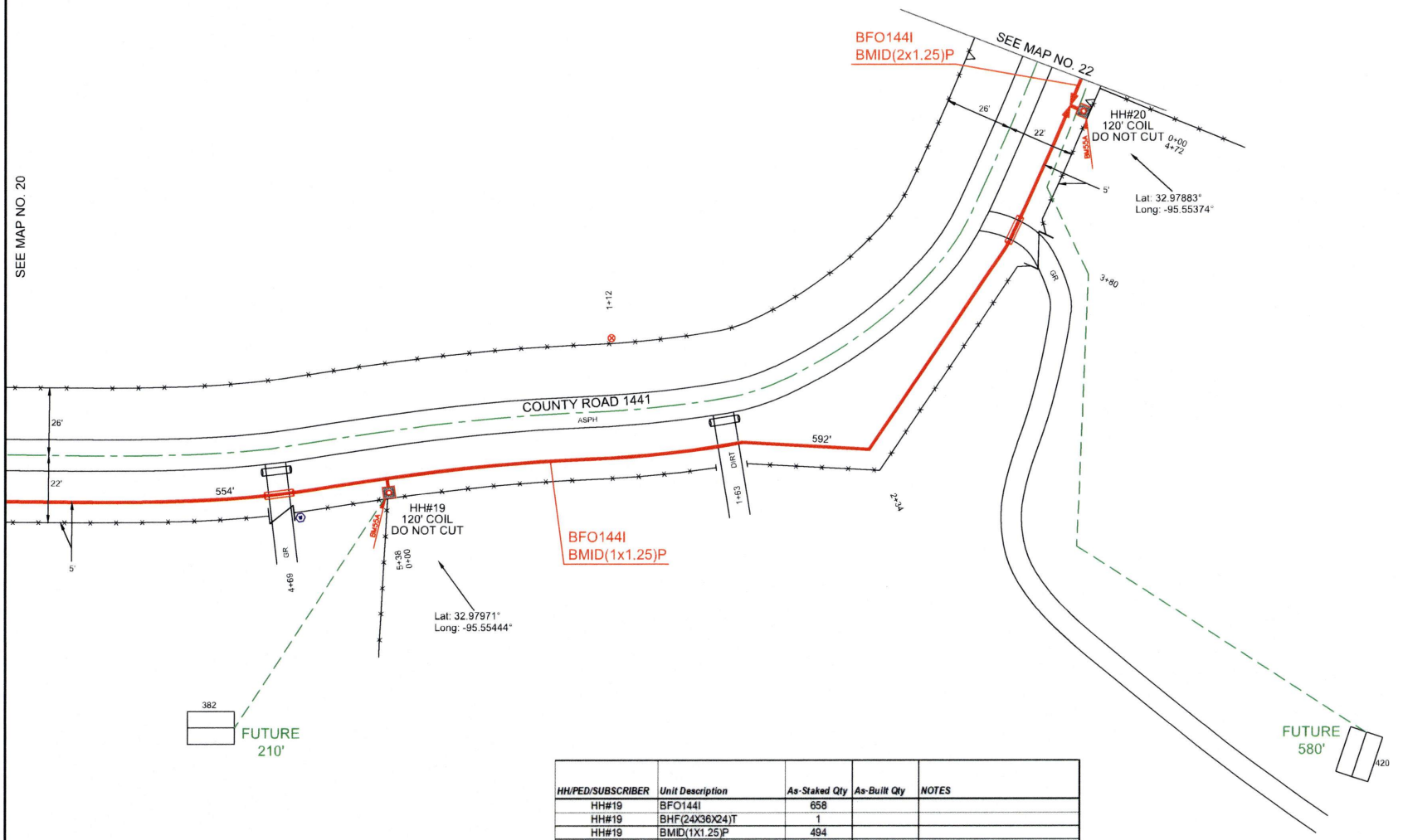


| HH/PED/SUBSCRIBER | Unit Description | As-Staked Qty | As-Built Qty | NOTES |
|---|---|---|---|---|
| HH#19 | BFO144I | 658 | | |
| HH#19 | BHF(24X36X24)T | 1 | | |
| HH#19 | BMID(1X1.25)P | 494 | | |
| HH#19 | BMID(2X1.25)P | 44 | | |
| HH#19 | BM2(1/2)(5) | 1 | | |
| HH#19 | BM53 | 1 | | |
| HH#19 | BM55A | 1 | | |
| HH#20 | BFO144I | 592 | | |
| HH#20 | BHF(24X36X24)T | 1 | | |
| HH#20 | BMID(1X1.25)P | 472 | | |
| HH#20 | BM2(1/2)(5) | 1 | | |
| HH#20 | BM55A | 1 | | |

PEOPLES

811 Know what's **below.** **Call** before you dig.

THIS STAKING SHEET DOES NOT SHOW ALL UNDERGROUND UTILITIES. THOSE THAT ARE SHOWN ARE SHOWN IN RELATIVE POSITION ONLY. THE SHEET DOES NOT SPECIFY NUMBER OF UTILITIES, TYPE, OR EXACT LOCATION. IT IS CONTRACTOR'S SOLE RESPONSIBILITY TO DETERMINE THE LOCATION OF ALL UNDERGROUND UTILITIES PRIOR TO CONSTRUCTION.

AS-STAKED: 5/19/2025

AS-BUILT:

DRAWN BY: DRE

N

SCALE
0 25 50

COMPANY:
Peoples Telephone Cooperative, Inc

SECTION:
YANTIS - REILLY SPRINGS

COUNTY:
HOPKINS

TAX DISTRICT:
SULPHUR SPRINGS ISD

PROJECT NUMBER:
WO#BF24-082

ROUTE:
RLS9300

MAP
21 OF 28

JSI

RESTRICTED/REDUCED CORRIDOR

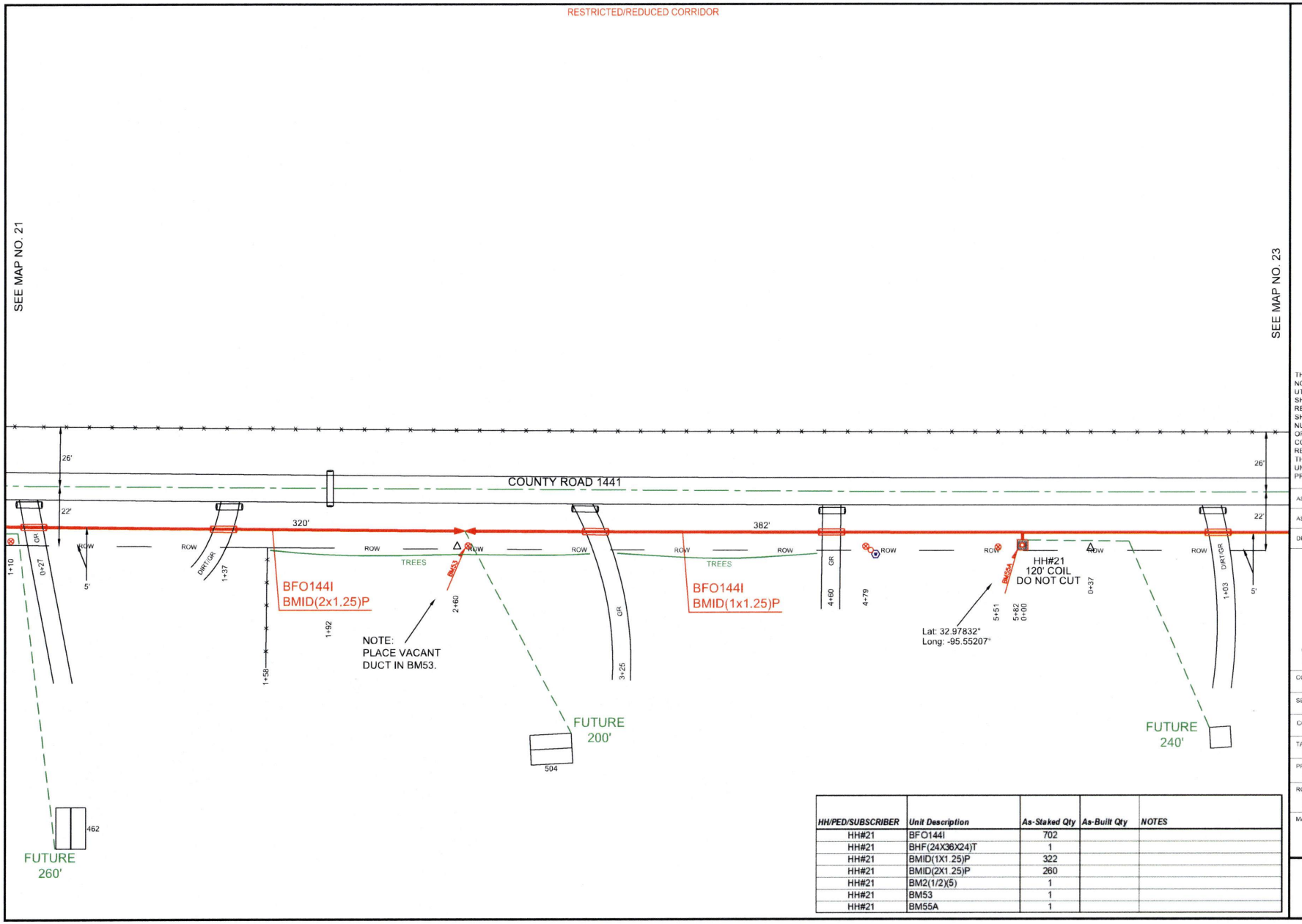


| HH/PED/SUBSCRIBER | Unit Description | As-Staked Qty | As-Built Qty | NOTES |
|---|---|---|---|---|
| HH#21 | BFO144I | 702 | | |
| HH#21 | BHF(24X36X24)T | 1 | | |
| HH#21 | BMID(1X1.25)P | 322 | | |
| HH#21 | BMID(2X1.25)P | 260 | | |
| HH#21 | BM2(1/2)(5) | 1 | | |
| HH#21 | BM53 | 1 | | |
| HH#21 | BM55A | 1 | | |

PEOPLES

811 Know what's **below.** **Call** before you dig.

THIS STAKING SHEET DOES NOT SHOW ALL UNDERGROUND UTILITIES. THOSE THAT ARE SHOWN ARE SHOWN IN RELATIVE POSITION ONLY. THE SHEET DOES NOT SPECIFY NUMBER OF UTILITIES, TYPE, OR EXACT LOCATION. IT IS CONTRACTOR'S SOLE RESPONSIBILITY TO DETERMINE THE LOCATION OF ALL UNDERGROUND UTILITIES PRIOR TO CONSTRUCTION.

AS-STAKED: 5/19/2025

AS-BUILT:

DRAWN BY: DRE

N

SCALE
0 25 50

COMPANY:
Peoples Telephone Cooperative, Inc

SECTION:
YANTIS - REILLY SPRINGS

COUNTY:
HOPKINS

TAX DISTRICT:
SULPHUR SPRINGS ISD

PROJECT NUMBER
WO#BF24-082

ROUTE:
RLS9300

MAP
22 OF 28

JSI

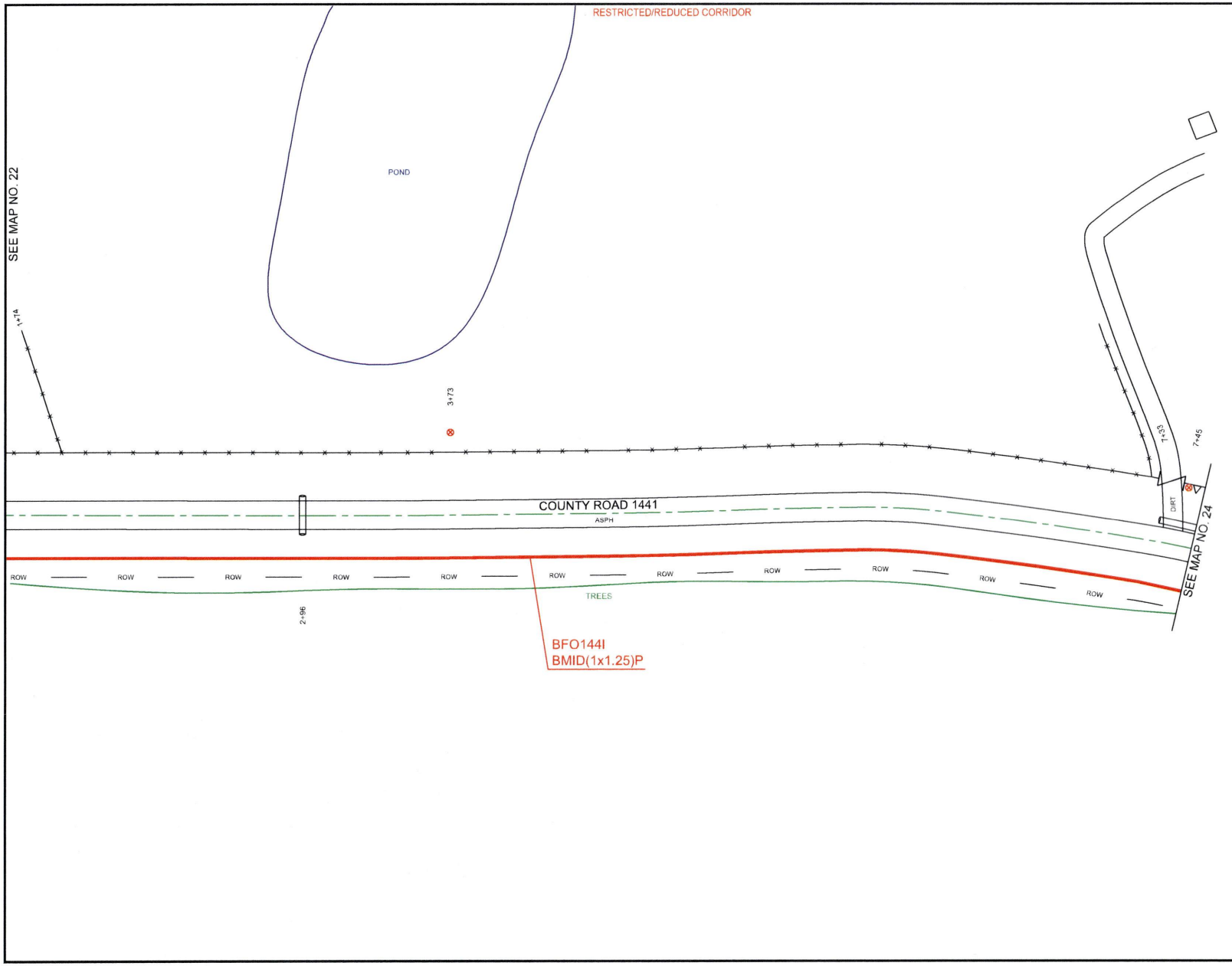


PEOPLES

811
Know what's **below.**
**Call** before you dig.

THIS STAKING SHEET DOES NOT SHOW ALL UNDERGROUND UTILITIES. THOSE THAT ARE SHOWN ARE SHOWN IN RELATIVE POSITION ONLY. THE SHEET DOES NOT SPECIFY NUMBER OF UTILITIES, TYPE, OR EXACT LOCATION. IT IS CONTRACTOR'S SOLE RESPONSIBILITY TO DETERMINE THE LOCATION OF ALL UNDERGROUND UTILITIES PRIOR TO CONSTRUCTION.

AS-STAKED: 5/19/2025

AS-BUILT:

DRAWN BY: DRE

N

SCALE
0 25 50

COMPANY:
Peoples Telephone Cooperative, Inc

SECTION:
YANTIS - REILLY SPRINGS

COUNTY:
HOPKINS

TAX DISTRICT:
SULPHUR SPRINGS ISD

PROJECT NUMBER:
WO#BF24-082

ROUTE:
RLS9300

MAP:
23 OF 28

JSI

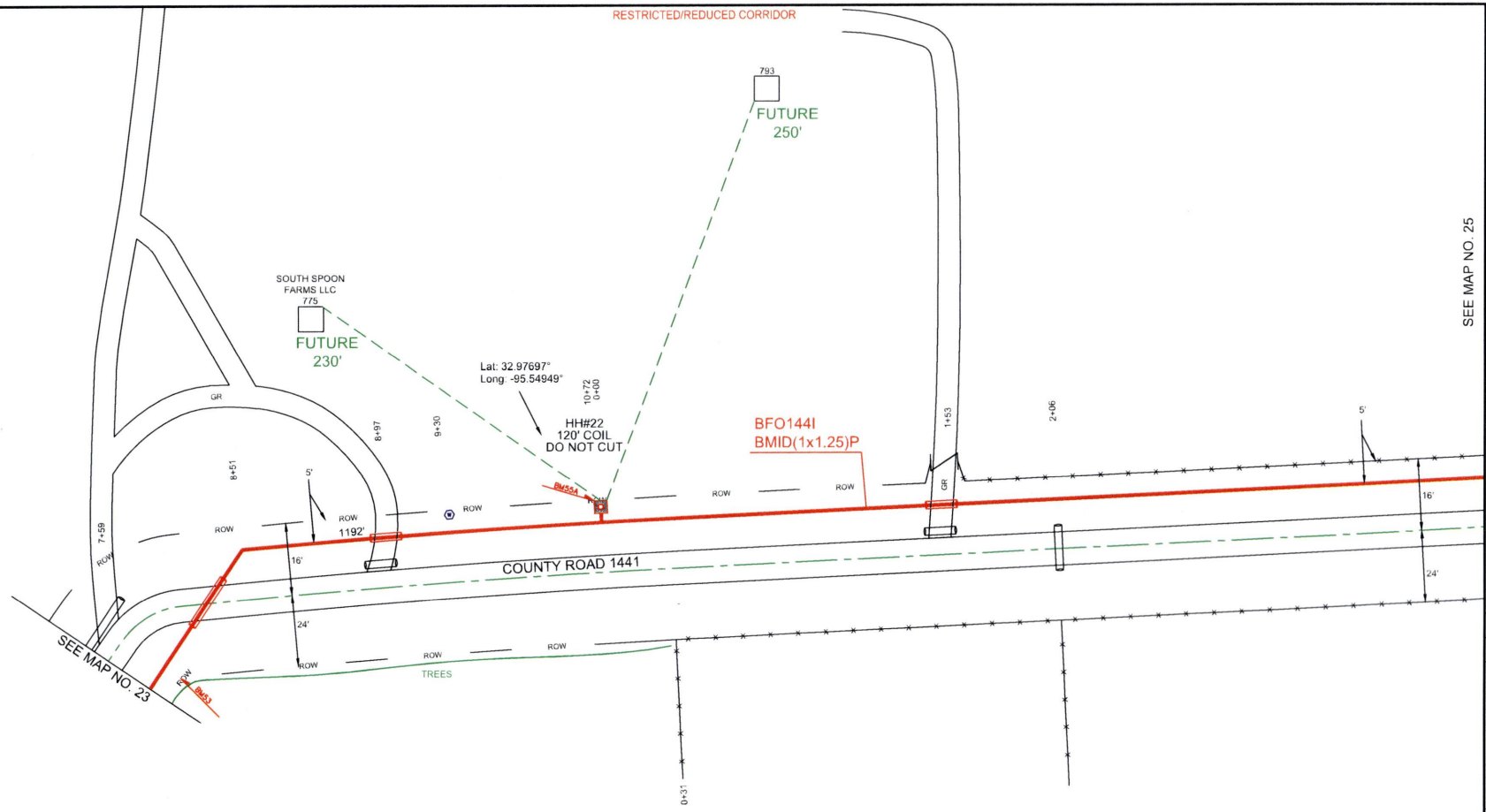


| HH/PED/SUBSCRIBER | Unit Description | As-Staked Qty | As-Built Qty | NOTES |
|---|---|---|---|---|
| HH#22 | BFO144I | 1192 | | |
| HH#22 | BHF(24X36X24)T | 1 | | |
| HH#22 | BMID(1X1.25)P | 1072 | | |
| HH#22 | BM2(1/2)(5) | 1 | | |
| HH#22 | BM53 | 1 | | |
| HH#22 | BM55A | 1 | | |

PEOPLES

811 Know what's **below.** **Call** before you dig.

THIS STAKING SHEET DOES NOT SHOW ALL UNDERGROUND UTILITIES. THOSE THAT ARE SHOWN ARE SHOWN IN RELATIVE POSITION ONLY. THE SHEET DOES NOT SPECIFY NUMBER OF UTILITIES, TYPE, OR EXACT LOCATION. IT IS CONTRACTOR'S SOLE RESPONSIBILITY TO DETERMINE THE LOCATION OF ALL UNDERGROUND UTILITIES PRIOR TO CONSTRUCTION.

AS-STAKED: 5/19/2025

AS-BUILT:

DRAWN BY: DRE

N

SCALE
0 25 50

COMPANY:
Peoples Telephone Cooperative, Inc

SECTION:
YANTIS - REILLY SPRINGS

COUNTY:
HOPKINS

TAX DISTRICT:
SULPHUR SPRINGS ISD

PROJECT NUMBER
WO#BF24-082

ROUTE:
RLS9300

MAP
24 OF 28

JSI

RESTRICTED/REDUCED CORRIDOR

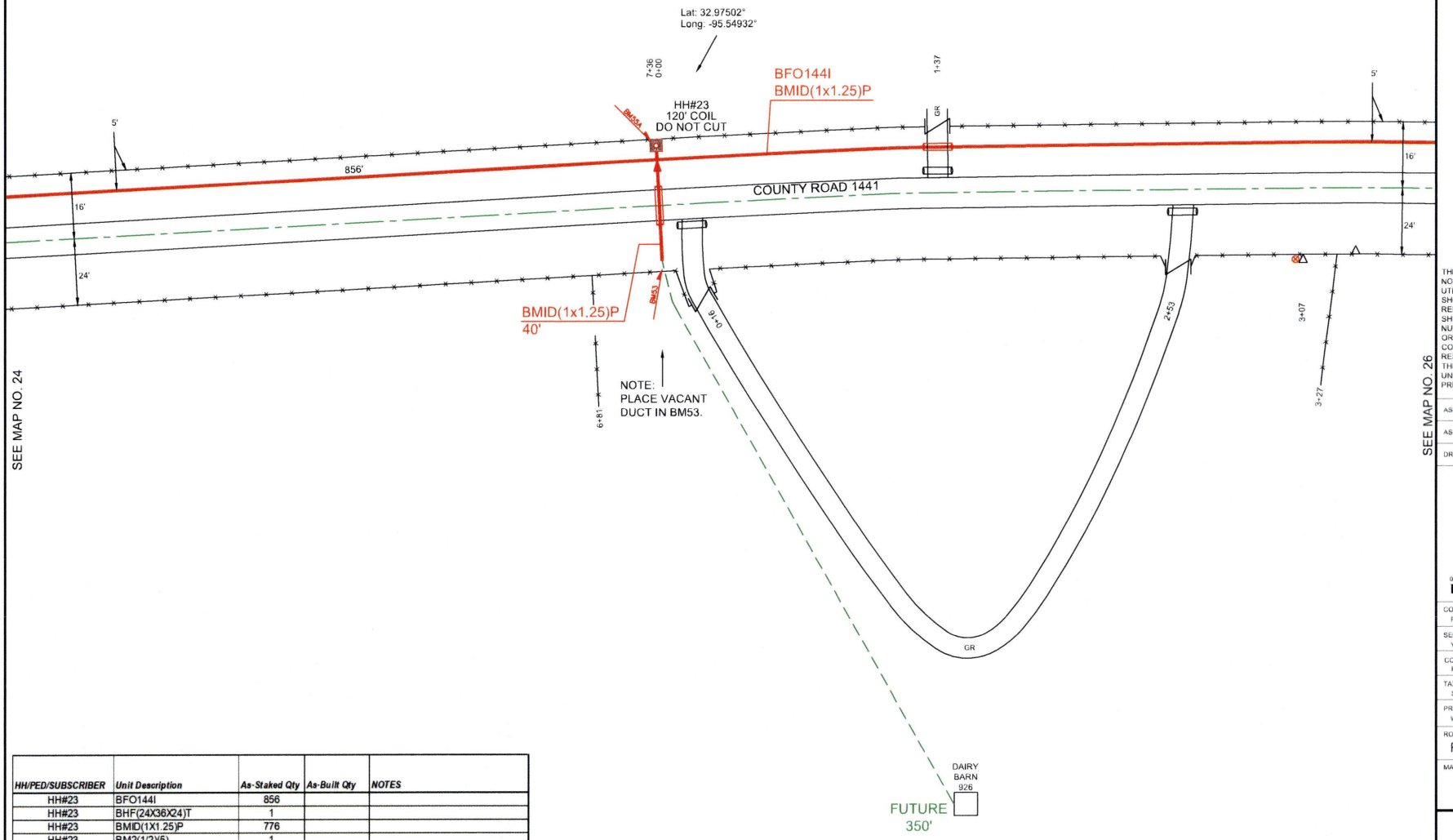


| HH/PED/SUBSCRIBER | Unit Description | As-Staked Qty | As-Built Qty | NOTES |
|---|---|---|---|---|
| HH#23 | BFO144I | 856 | | |
| HH#23 | BHF(24X36X24)T | 1 | | |
| HH#23 | BMID(1X1.25)P | 776 | | |
| HH#23 | BM2(1/2)(5) | 1 | | |
| HH#23 | BM53 | 1 | | |
| HH#23 | BM55A | 1 | | |

PEOPLES

811 Know what's **below.** **Call** before you dig.

THIS STAKING SHEET DOES NOT SHOW ALL UNDERGROUND UTILITIES. THOSE THAT ARE SHOWN ARE SHOWN IN RELATIVE POSITION ONLY. THE SHEET DOES NOT SPECIFY NUMBER OF UTILITIES, TYPE, OR EXACT LOCATION. IT IS CONTRACTOR'S SOLE RESPONSIBILITY TO DETERMINE THE LOCATION OF ALL UNDERGROUND UTILITIES PRIOR TO CONSTRUCTION.

AS-STAKED: 5/19/2025

AS-BUILT:

DRAWN BY: DRE

N

SCALE
0 25 50

COMPANY:
Peoples Telephone Cooperative, Inc

SECTION:
YANTIS - REILLY SPRINGS

COUNTY:
HOPKINS

TAX DISTRICT:
SULPHUR SPRINGS ISD

PROJECT NUMBER:
WO#BF24-062

ROUTE:
RLS9300

MAP:
25 OF 28

JSL

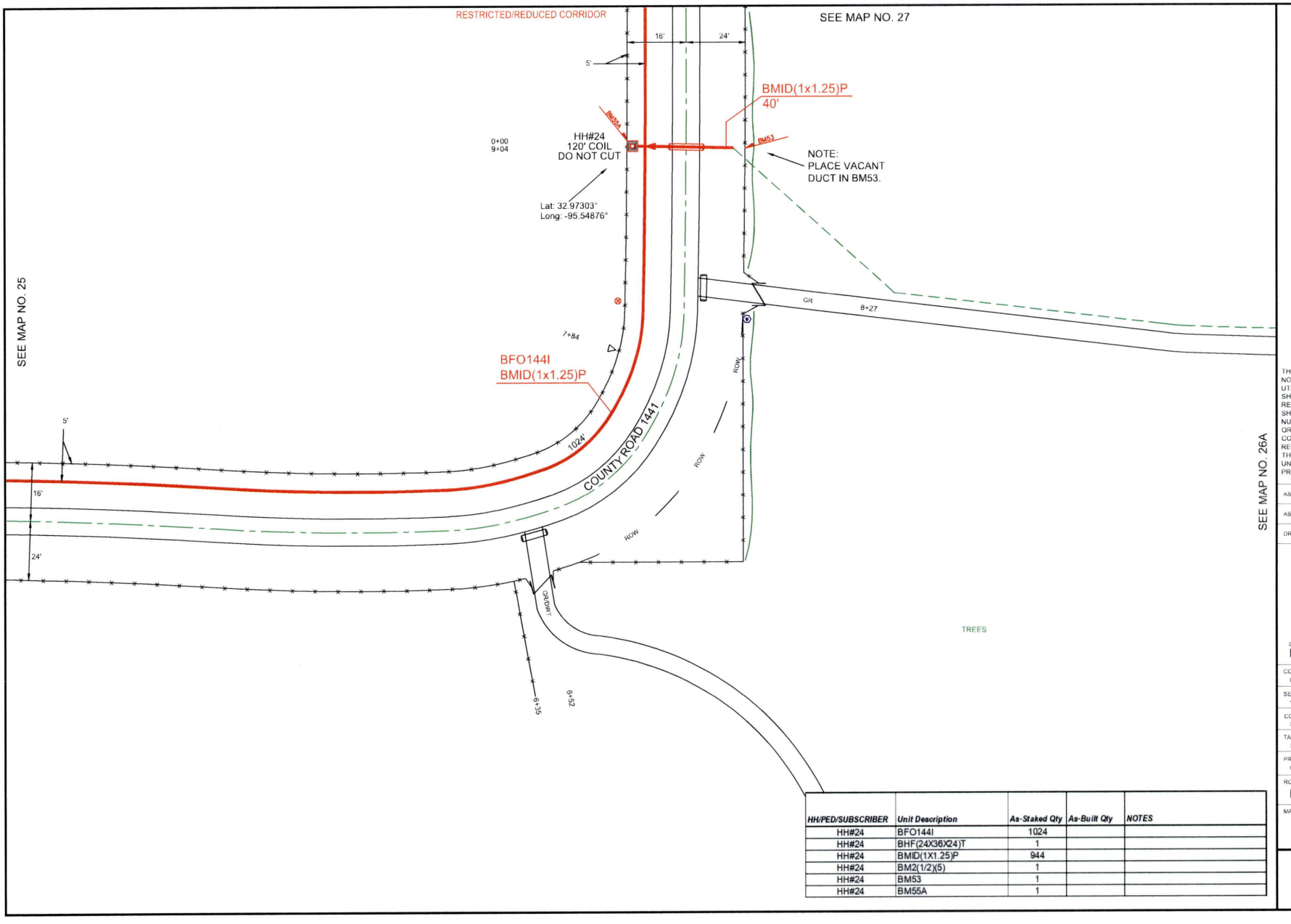


| HH/PED/SUBSCRIBER | Unit Description | As-Staked Qty | As-Built Qty | NOTES |
|---|---|---|---|---|
| HH#24 | BFO144I | 1024 | | |
| HH#24 | BHF(24X36X24)T | 1 | | |
| HH#24 | BMID(1X1.25)P | 944 | | |
| HH#24 | BM2(1/2)(5) | 1 | | |
| HH#24 | BM53 | 1 | | |
| HH#24 | BM55A | 1 | | |

PEOPLES

811 Know what's **below.** **Call** before you dig.

THIS STAKING SHEET DOES NOT SHOW ALL UNDERGROUND UTILITIES. THOSE THAT ARE SHOWN ARE SHOWN IN RELATIVE POSITION ONLY. THE SHEET DOES NOT SPECIFY NUMBER OF UTILITIES, TYPE, OR EXACT LOCATION. IT IS CONTRACTOR'S SOLE RESPONSIBILITY TO DETERMINE THE LOCATION OF ALL UNDERGROUND UTILITIES PRIOR TO CONSTRUCTION.

AS-STAKED: 5/19/2025

AS-BUILT:

DRAWN BY: DRE

N

SCALE
0 25 50

COMPANY:
Peoples Telephone Cooperative, Inc

SECTION:
YANTIS - REILLY SPRINGS

COUNTY:
HOPKINS

TAX DISTRICT:
SULPHUR SPRINGS ISD

PROJECT NUMBER:
WO#BF24-082

ROUTE:
RLS9300

MAP
26 OF 28

JSI

RESTRICTED/REDUCED CORRIDOR

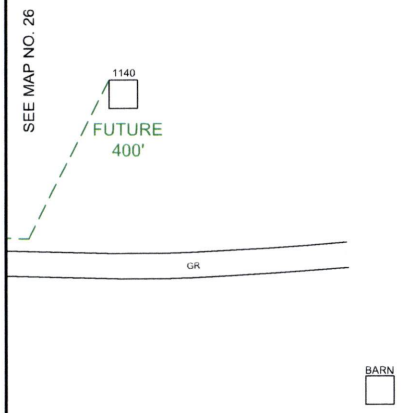


PEOPLES

811
Know what's **below.**
**Call** before you dig.

THIS STAKING SHEET DOES NOT SHOW ALL UNDERGROUND UTILITIES. THOSE THAT ARE SHOWN ARE SHOWN IN RELATIVE POSITION ONLY. THE SHEET DOES NOT SPECIFY NUMBER OF UTILITIES, TYPE, OR EXACT LOCATION. IT IS CONTRACTOR'S SOLE RESPONSIBILITY TO DETERMINE THE LOCATION OF ALL UNDERGROUND UTILITIES PRIOR TO CONSTRUCTION.

AS-STAKED: 5/19/2025

AS-BUILT:

DRAWN BY: DRE

N

SCALE
0 25 50

COMPANY:
Peoples Telephone Cooperative, Inc

SECTION:
YANTIS - REILLY SPRINGS

COUNTY:
HOPKINS

TAX DISTRICT:
SULPHUR SPRINGS ISD

PROJECT NUMBER
WO#BF24-082

ROUTE:
RLS9300

MAP
26A OF 28

JSI

RESTRICTED/REDUCED CORRIDOR

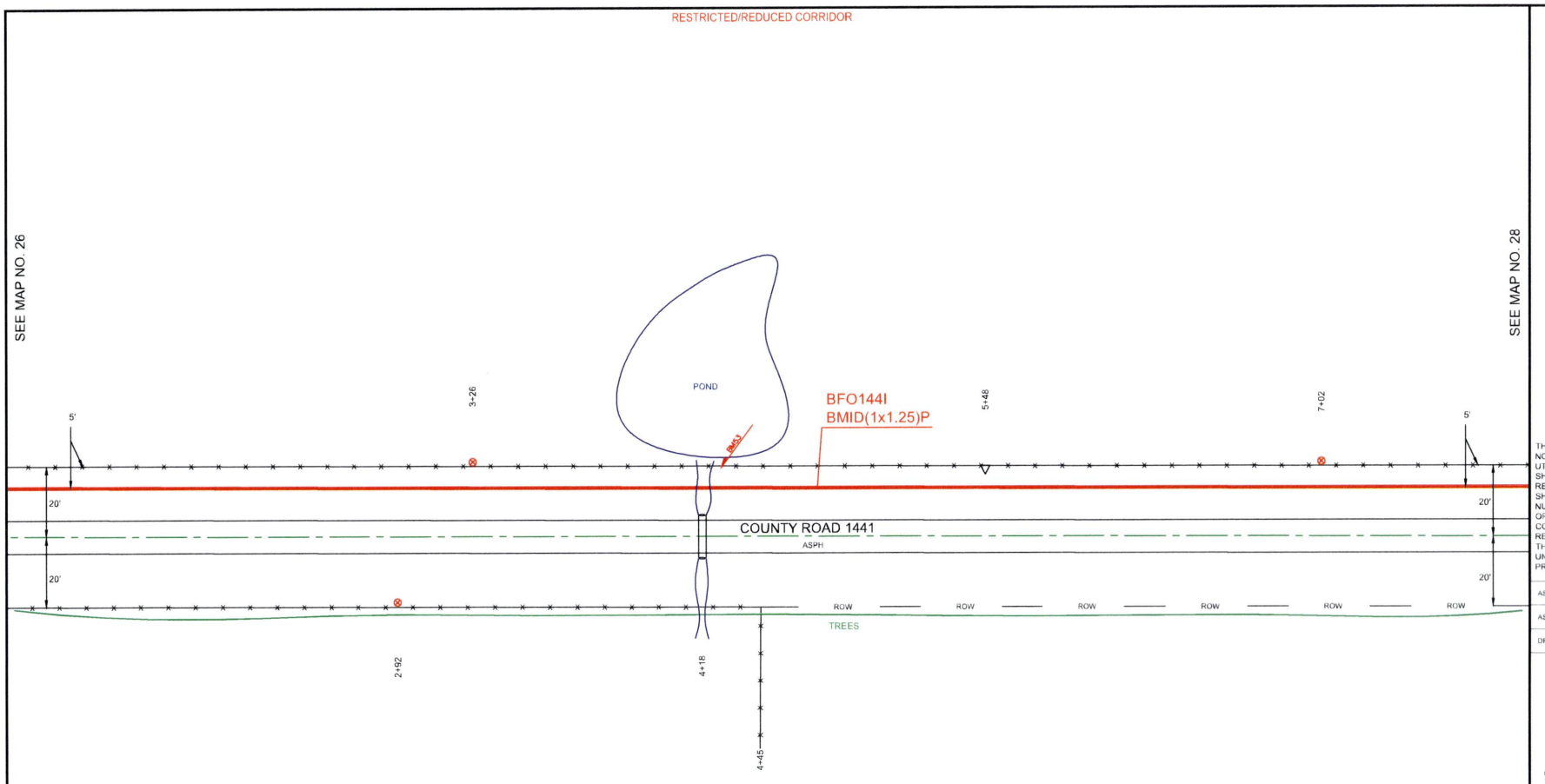


PEOPLES

811
Know what's **below.**
**Call** before you dig.

THIS STAKING SHEET DOES NOT SHOW ALL UNDERGROUND UTILITIES. THOSE THAT ARE SHOWN ARE SHOWN IN RELATIVE POSITION ONLY. THE SHEET DOES NOT SPECIFY NUMBER OF UTILITIES, TYPE, OR EXACT LOCATION. IT IS CONTRACTOR'S SOLE RESPONSIBILITY TO DETERMINE THE LOCATION OF ALL UNDERGROUND UTILITIES PRIOR TO CONSTRUCTION.

AS-STAKED: 5/19/2025

AS-BUILT:

DRAWN BY: DRE

N

SCALE
0 25 50

COMPANY:
Peoples Telephone Cooperative, Inc

SECTION:
YANTIS - REILLY SPRINGS

COUNTY:
HOPKINS

TAX DISTRICT:
SULPHUR SPRINGS ISD

PROJECT NUMBER
WO#BF24-082

ROUTE:
RLS9300

MAP
27 OF 28

JSI

RESTRICTED/REDUCED CORRIDOR

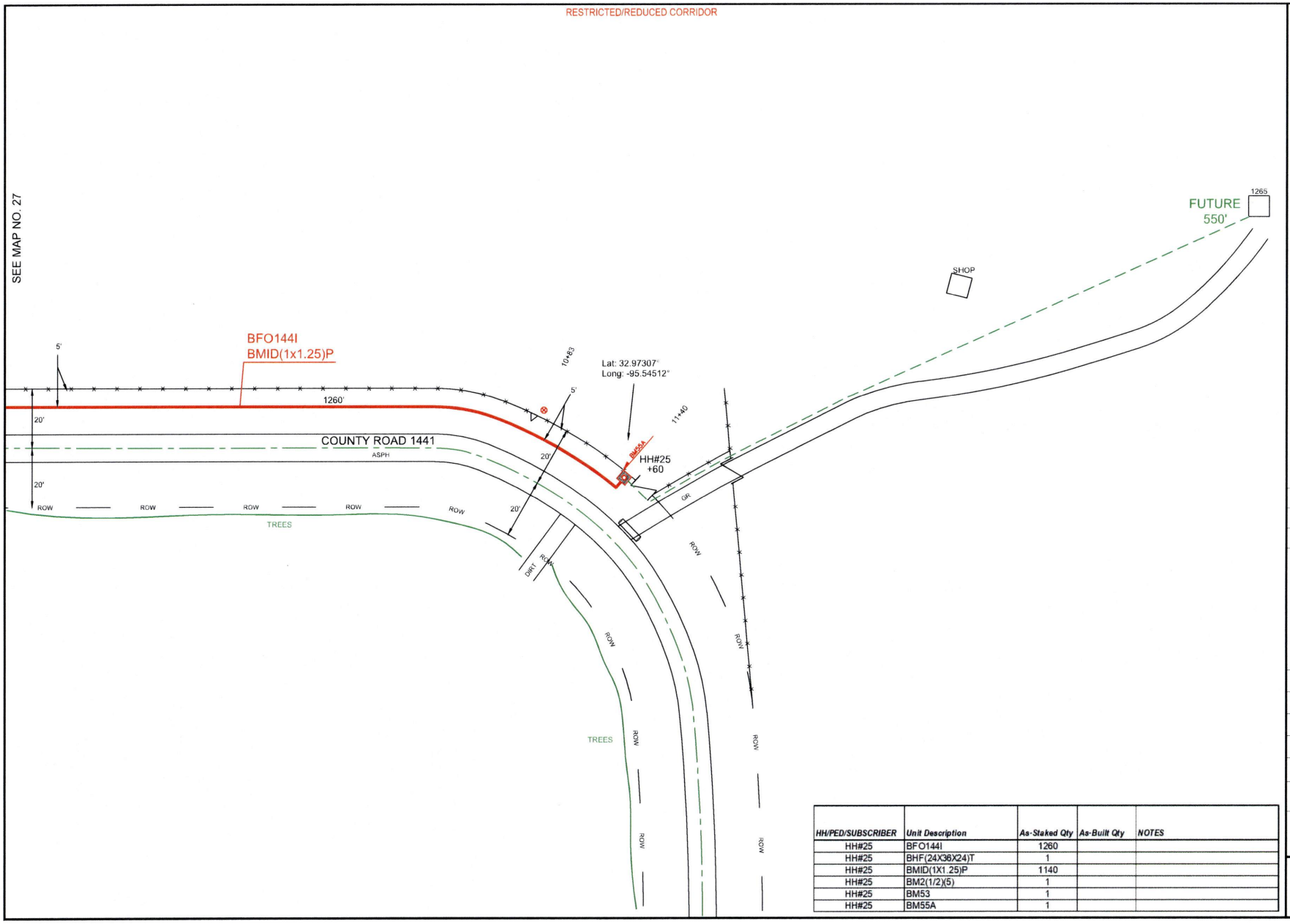


| HH/PED/SUBSCRIBER | Unit Description | As-Staked Qty | As-Built Qty | NOTES |
|---|---|---|---|---|
| HH#25 | BFO144I | 1260 | | |
| HH#25 | BHF(24X36X24)T | 1 | | |
| HH#25 | BMID(1X1.25)P | 1140 | | |
| HH#25 | BM2(1/2)(5) | 1 | | |
| HH#25 | BM53 | 1 | | |
| HH#25 | BM55A | 1 | | |

PEOPLES

811 Know what's below. Call before you dig.

THIS STAKING SHEET DOES NOT SHOW ALL UNDERGROUND UTILITIES. THOSE THAT ARE SHOWN ARE SHOWN IN RELATIVE POSITION ONLY. THE SHEET DOES NOT SPECIFY NUMBER OF UTILITIES, TYPE, OR EXACT LOCATION. IT IS CONTRACTOR'S SOLE RESPONSIBILITY TO DETERMINE THE LOCATION OF ALL UNDERGROUND UTILITIES PRIOR TO CONSTRUCTION.

AS-STAKED: 5/19/2025

AS-BUILT:

DRAWN BY: DRE

N

SCALE
0 25 50

COMPANY:
Peoples Telephone Cooperative, Inc

SECTION:
YANTIS - REILLY SPRINGS

COUNTY:
HOPKINS

TAX DISTRICT:
SULPHUR SPRINGS ISD

PROJECT NUMBER:
WO#BF24-082

ROUTE:
RLS9300

MAP:
28 OF 28

JSI

RESTRICTED/REDUCED CORRIDOR

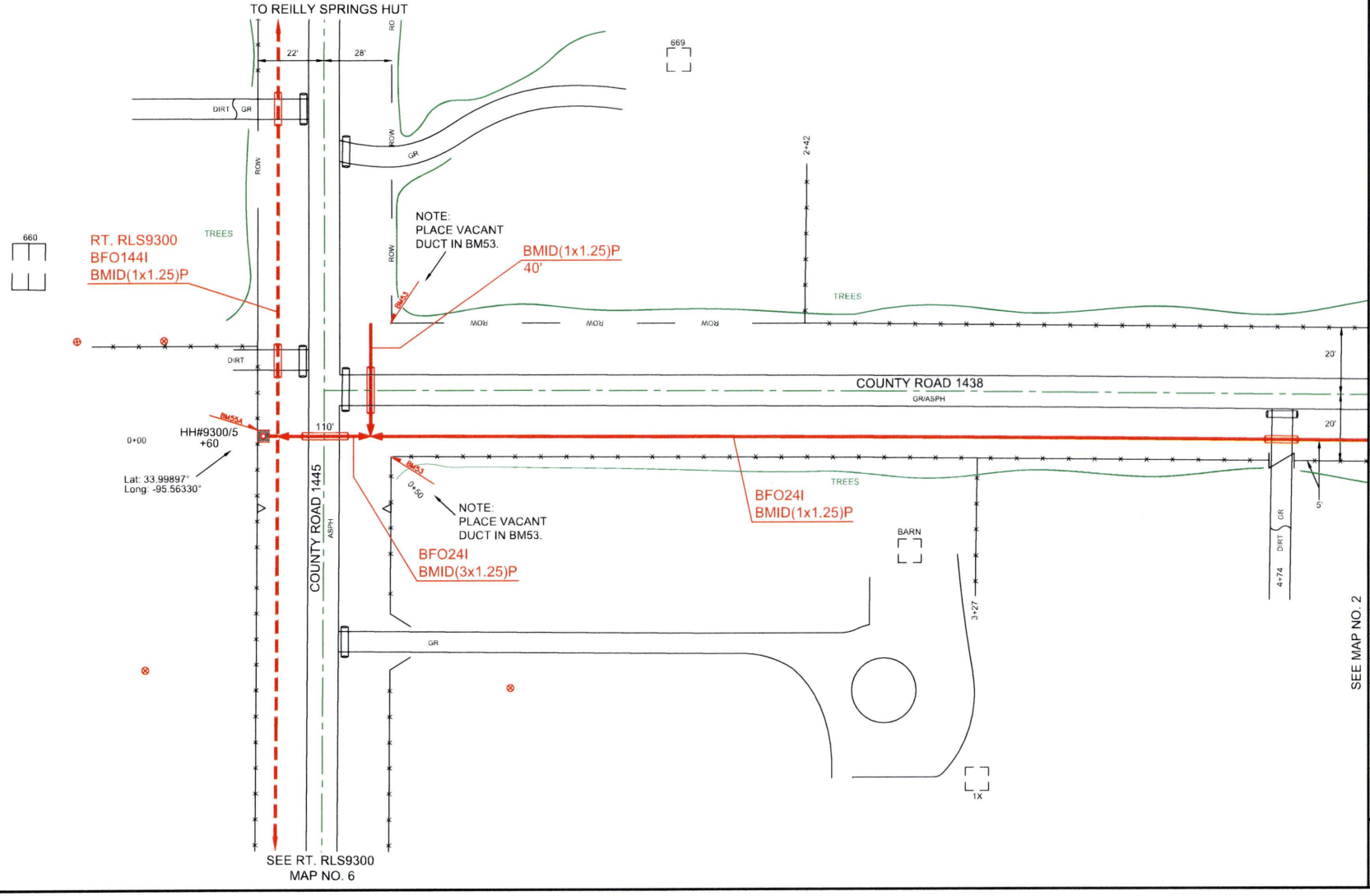


PEOPLES

811 Know what's **below.** **Call** before you dig.

THIS STAKING SHEET DOES NOT SHOW ALL UNDERGROUND UTILITIES. THOSE THAT ARE SHOWN ARE SHOWN IN RELATIVE POSITION ONLY. THE SHEET DOES NOT SPECIFY NUMBER OF UTILITIES, TYPE, OR EXACT LOCATION. IT IS CONTRACTOR'S SOLE RESPONSIBILITY TO DETERMINE THE LOCATION OF ALL UNDERGROUND UTILITIES PRIOR TO CONSTRUCTION.

AS-STAKED 5/19/2025

AS-BUILT

DRAWN BY: CZ

N

SCALE
0 25 50

COMPANY:
Peoples Telephone Cooperative, Inc

SECTION:
YANTIS - REILLY SPRINGS

COUNTY:
HOPKINS

TAX DISTRICT:
SULPHUR SPRINGS ISD

PROJECT NUMBER
WO#BF24-082

ROUTE:
RLS9310

MAP
1 OF 6

JSI

RESTRICTED/REDUCED CORRIDOR

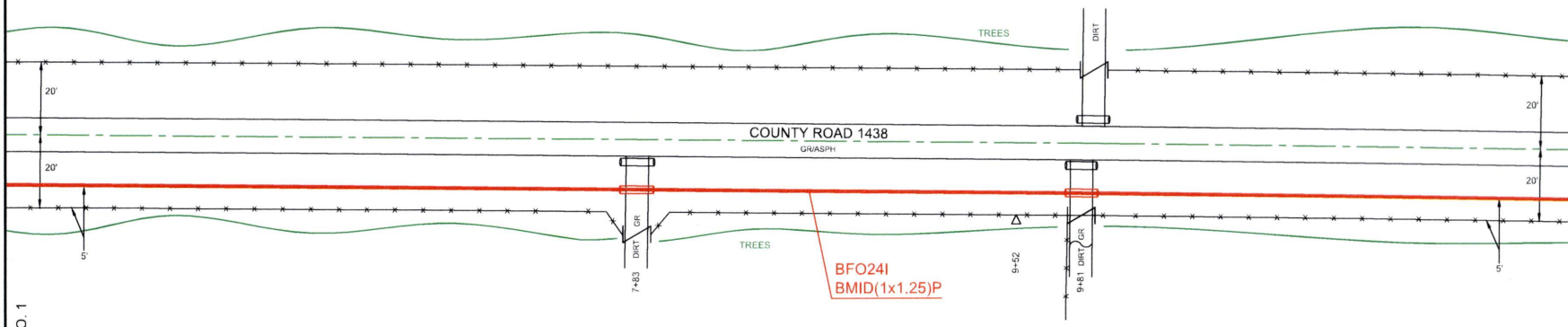


SEE MAP NO. 1

SEE MAP NO. 3

PEOPLES

811 Know what's **below.** **Call** before you dig.

THIS STAKING SHEET DOES NOT SHOW ALL UNDERGROUND UTILITIES. THOSE THAT ARE SHOWN ARE SHOWN IN RELATIVE POSITION ONLY. THE SHEET DOES NOT SPECIFY NUMBER OF UTILITIES, TYPE, OR EXACT LOCATION. IT IS CONTRACTOR'S SOLE RESPONSIBILITY TO DETERMINE THE LOCATION OF ALL UNDERGROUND UTILITIES PRIOR TO CONSTRUCTION.

AS-STAKED: 5/19/2025

AS-BUILT:

DRAWN BY: CZ

N

SCALE
0 25 50

COMPANY:
Peoples Telephone Cooperative, Inc

SECTION:
YANTIS - REILLY SPRINGS

COUNTY:
HOPKINS

TAX DISTRICT:
SULPHUR SPRINGS ISD

PROJECT NUMBER
WO#BF24-082

ROUTE:
RLS9310

MAP:
2 OF 6

JSI

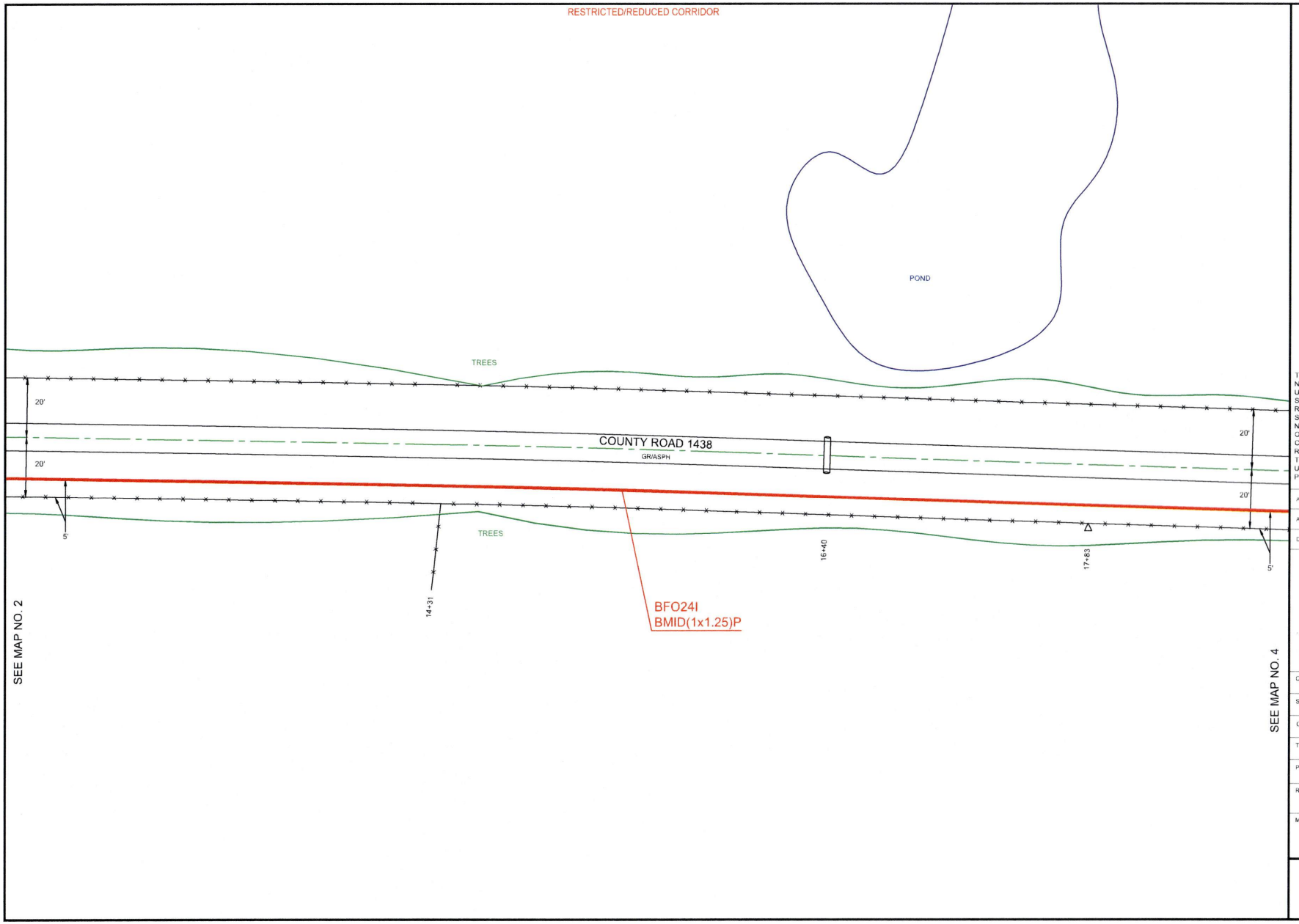


PEOPLES

811 Know what's **below.** **Call** before you dig.

THIS STAKING SHEET DOES NOT SHOW ALL UNDERGROUND UTILITIES. THOSE THAT ARE SHOWN ARE SHOWN IN RELATIVE POSITION ONLY. THE SHEET DOES NOT SPECIFY NUMBER OF UTILITIES, TYPE, OR EXACT LOCATION. IT IS CONTRACTOR'S SOLE RESPONSIBILITY TO DETERMINE THE LOCATION OF ALL UNDERGROUND UTILITIES PRIOR TO CONSTRUCTION.

AS-STAKED: 5/19/2025

AS-BUILT:

DRAWN BY: CZ

N

SCALE
0 25 50

COMPANY:
Peoples Telephone Cooperative, Inc

SECTION:
YANTIS - REILLY SPRINGS

COUNTY:
HOPKINS

TAX DISTRICT:
SULPHUR SPRINGS ISD

PROJECT NUMBER:
WO#BF24-082

ROUTE:
RLS9310

MAP
3 OF 6

JSI

RESTRICTED/REDUCED CORRIDOR

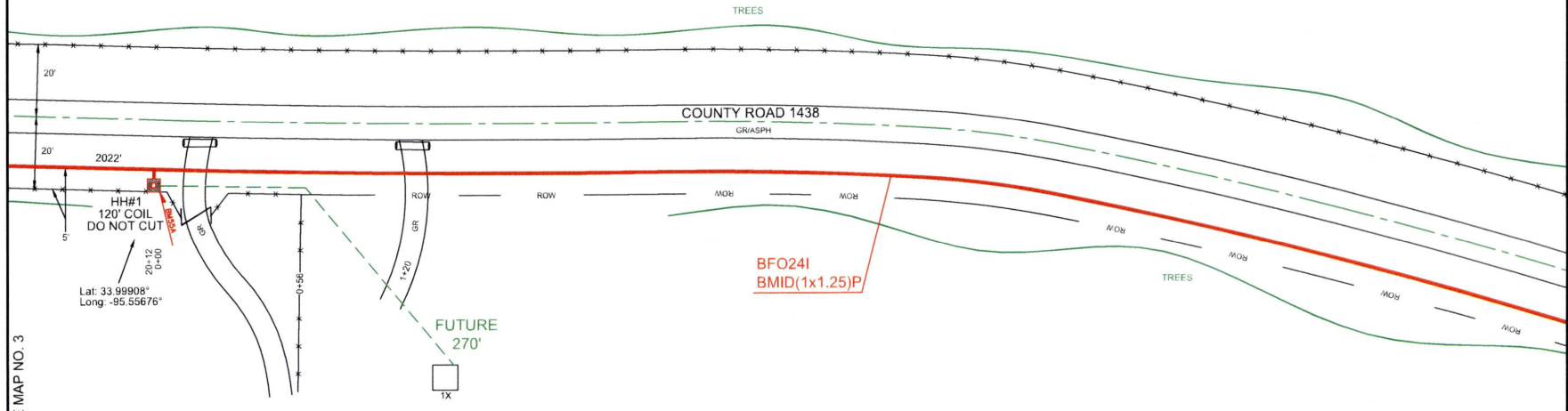


SEE MAP NO. 3

SEE MAP NO. 5

| HH/PED/SUBSCRIBER | Unit Description | As-Staked Qty | As-Built Qty | NOTES |
|---|---|---|---|---|
| HH#1 | BFO24I | 2132 | | |
| HH#1 | BHF(24X36X24)T | 1 | | |
| HH#1 | BMID(1X1.25)P | 2002 | | |
| HH#1 | BMID(3X1.25)P | 50 | | |
| HH#1 | BM2(1/2)(5) | 1 | | |
| HH#1 | BM53 | 2 | | |
| HH#1 | BM55A | 1 | | |

PEOPLES

811 Know what's **below.** **Call** before you dig.

THIS STAKING SHEET DOES NOT SHOW ALL UNDERGROUND UTILITIES. THOSE THAT ARE SHOWN ARE SHOWN IN RELATIVE POSITION ONLY. THE SHEET DOES NOT SPECIFY NUMBER OF UTILITIES, TYPE, OR EXACT LOCATION. IT IS CONTRACTOR'S SOLE RESPONSIBILITY TO DETERMINE THE LOCATION OF ALL UNDERGROUND UTILITIES PRIOR TO CONSTRUCTION.

AS-STAKED: 5/19/2025

AS-BUILT:

DRAWN BY: CZ

N

SCALE
0 25 50

COMPANY:
Peoples Telephone Cooperative, Inc

SECTION:
YANTIS - REILLY SPRINGS

COUNTY:
HOPKINS

TAX DISTRICT:
SULPHUR SPRINGS ISD

PROJECT NUMBER
WORBF24-062

ROUTE:
RLS9310

MAP
4 OF 6

JSI

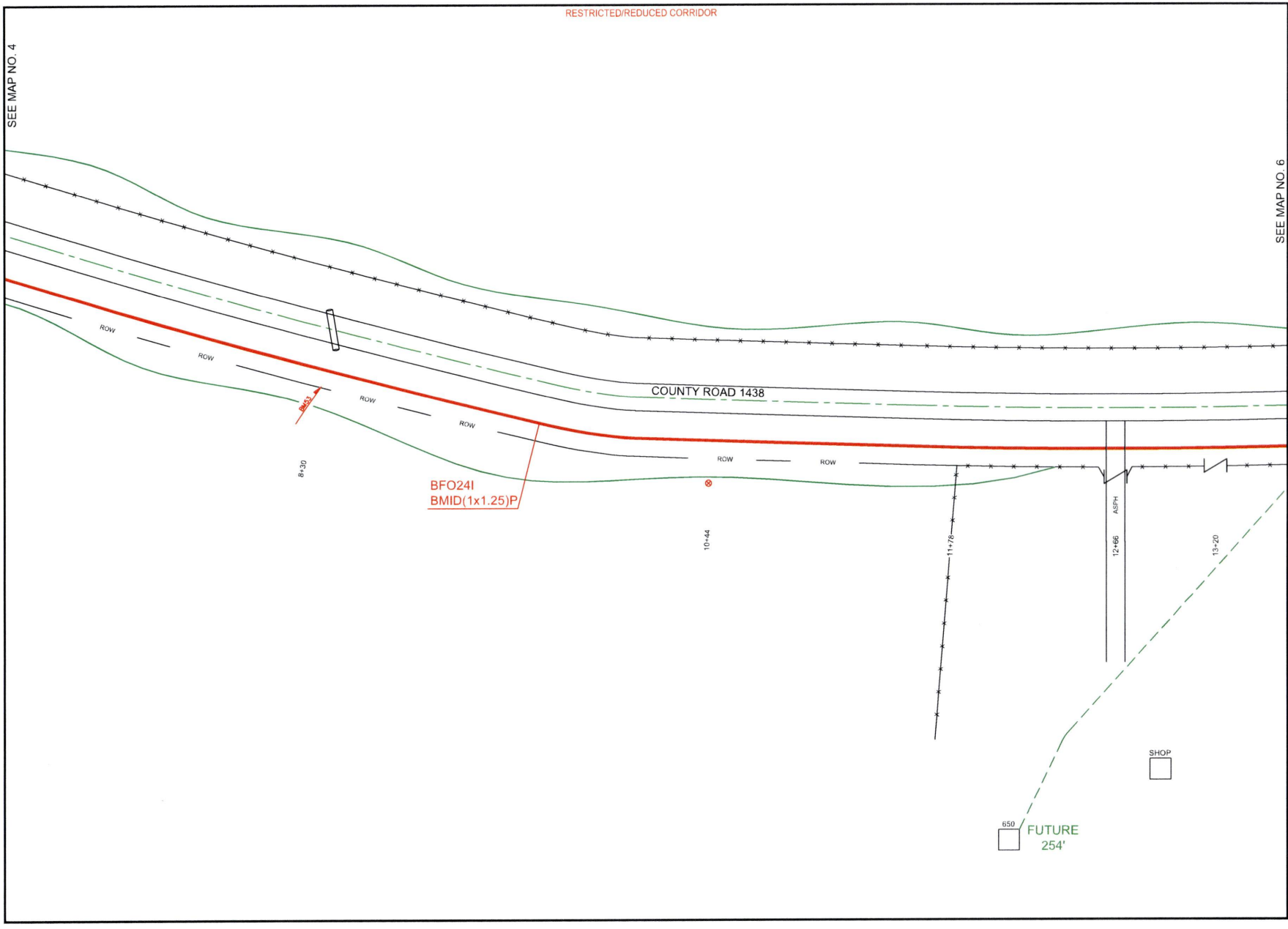


PEOPLES

811 Know what's **below.** **Call** before you dig.

THIS STAKING SHEET DOES NOT SHOW ALL UNDERGROUND UTILITIES. THOSE THAT ARE SHOWN ARE SHOWN IN RELATIVE POSITION ONLY. THE SHEET DOES NOT SPECIFY NUMBER OF UTILITIES, TYPE, OR EXACT LOCATION. IT IS CONTRACTOR'S SOLE RESPONSIBILITY TO DETERMINE THE LOCATION OF ALL UNDERGROUND UTILITIES PRIOR TO CONSTRUCTION.

AS-STAKED 5/19/2025

AS-BUILT:

DRAWN BY: CZ

N

SCALE
0 25 50

COMPANY:
Peoples Telephone Cooperative, Inc

SECTION:
YANTIS - REILLY SPRINGS

COUNTY:
HOPKINS

TAX DISTRICT:
SULPHUR SPRINGS ISD

PROJECT NUMBER
WO#BF24-062

ROUTE:
RLS9310

MAP
5 OF 6

JSL

RESTRICTED/REDUCED CORRIDOR

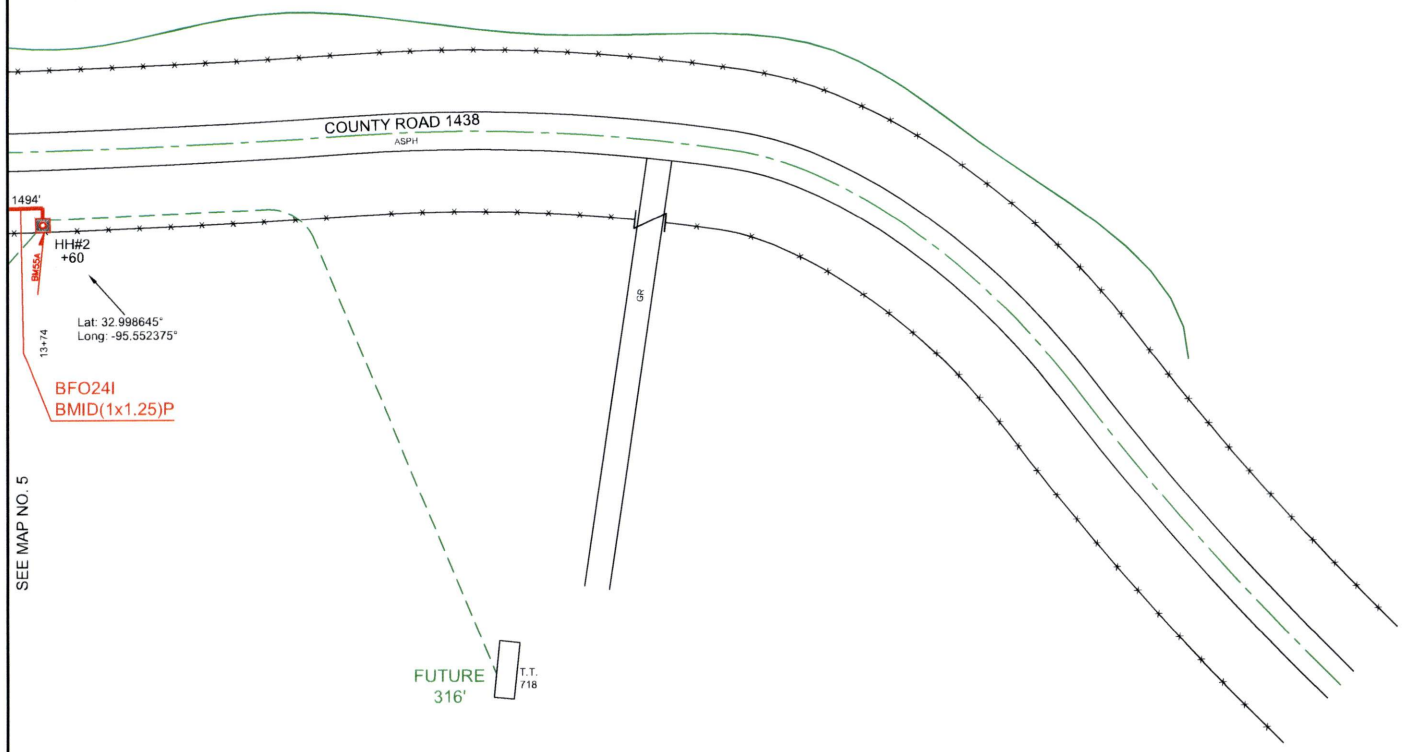


| HH/PED/SUBSCRIBER | Unit Description | As-Staked Qty | As-Built Qty | NOTES |
|---|---|---|---|---|
| HH#2 | BFO24I | 1494 | | |
| HH#2 | BHF(24X36X24)T | 1 | | |
| HH#2 | BMID(1X1.25)P | 1374 | | |
| HH#2 | BM2(1/2)(5) | 1 | | |
| HH#2 | BM53 | 1 | | |
| HH#2 | BM55A | 1 | | |

PEOPLES

811 Know what's **below.** **Call** before you dig.

THIS STAKING SHEET DOES NOT SHOW ALL UNDERGROUND UTILITIES. THOSE THAT ARE SHOWN ARE SHOWN IN RELATIVE POSITION ONLY. THE SHEET DOES NOT SPECIFY NUMBER OF UTILITIES, TYPE, OR EXACT LOCATION. IT IS CONTRACTOR'S SOLE RESPONSIBILITY TO DETERMINE THE LOCATION OF ALL UNDERGROUND UTILITIES PRIOR TO CONSTRUCTION.

AS-STAKED: 5/19/2025

AS-BUILT:

DRAWN BY: CZ

N

SCALE
0 25 50

COMPANY:
Peoples Telephone Cooperative, Inc

SECTION:
YANTIS - REILLY SPRINGS

COUNTY:
HOPKINS

TAX DISTRICT:
SULPHUR SPRINGS ISD

PROJECT NUMBER
WO#BF24-062

ROUTE:
RLS9310

MAP
6 OF 6

JSI

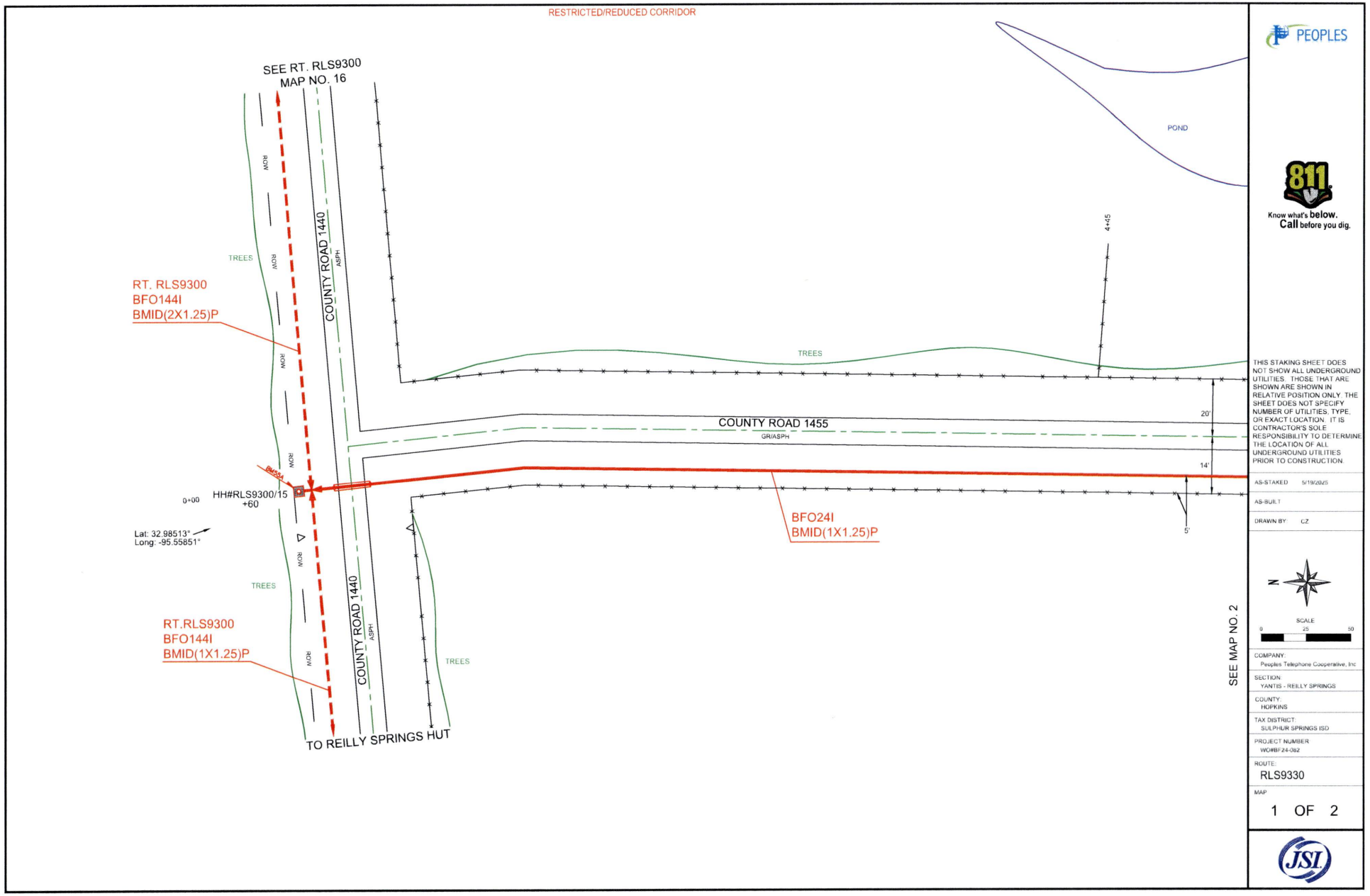


PEOPLES

811 Know what's **below.** **Call** before you dig.

THIS STAKING SHEET DOES NOT SHOW ALL UNDERGROUND UTILITIES. THOSE THAT ARE SHOWN ARE SHOWN IN RELATIVE POSITION ONLY. THE SHEET DOES NOT SPECIFY NUMBER OF UTILITIES, TYPE, OR EXACT LOCATION. IT IS CONTRACTOR'S SOLE RESPONSIBILITY TO DETERMINE THE LOCATION OF ALL UNDERGROUND UTILITIES PRIOR TO CONSTRUCTION.

AS-STAKED: 5/19/2025

AS-BUILT:

DRAWN BY: CZ

N

SCALE
0 25 50

COMPANY:
Peoples Telephone Cooperative, Inc

SECTION:
YANTIS - REILLY SPRINGS

COUNTY:
HOPKINS

TAX DISTRICT:
SULPHUR SPRINGS ISD

PROJECT NUMBER
WO#BF24-082

ROUTE:
RLS9330

MAP
1 OF 2

JSI

RESTRICTED/REDUCED CORRIDOR

| HH/PED/SUBSCRIBER | Unit Description | As-Staked Qty | As-Built Qty | NOTES |
|---|---|---|---|---|
| HH#1 | BFO24I | 982 | | |
| HH#1 | BHF(24X36X24)T | 1 | | |
| HH#1 | BMID(1X1.25)P | 862 | | |
| HH#1 | BM2(1/2)(5) | 1 | | |
| HH#1 | BM55A | 1 | | |

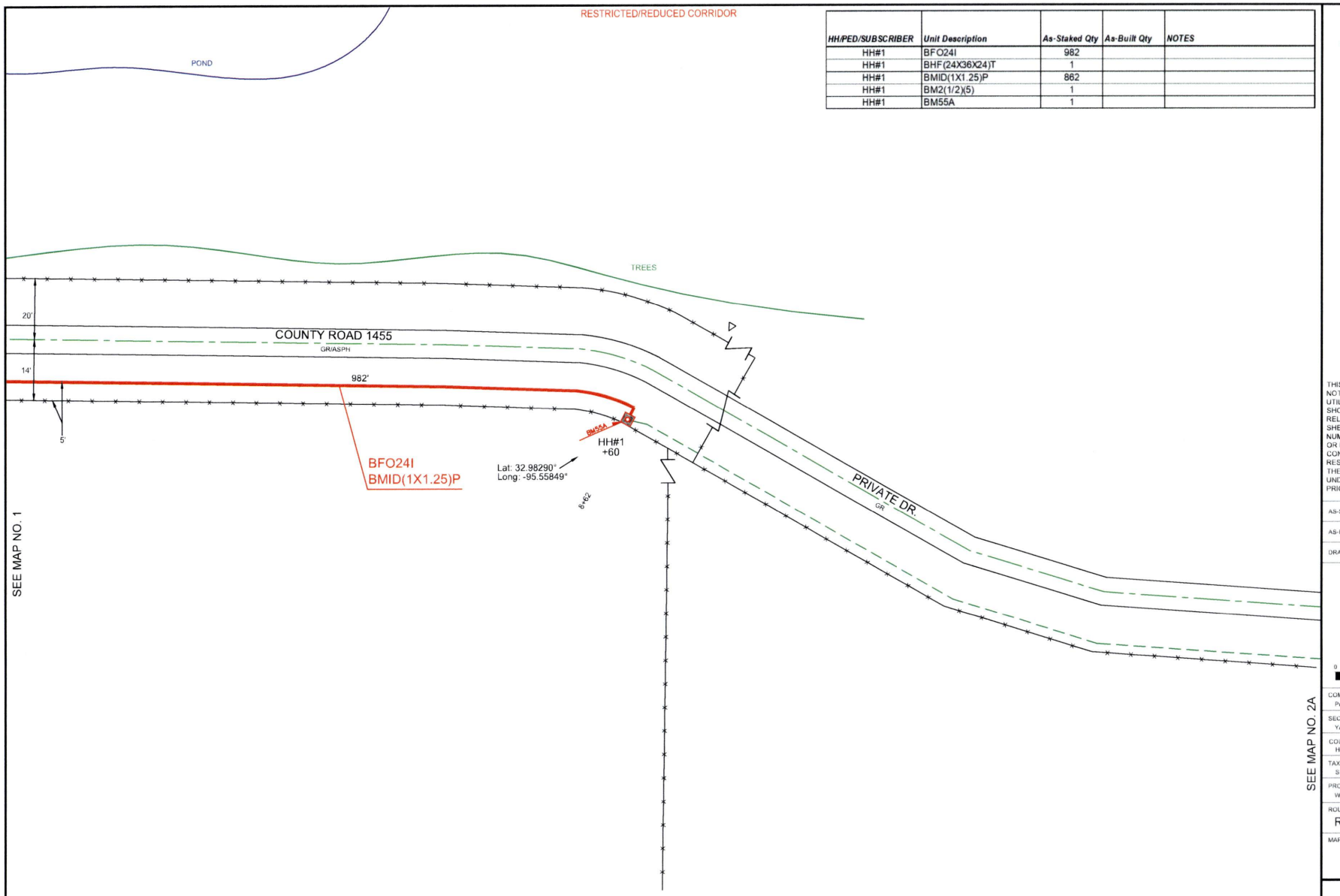


PEOPLES

811 Know what's **below.** **Call** before you dig.

THIS STAKING SHEET DOES NOT SHOW ALL UNDERGROUND UTILITIES. THOSE THAT ARE SHOWN ARE SHOWN IN RELATIVE POSITION ONLY. THE SHEET DOES NOT SPECIFY NUMBER OF UTILITIES, TYPE, OR EXACT LOCATION. IT IS CONTRACTOR'S SOLE RESPONSIBILITY TO DETERMINE THE LOCATION OF ALL UNDERGROUND UTILITIES PRIOR TO CONSTRUCTION.

AS-STAKED: 5/19/2025

AS-BUILT:

DRAWN BY: CZ

N

SCALE
0 25 50

COMPANY:
Peoples Telephone Cooperative, Inc

SECTION:
YANTIS - REILLY SPRINGS

COUNTY:
HOPKINS

TAX DISTRICT:
SULPHUR SPRINGS ISD

PROJECT NUMBER
WO#BF24-082

ROUTE:
RLS9330

MAP:
2 OF 2

JSI




PEOPLES

811
Know what's **below.**
**Call** before you dig.

THIS STAKING SHEET DOES NOT SHOW ALL UNDERGROUND UTILITIES. THOSE THAT ARE SHOWN ARE SHOWN IN RELATIVE POSITION ONLY. THE SHEET DOES NOT SPECIFY NUMBER OF UTILITIES, TYPE, OR EXACT LOCATION. IT IS CONTRACTOR'S SOLE RESPONSIBILITY TO DETERMINE THE LOCATION OF ALL UNDERGROUND UTILITIES PRIOR TO CONSTRUCTION.

AS-STAKED: 5/19/2025

AS-BUILT:

DRAWN BY: CZ

N

SCALE
0 25 50

COMPANY:
Peoples Telephone Cooperative, Inc

SECTION:
YANTIS - REILLY SPRINGS

COUNTY:
HOPKINS

TAX DISTRICT:
SULPHUR SPRINGS ISD

PROJECT NUMBER
WO#BF24-082

ROUTE:
RLS9330

MAP
2A OF 2

JSI




PEOPLES

811
Know what's **below.**
**Call** before you dig.

THIS STAKING SHEET DOES NOT SHOW ALL UNDERGROUND UTILITIES. THOSE THAT ARE SHOWN ARE SHOWN IN RELATIVE POSITION ONLY. THE SHEET DOES NOT SPECIFY NUMBER OF UTILITIES, TYPE, OR EXACT LOCATION. IT IS CONTRACTOR'S SOLE RESPONSIBILITY TO DETERMINE THE LOCATION OF ALL UNDERGROUND UTILITIES PRIOR TO CONSTRUCTION.

AS-STAKED: 5/19/2025

AS-BUILT:

DRAWN BY: CZ

N

SCALE
0 25 50

COMPANY:
Peoples Telephone Cooperative, Inc

SECTION:
YANTIS - REILLY SPRINGS

COUNTY:
HOPKINS

TAX DISTRICT:
SULPHUR SPRINGS ISD

PROJECT NUMBER
WO#BF24-082

ROUTE:
RLS9330

MAP
2B OF 2

JSI

RESTRICTED/REDUCED CORRIDOR

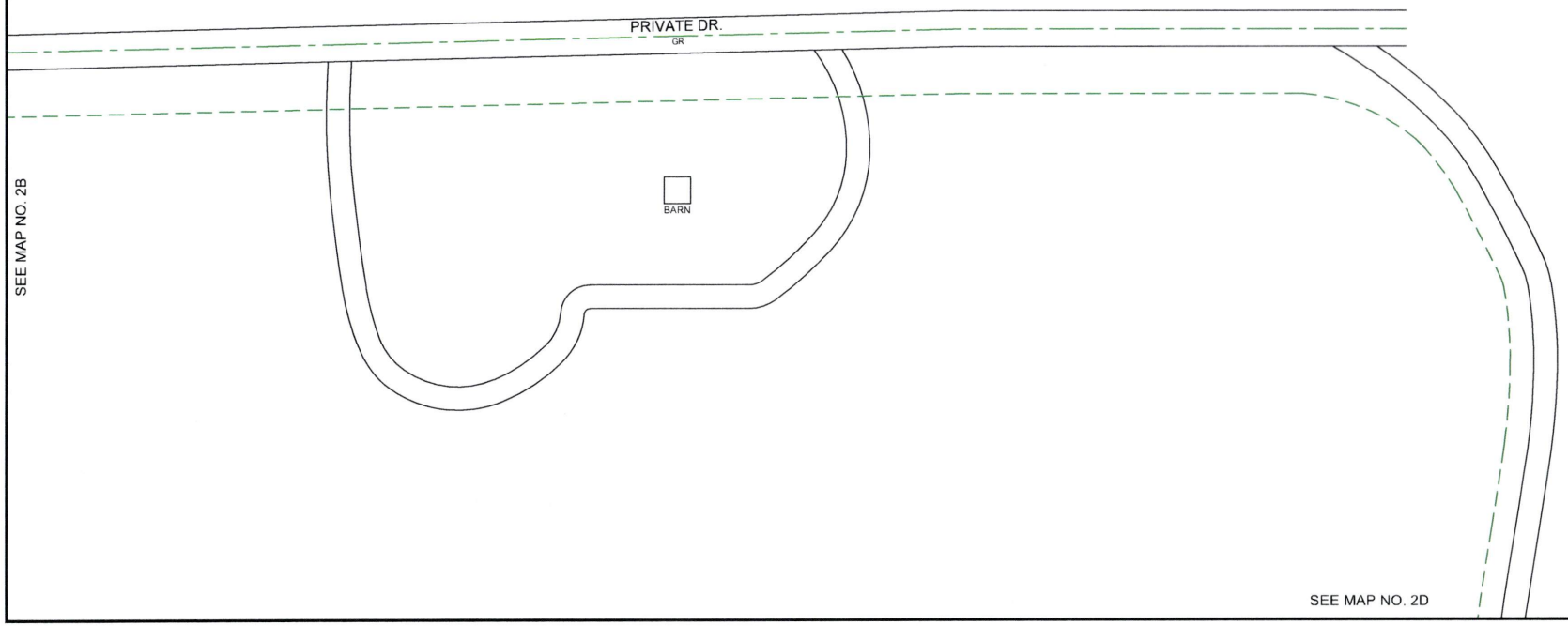


PEOPLES

811
Know what's **below.**
**Call** before you dig.

THIS STAKING SHEET DOES NOT SHOW ALL UNDERGROUND UTILITIES. THOSE THAT ARE SHOWN ARE SHOWN IN RELATIVE POSITION ONLY. THE SHEET DOES NOT SPECIFY NUMBER OF UTILITIES, TYPE, OR EXACT LOCATION. IT IS CONTRACTOR'S SOLE RESPONSIBILITY TO DETERMINE THE LOCATION OF ALL UNDERGROUND UTILITIES PRIOR TO CONSTRUCTION.

AS-STAKED: 5/19/2025

AS-BUILT:

DRAWN BY: CZ

N

SCALE
0 25 50

COMPANY:
Peoples Telephone Cooperative, Inc

SECTION:
YANTIS - REILLY SPRINGS

COUNTY:
HOPKINS

TAX DISTRICT:
SULPHUR SPRINGS ISD

PROJECT NUMBER
WO#BF24-082

ROUTE:
RLS9330

MAP
2C OF 2

JSI




PEOPLES

811
Know what's **below.**
**Call** before you dig.

THIS STAKING SHEET DOES NOT SHOW ALL UNDERGROUND UTILITIES. THOSE THAT ARE SHOWN ARE SHOWN IN RELATIVE POSITION ONLY. THE SHEET DOES NOT SPECIFY NUMBER OF UTILITIES, TYPE, OR EXACT LOCATION. IT IS CONTRACTOR'S SOLE RESPONSIBILITY TO DETERMINE THE LOCATION OF ALL UNDERGROUND UTILITIES PRIOR TO CONSTRUCTION.

AS-STAKED: 5/19/2025

AS-BUILT:

DRAWN BY: CZ

N

SCALE
0 25 50

COMPANY:
Peoples Telephone Cooperative, Inc

SECTION:
YANTIS - REILLY SPRINGS

COUNTY:
HOPKINS

TAX DISTRICT:
SULPHUR SPRINGS ISD

PROJECT NUMBER:
WO#BF24-062

ROUTE:
RLS9330

MAP:
2D OF 2

JSI

PEOPLES

102 North Stephens St
Quitman, Tx 75783

Friday, April 17, 2026

County: Hopkins County

**Work Order Number: BF 25-13 County Line Fiber Build Out**

Greetings,

Peoples Telephone Cooperative is requesting permission to construction fiber optic distribution facilities which will cross and parallel along the following County Roads:

- County Road 1196
- County Road 1439
- County Road 1441

Site location map/construction sketches are attached. The construction sketch details the proposed work. The proposed fiber optic service will be constructed:

☐ Overhead - All road crossings will have a minimum vertical clearance of 22 feet.
☐ Underground - All underground bore crossings are PVC encased 5' of coverage from the lowest point of the Right of Way.

If you have any questions, please contact me at any time.

Sincerely,

Jamie Lisenbe
jamie.lisenbe@gopeoples.net
Construction Administrator

---

*County Approval Section:*

Approved: ✓ Denied: _____

Authorized Signature: _____ Date: 4-22-26

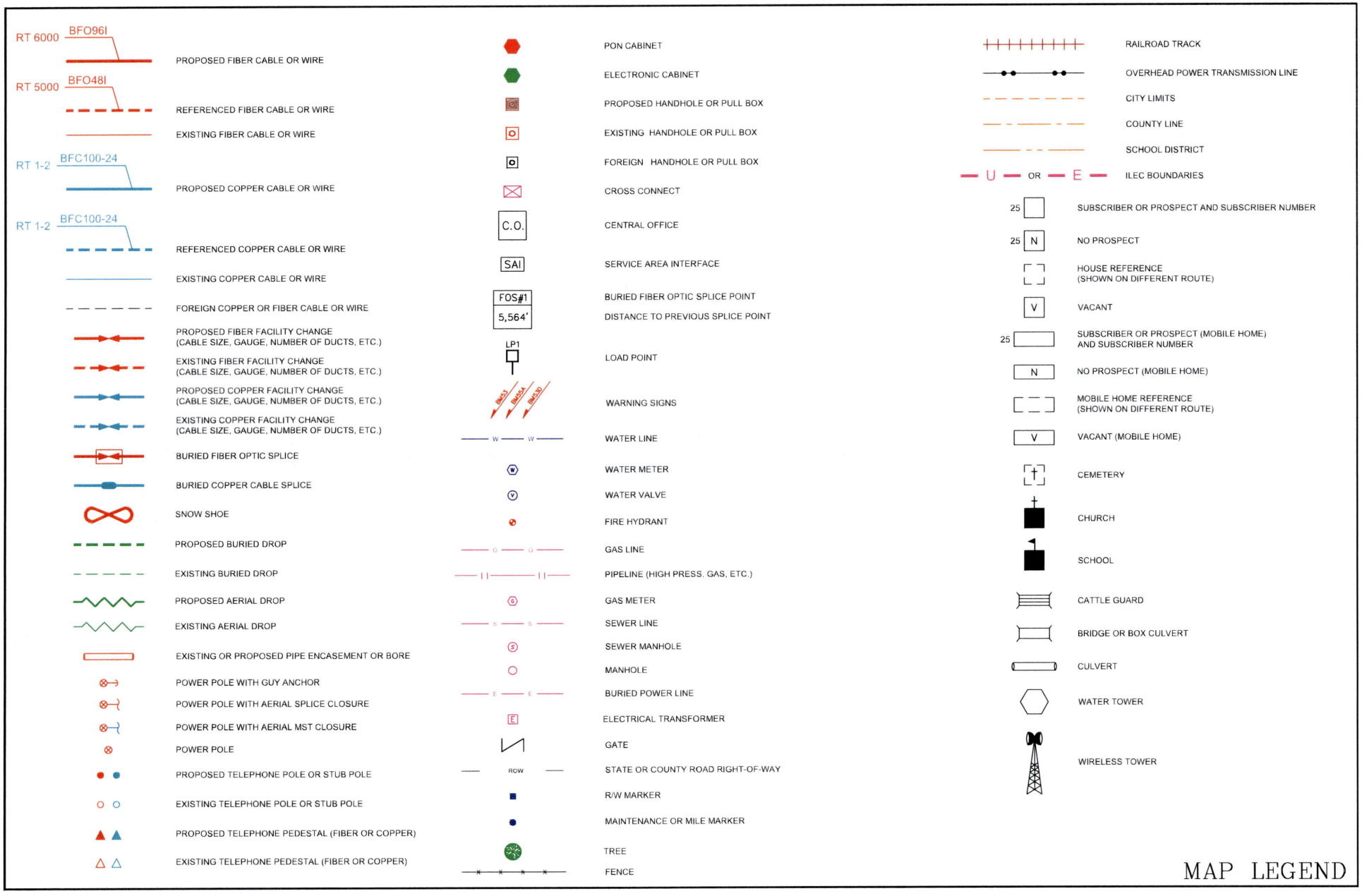
RT 6000
BFO96I
PROPOSED FIBER CABLE OR WIRE
RT 5000
BFO48I
REFERENCED FIBER CABLE OR WIRE
EXISTING FIBER CABLE OR WIRE
RT 1-2
BFC100-24
PROPOSED COPPER CABLE OR WIRE
RT 1-2
BFC100-24
REFERENCED COPPER CABLE OR WIRE
EXISTING COPPER CABLE OR WIRE
FOREIGN COPPER OR FIBER CABLE OR WIRE
PROPOSED FIBER FACILITY CHANGE (CABLE SIZE, GAUGE, NUMBER OF DUCTS, ETC.)
EXISTING FIBER FACILITY CHANGE (CABLE SIZE, GAUGE, NUMBER OF DUCTS, ETC.)
PROPOSED COPPER FACILITY CHANGE (CABLE SIZE, GAUGE, NUMBER OF DUCTS, ETC.)
EXISTING COPPER FACILITY CHANGE (CABLE SIZE, GAUGE, NUMBER OF DUCTS, ETC.)
BURIED FIBER OPTIC SPLICE
BURIED COPPER CABLE SPLICE
SNOW SHOE
PROPOSED BURIED DROP
EXISTING BURIED DROP
PROPOSED AERIAL DROP
EXISTING AERIAL DROP
EXISTING OR PROPOSED PIPE ENCASEMENT OR BORE
POWER POLE WITH GUY ANCHOR
POWER POLE WITH AERIAL SPLICE CLOSURE
POWER POLE WITH AERIAL MST CLOSURE
POWER POLE
PROPOSED TELEPHONE POLE OR STUB POLE
EXISTING TELEPHONE POLE OR STUB POLE
PROPOSED TELEPHONE PEDESTAL (FIBER OR COPPER)
EXISTING TELEPHONE PEDESTAL (FIBER OR COPPER)
PON CABINET
ELECTRONIC CABINET
PROPOSED HANDHOLE OR PULL BOX
EXISTING HANDHOLE OR PULL BOX
FOREIGN HANDHOLE OR PULL BOX
CROSS CONNECT
C.O.
CENTRAL OFFICE
SAI
SERVICE AREA INTERFACE
FOS#1
5,564'
BURIED FIBER OPTIC SPLICE POINT
DISTANCE TO PREVIOUS SPLICE POINT
LP1
LOAD POINT
BM3
BM4A
BM3D
WARNING SIGNS
W
W
WATER LINE
WATER METER
WATER VALVE
FIRE HYDRANT
G
G
GAS LINE
PIPELINE (HIGH PRESS. GAS, ETC.)
GAS METER
S
S
SEWER LINE
SEWER MANHOLE
MANHOLE
E
E
BURIED POWER LINE
E
ELECTRICAL TRANSFORMER
GATE
ROW
STATE OR COUNTY ROAD RIGHT-OF-WAY
R/W MARKER
MAINTENANCE OR MILE MARKER
TREE
FENCE
RAILROAD TRACK
OVERHEAD POWER TRANSMISSION LINE
CITY LIMITS
COUNTY LINE
SCHOOL DISTRICT
U
OR
E
ILEC BOUNDARIES
25
SUBSCRIBER OR PROSPECT AND SUBSCRIBER NUMBER
25
N
NO PROSPECT
HOUSE REFERENCE (SHOWN ON DIFFERENT ROUTE)
V
VACANT
25
SUBSCRIBER OR PROSPECT (MOBILE HOME) AND SUBSCRIBER NUMBER
N
NO PROSPECT (MOBILE HOME)
MOBILE HOME REFERENCE (SHOWN ON DIFFERENT ROUTE)
V
VACANT (MOBILE HOME)
CEMETERY
CHURCH
SCHOOL
CATTLE GUARD
BRIDGE OR BOX CULVERT
CULVERT
WATER TOWER
WIRELESS TOWER

# MAP LEGEND

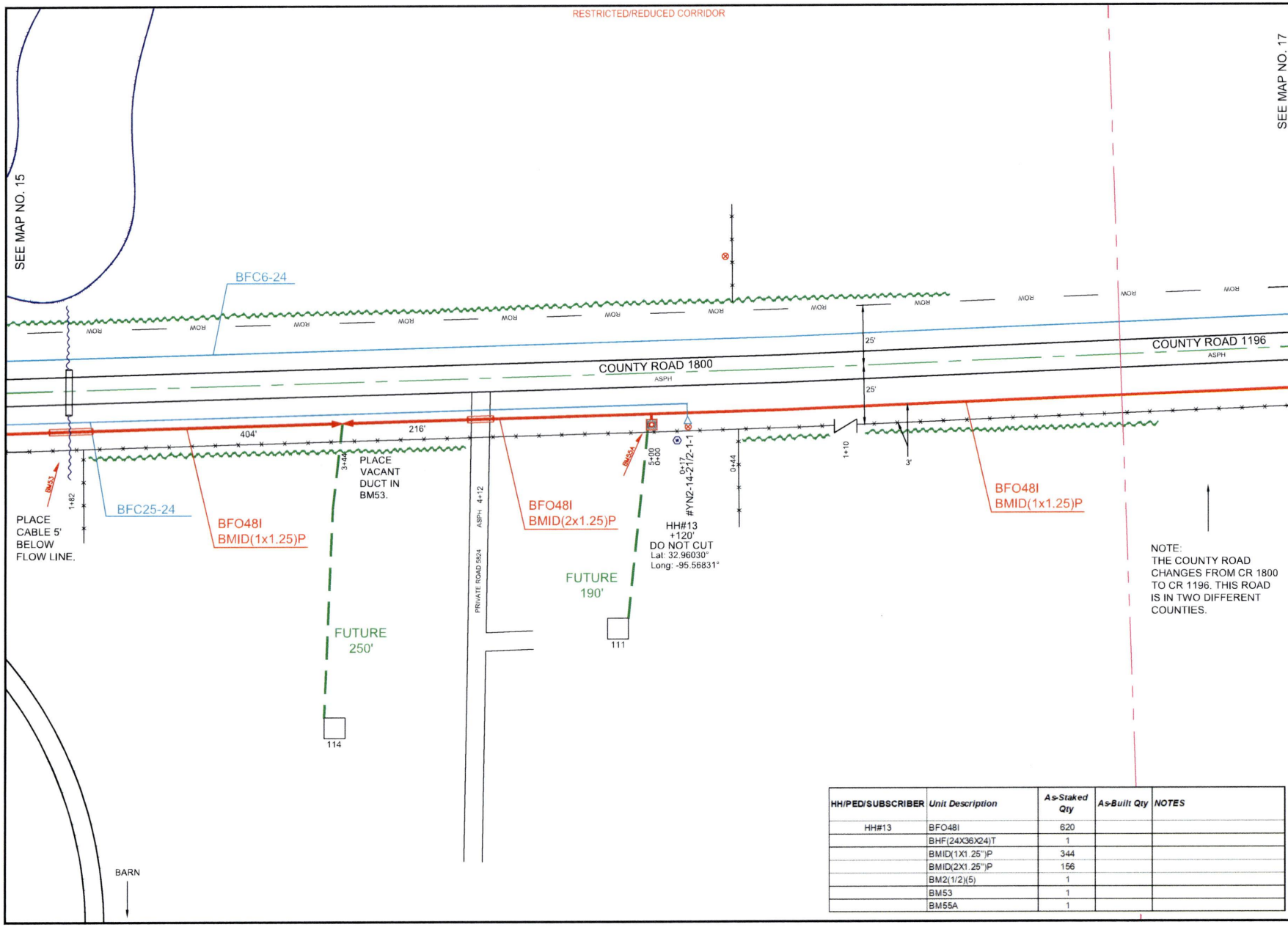


| HH/PED/SUBSCRIBER | Unit Description | As-Staked Qty | As-Built Qty | NOTES |
|---|---|---|---|---|
| HH#13 | BFO48I | 620 | | |
| | BHF(24X36X24)T | 1 | | |
| | BMID(1X1.25")P | 344 | | |
| | BMID(2X1.25")P | 156 | | |
| | BM2(1/2)(5) | 1 | | |
| | BM53 | 1 | | |
| | BM55A | 1 | | |

PEOPLES

811 Know what's below. Call before you dig.

THIS STAKING SHEET IS INTENDED & PREPARED FOR ROUTE DESIGNATION ONLY & THE ENGINEER HEREBY & EXPRESSLY SET OUT IN THE CONTRACT, DISCLAIMS ANY & ALL RESPONSIBILITY AND/OR OBLIGATION FOR MARKING, NOTING AND/OR REFLECTING THE EXISTENCE AND/OR LOCATION OF ANY & ALL UNDERGROUND FACILITIES, INCLUDING BUT NOT LIMITED TO PETROLEUM BEARING PIPELINES, NOT WITHSTANDING SAID FACILITIES MAY BE VISIBLE AND/OR MARKED ON THE SURFACE ALONG, OVER OR ACROSS SAID PROPOSED ROUTE AS SHOWN ON THIS STAKING SHEET.
SCALE IS APPROXIMATE AND SHOWN NOT TO BE USED TO DETERMINE ACTUAL LOCATIONS.

AS-STAKED: 8/14/25

AS-BUILT:

DRAWN BY: AC

N

SCALE
0 25 50

COMPANY:
Peoples Telephone Cooperative, Inc

SECTION:
COUNTY LINE

COUNTY:
WOOD

TAX DISTRICT:
YANTIS I.S.D.

PROJECT NUMBER:
WO# BF25-13

ROUTE:
YTS3300

MAP
16 OF 20

| HH/PED/SUBSCRIBER | Unit Description | As-Staked Qty | As-Built Qty | NOTES |
|---|---|---|---|---|
| HH#14 | BFO48I | 1036 | | |
| | BHF(24X36X24)T | 1 | | |
| | BMID(1X1.25")P | 916 | | |
| | BM2(1/2)(5) | 1 | | |
| | BM55A | 1 | | |

RESTRICTED/REDUCED CORRIDOR

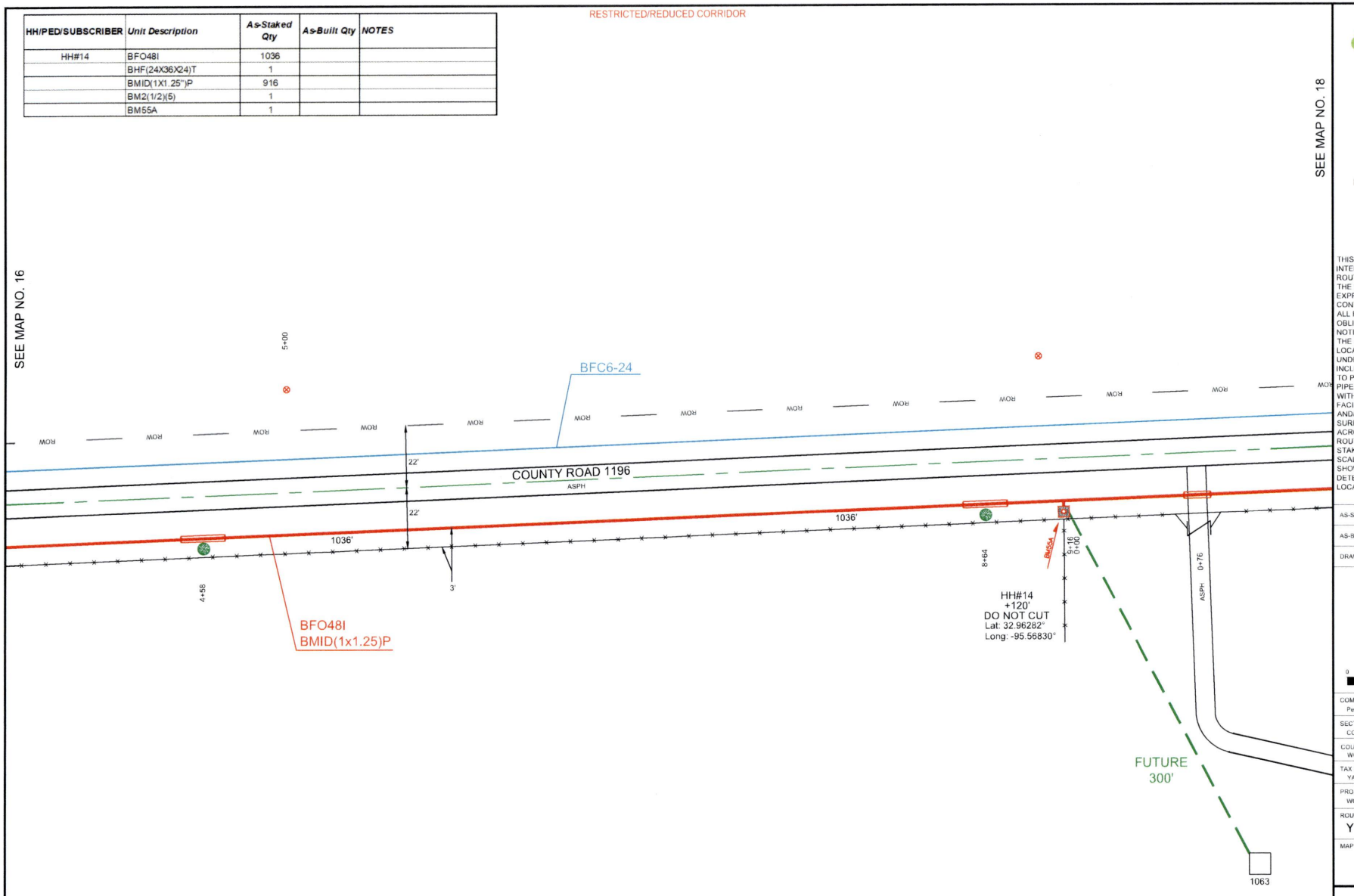


PEOPLES

811 Know what's below. Call before you dig.

THIS STAKING SHEET IS INTENDED & PREPARED FOR ROUTE DESIGNATION ONLY & THE ENGINEER HEREBY & EXPRESSLY SET OUT IN THE CONTRACT, DISCLAIMS ANY & ALL RESPONSIBILITY AND/OR OBLIGATION FOR MARKING, NOTING AND/OR REFLECTING THE EXISTENCE AND/OR LOCATION OF ANY & ALL UNDERGROUND FACILITIES, INCLUDING BUT NOT LIMITED TO PETROLEUM BEARING PIPELINES, NOT WITHSTANDING SAID FACILITIES MAY BE VISIBLE AND/OR MARKED ON THE SURFACE ALONG, OVER OR ACROSS SAID PROPOSED ROUTE AS SHOWN ON THIS STAKING SHEET. SCALE IS APPROXIMATE AND SHOWN NOT TO BE USED TO DETERMINE ACTUAL LOCATIONS.

AS-STAKED 8/14/25

AS-BUILT:

DRAWN BY: AC

N

SCALE
0 25 50

COMPANY:
Peoples Telephone Cooperative, Inc

SECTION:
COUNTY LINE

COUNTY:
WOOD

TAX DISTRICT:
YANTIS I.S.D.

PROJECT NUMBER:
WO# BF25-13

ROUTE:
YTS3300

MAP
17 OF 20

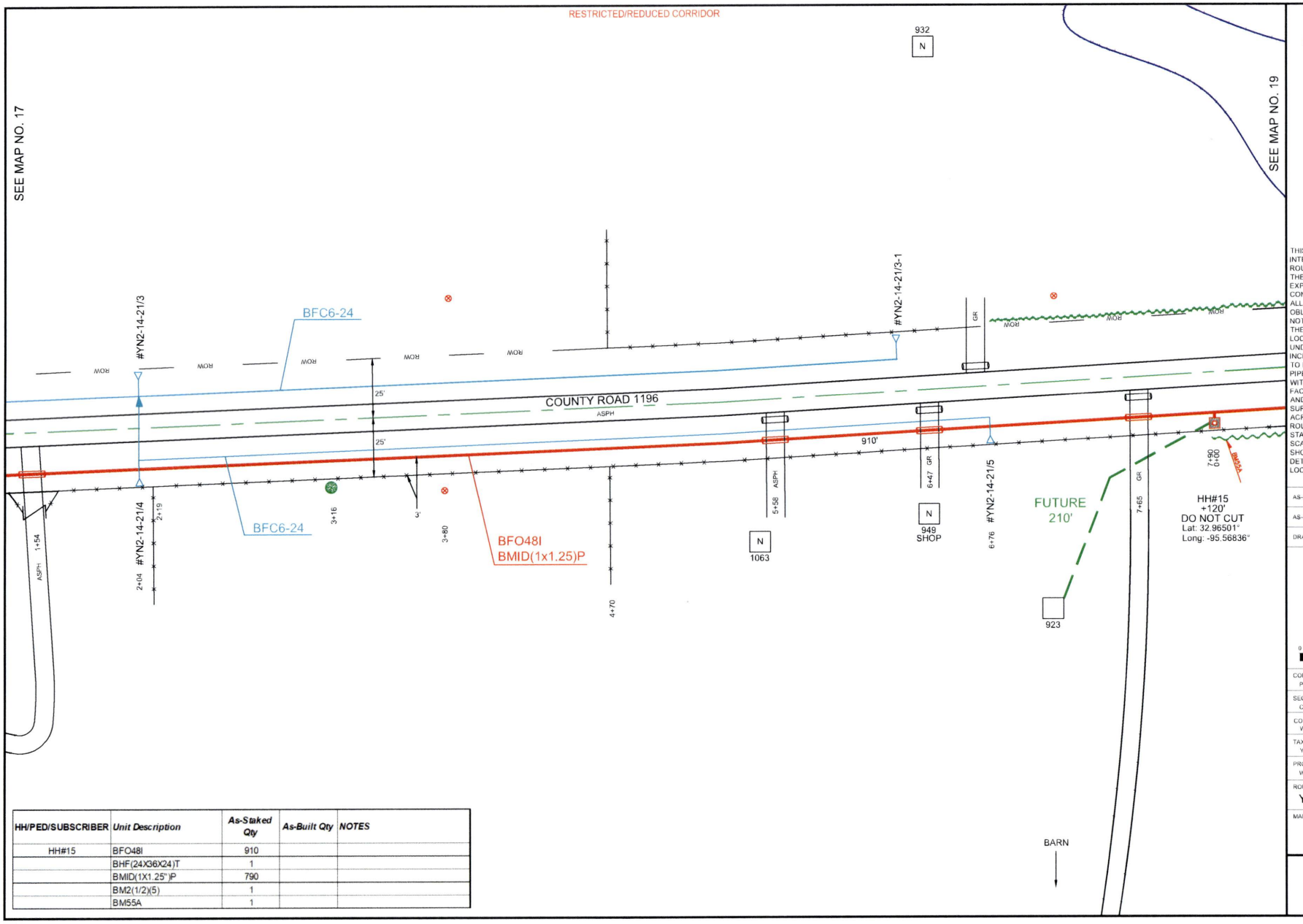


| HH/PED/SUBSCRIBER | Unit Description | As-Staked Qty | As-Built Qty | NOTES |
|---|---|---|---|---|
| HH#15 | BFO48I | 910 | | |
| | BHF(24X36X24)T | 1 | | |
| | BMID(1X1.25")P | 790 | | |
| | BM2(1/2)(5) | 1 | | |
| | BM55A | 1 | | |

PEOPLES

811 Know what's below. Call before you dig.

THIS STAKING SHEET IS INTENDED & PREPARED FOR ROUTE DESIGNATION ONLY & THE ENGINEER HEREBY & EXPRESSLY SET OUT IN THE CONTRACT, DISCLAIMS ANY & ALL RESPONSIBILITY AND/OR OBLIGATION FOR MARKING, NOTING AND/OR REFLECTING THE EXISTENCE AND/OR LOCATION OF ANY & ALL UNDERGROUND FACILITIES, INCLUDING BUT NOT LIMITED TO PETROLEUM BEARING PIPELINES, NOT WITHSTANDING SAID FACILITIES MAY BE VISIBLE AND/OR MARKED ON THE SURFACE ALONG, OVER OR ACROSS SAID PROPOSED ROUTE AS SHOWN ON THIS STAKING SHEET. SCALE IS APPROXIMATE AND SHOWN NOT TO BE USED TO DETERMINE ACTUAL LOCATIONS.

AS-STAKED: 8/14/25

AS-BUILT:

DRAWN BY: AC

N

SCALE
0 25 50

COMPANY:
Peoples Telephone Cooperative, Inc

SECTION:
COUNTY LINE

COUNTY:
WOOD

TAX DISTRICT:
YANTIS I.S.D.

PROJECT NUMBER:
WO# BF25-13

ROUTE:
YTS3300

MAP
18 OF 20

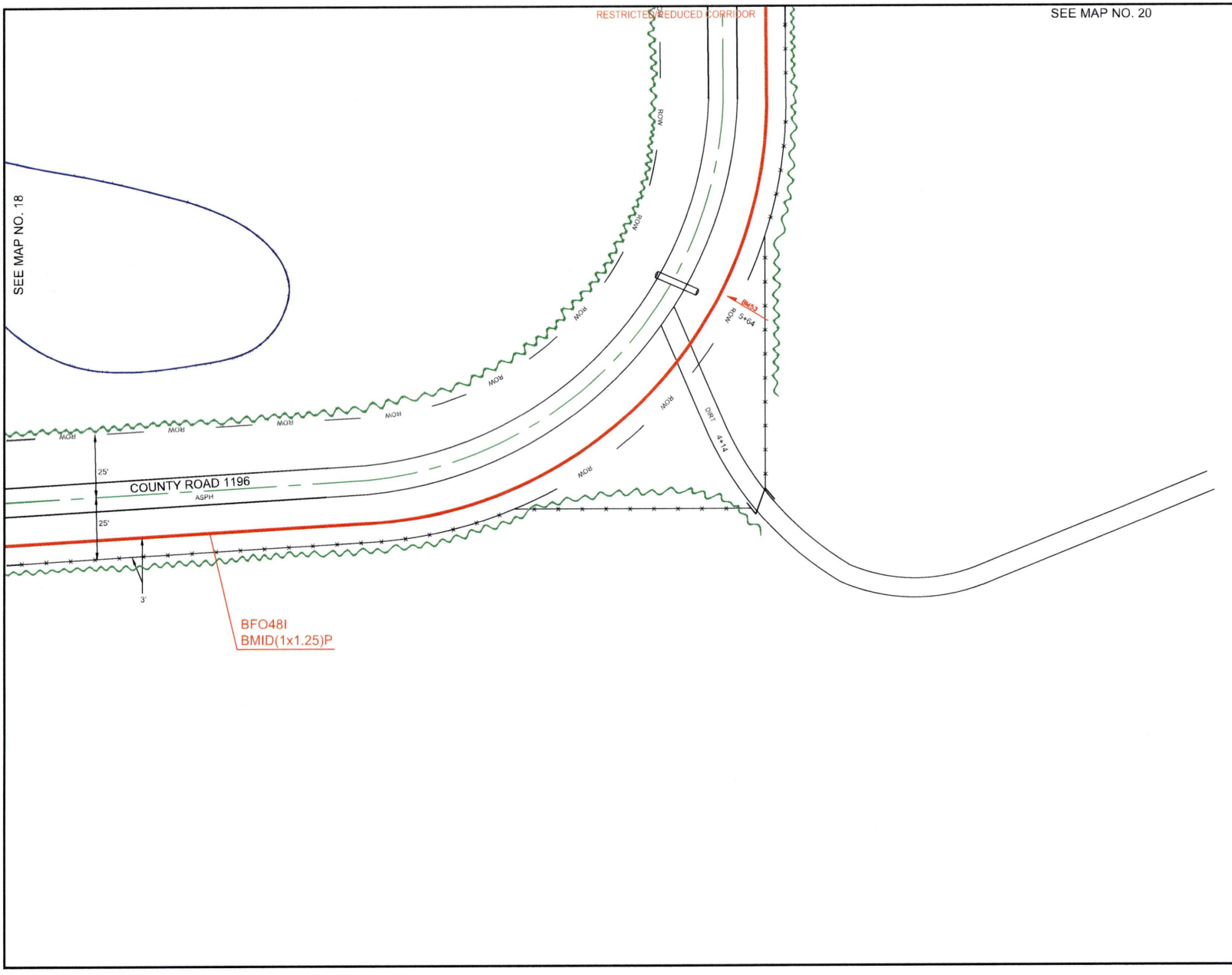


PEOPLES

811 Know what's below. Call before you dig.

THIS STAKING SHEET IS INTENDED & PREPARED FOR ROUTE DESIGNATION ONLY & THE ENGINEER HEREBY & EXPRESSLY SET OUT IN THE CONTRACT, DISCLAIMS ANY & ALL RESPONSIBILITY AND/OR OBLIGATION FOR MARKING, NOTING AND/OR REFLECTING THE EXISTENCE AND/OR LOCATION OF ANY & ALL UNDERGROUND FACILITIES, INCLUDING BUT NOT LIMITED TO PETROLEUM BEARING PIPELINES, NOT WITHSTANDING SAID FACILITIES MAY BE VISIBLE AND/OR MARKED ON THE SURFACE ALONG, OVER OR ACROSS SAID PROPOSED ROUTE AS SHOWN ON THIS STAKING SHEET.
SCALE IS APPROXIMATE AND SHOWN NOT TO BE USED TO DETERMINE ACTUAL LOCATIONS.

AS-STAKED 8/14/25

AS-BUILT:

DRAWN BY: AC

N

SCALE
0 25 50

COMPANY:
Peoples Telephone Cooperative, Inc

SECTION:
COUNTY LINE

COUNTY:
WOOD

TAX DISTRICT:
YANTIS I.S.D.

PROJECT NUMBER:
WO# BF25-13

ROUTE:
YTS3300

MAP
19 OF 20

RESTRICTED/REDUCED CORRIDOR

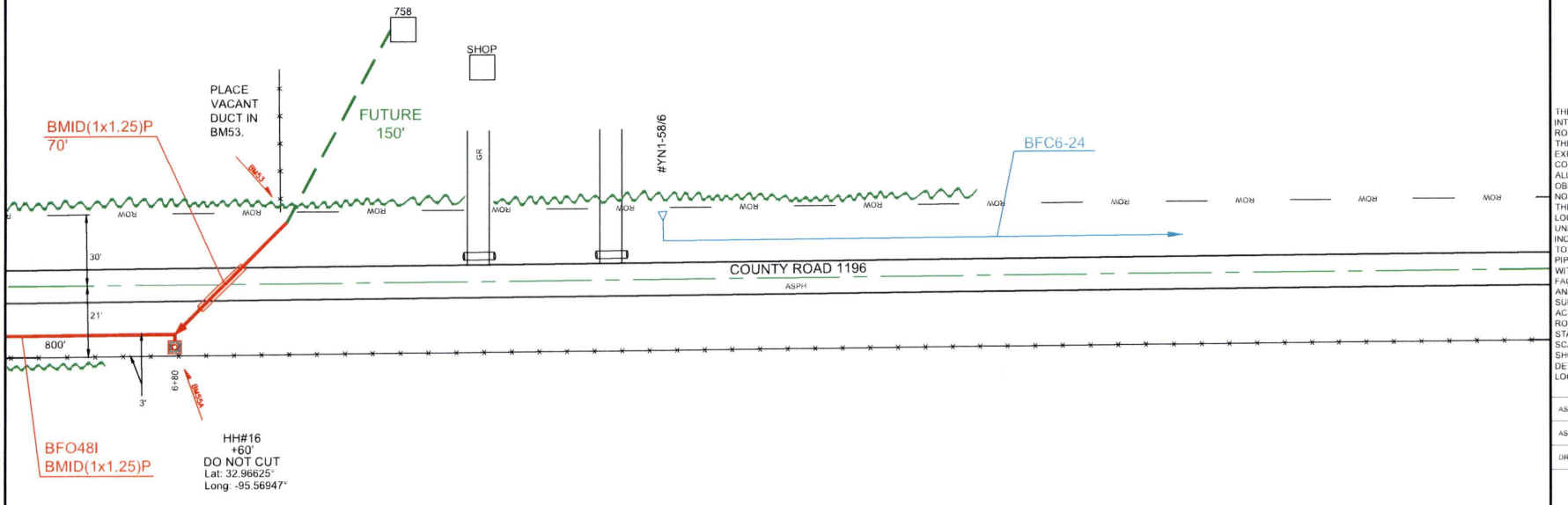


SEE MAP NO. 19

| HH/PED/SUBSCRIBER | Unit Description | As-Staked Qty | As-Built Qty | NOTES |
|---|---|---|---|---|
| HH#16 | BFO48I | 800 | | |
| | BHF(24X36X24)T | 1 | | |
| | BMID(1X1.25")P | 750 | | |
| | BM2(1/2)(5) | 1 | | |
| | BM55A | 1 | | |
| | HBFOM | 1 | | |

PEOPLES

811 Know what's below. Call before you dig.

THIS STAKING SHEET IS INTENDED & PREPARED FOR ROUTE DESIGNATION ONLY & THE ENGINEER HEREBY & EXPRESSLY SET OUT IN THE CONTRACT, DISCLAIMS ANY & ALL RESPONSIBILITY AND/OR OBLIGATION FOR MARKING, NOTING AND/OR REFLECTING THE EXISTENCE AND/OR LOCATION OF ANY & ALL UNDERGROUND FACILITIES, INCLUDING BUT NOT LIMITED TO PETROLEUM BEARING PIPELINES, NOT WITHSTANDING SAID FACILITIES MAY BE VISIBLE AND/OR MARKED ON THE SURFACE ALONG, OVER OR ACROSS SAID PROPOSED ROUTE AS SHOWN ON THIS STAKING SHEET. SCALE IS APPROXIMATE AND SHOWN NOT TO BE USED TO DETERMINE ACTUAL LOCATIONS.

AS-STAKED 8/14/25

AS-BUILT

DRAWN BY: AC

N

SCALE: 0 25 50

COMPANY: Peoples Telephone Cooperative, Inc

SECTION: COUNTY LINE

COUNTY: WOOD

TAX DISTRICT: YANTIS I.S.D.

PROJECT NUMBER: WO# BF25-13

ROUTE: YTS3300

MAP: 20 OF 20

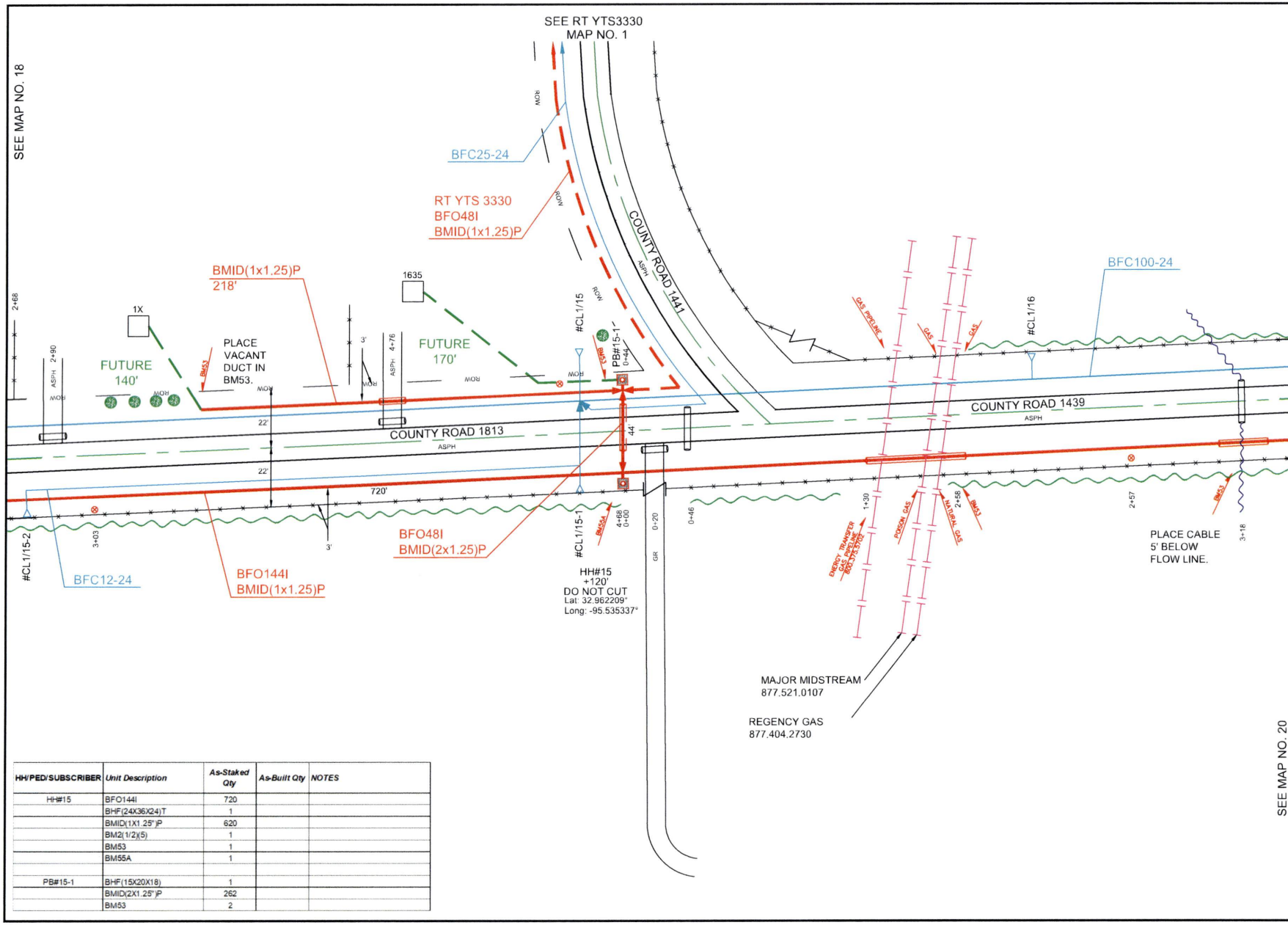


| HH/PED/SUBSCRIBER | Unit Description | As-Staked Qty | As-Built Qty | NOTES |
|---|---|---|---|---|
| HH#15 | BFO144I | 720 | | |
| | BHF(24X36X24)T | 1 | | |
| | BMID(1X1.25")P | 620 | | |
| | BM2(1/2)(5) | 1 | | |
| | BM53 | 1 | | |
| | BM55A | 1 | | |
| | | | | |
| PB#15-1 | BHF(15X20X18) | 1 | | |
| | BMID(2X1.25")P | 262 | | |
| | BM53 | 2 | | |

PEOPLES

811 Know what's below. Call before you dig.

THIS STAKING SHEET IS INTENDED & PREPARED FOR ROUTE DESIGNATION ONLY & THE ENGINEER HEREBY & EXPRESSLY SET OUT IN THE CONTRACT, DISCLAIMS ANY & ALL RESPONSIBILITY AND/OR OBLIGATION FOR MARKING, NOTING AND/OR REFLECTING THE EXISTENCE AND/OR LOCATION OF ANY & ALL UNDERGROUND FACILITIES, INCLUDING BUT NOT LIMITED TO PETROLEUM BEARING PIPELINES, NOT WITHSTANDING SAID FACILITIES MAY BE VISIBLE AND/OR MARKED ON THE SURFACE ALONG, OVER OR ACROSS SAID PROPOSED ROUTE AS SHOWN ON THIS STAKING SHEET. SCALE IS APPROXIMATE AND SHOWN NOT TO BE USED TO DETERMINE ACTUAL LOCATIONS.

AS-STAKED: 8/14/25

AS-BUILT:

DRAWN BY: AC

N

SCALE
0 25 50

COMPANY:
Peoples Telephone Cooperative, Inc

SECTION:
COUNTY LINE

COUNTY:
WOOD

TAX DISTRICT:
YANTIS I.S.D.

PROJECT NUMBER:
WO# BF25-13

ROUTE:
YTS3310

MAP:
19 OF 33

SEE MAP NO. 20

RESTRICTED/REDUCED CORRIDOR

| HH/PED/SUBSCRIBER | Unit Description | As-Staked Qty | As-Built Qty | NOTES |
|---|---|---|---|---|
| HH#16 | BFO144I | 864 | | |
| | BHF(24X36X24)T | 1 | | |
| | BMID(1X1.25")P | 744 | | |
| | BM2(1/2)(5) | 1 | | |
| | BM55A | 1 | | |
| | BM53 | 2 | | |
| | | | | |
| PB#16-1 | BHF(15X20X18) | 1 | | |
| | BMID(2X1.25")P | 312 | | |
| | BM53 | 3 | | |

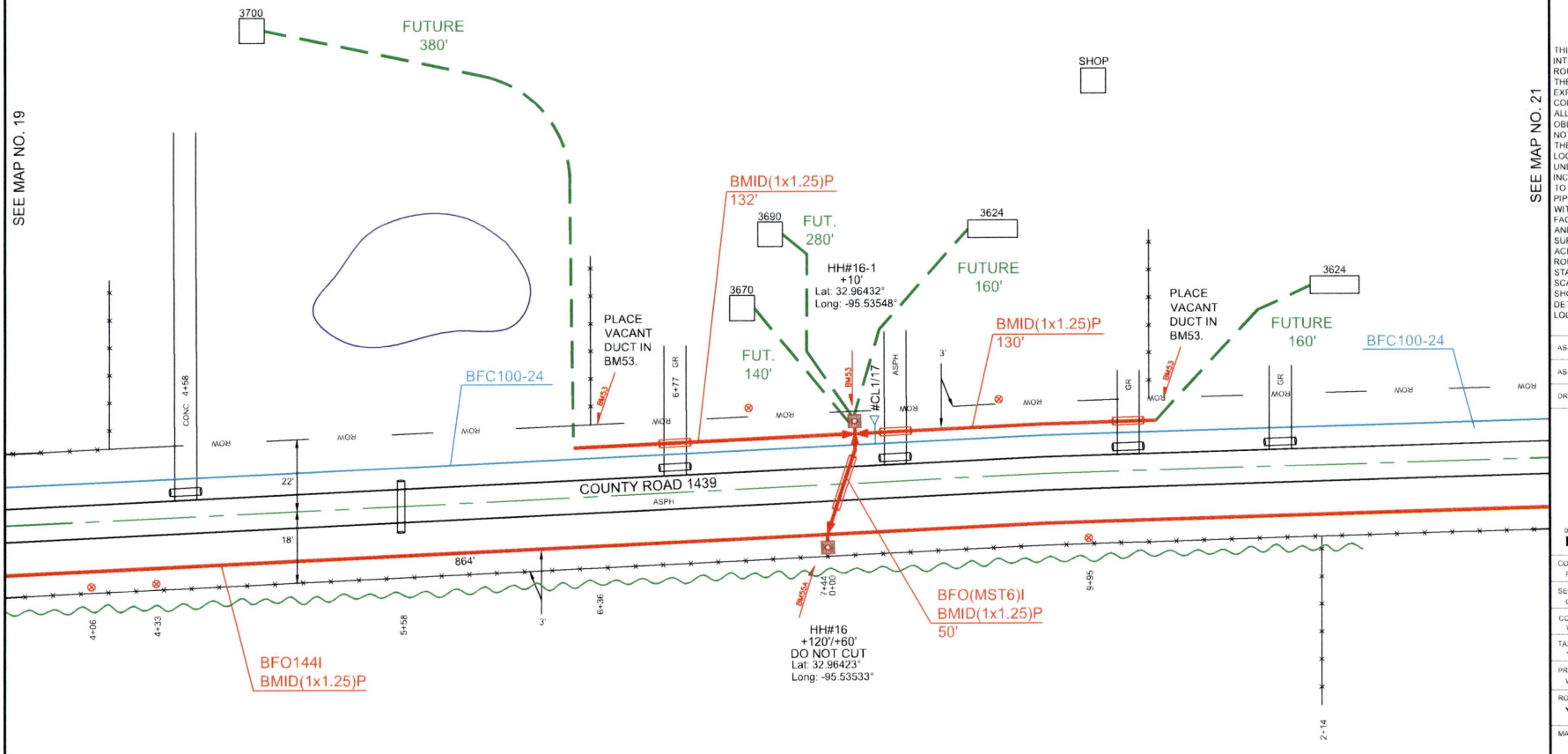


PEOPLES

811
Know what's **below.**
**Call** before you dig.

THIS STAKING SHEET IS INTENDED & PREPARED FOR ROUTE DESIGNATION ONLY & THE ENGINEER HEREBY & EXPRESSLY SET OUT IN THE CONTRACT, DISCLAIMS ANY & ALL RESPONSIBILITY AND/OR OBLIGATION FOR MARKING, NOTING AND/OR REFLECTING THE EXISTENCE AND/OR LOCATION OF ANY & ALL UNDERGROUND FACILITIES, INCLUDING BUT NOT LIMITED TO PETROLEUM BEARING PIPELINES, NOT WITHSTANDING SAID FACILITIES MAY BE VISIBLE AND/OR MARKED ON THE SURFACE ALONG, OVER OR ACROSS SAID PROPOSED ROUTE AS SHOWN ON THIS STAKING SHEET.
SCALE IS APPROXIMATE AND SHOWN NOT TO BE USED TO DETERMINE ACTUAL LOCATIONS.

AS-STAKED: 8/14/25

AS-BUILT:

DRAWN BY: AC

N

SCALE
0 25 50

COMPANY:
Peoples Telephone Cooperative, Inc

SECTION:
COUNTY LINE

COUNTY:
WOOD

TAX DISTRICT:
YANTIS I.S.D.

PROJECT NUMBER:
WO# BF25-13

ROUTE:
YTS3310

MAP
20 OF 33

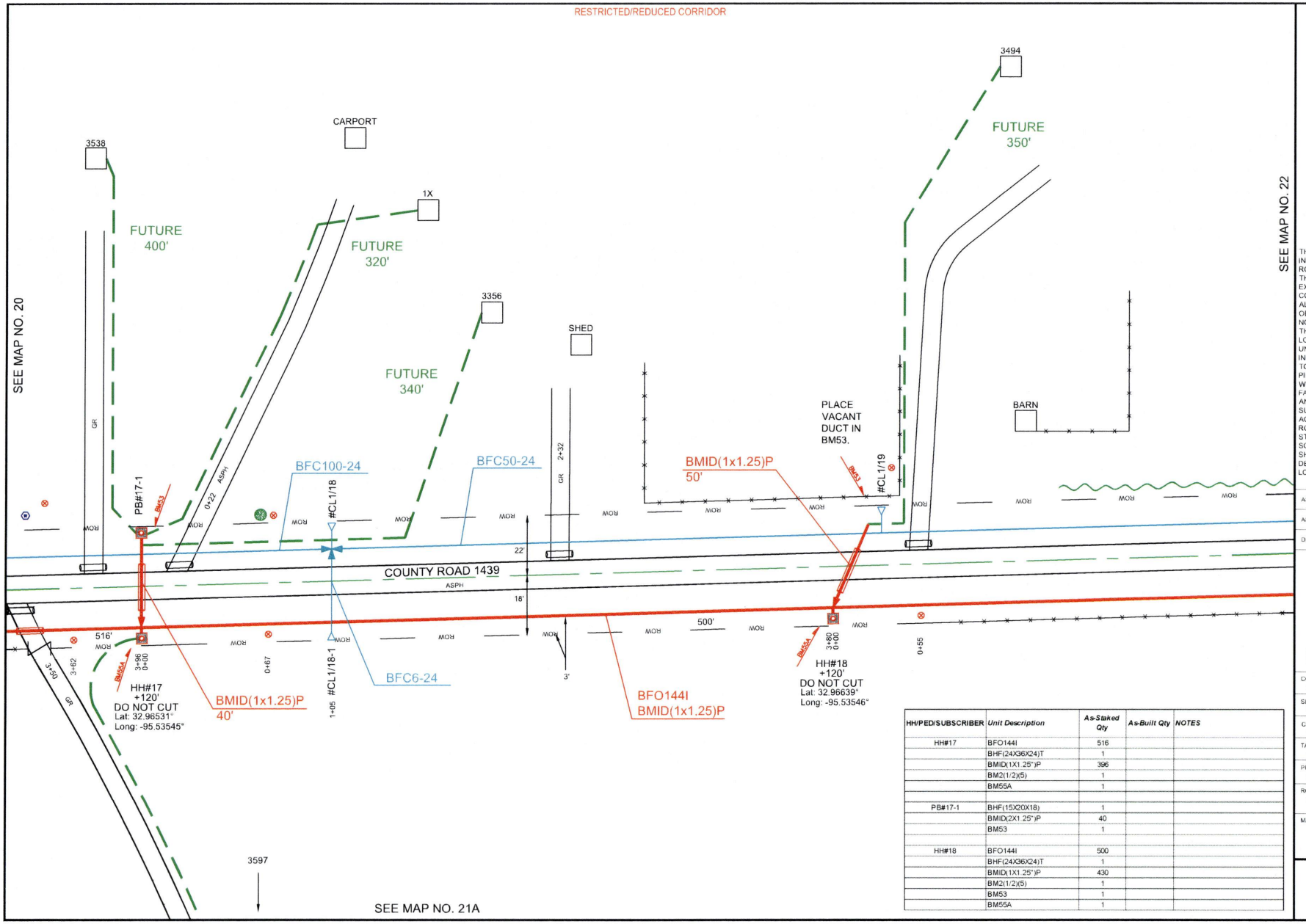


| HH/PED/SUBSCRIBER | Unit Description | As-Staked Qty | As-Built Qty | NOTES |
|---|---|---|---|---|
| HH#17 | BFO144I | 516 | | |
| | BHF(24X36X24)T | 1 | | |
| | BMID(1X1.25")P | 396 | | |
| | BM2(1/2)(5) | 1 | | |
| | BM55A | 1 | | |
| | | | | |
| PB#17-1 | BHF(15X20X18) | 1 | | |
| | BMID(2X1.25")P | 40 | | |
| | BM53 | 1 | | |
| | | | | |
| HH#18 | BFO144I | 500 | | |
| | BHF(24X36X24)T | 1 | | |
| | BMID(1X1.25")P | 430 | | |
| | BM2(1/2)(5) | 1 | | |
| | BM53 | 1 | | |
| | BM55A | 1 | | |

PEOPLES

811 Know what's below. Call before you dig.

THIS STAKING SHEET IS INTENDED & PREPARED FOR ROUTE DESIGNATION ONLY & THE ENGINEER HEREBY & EXPRESSLY SET OUT IN THE CONTRACT, DISCLAIMS ANY & ALL RESPONSIBILITY AND/OR OBLIGATION FOR MARKING, NOTING AND/OR REFLECTING THE EXISTENCE AND/OR LOCATION OF ANY & ALL UNDERGROUND FACILITIES, INCLUDING BUT NOT LIMITED TO PETROLEUM BEARING PIPELINES, NOT WITHSTANDING SAID FACILITIES MAY BE VISIBLE AND/OR MARKED ON THE SURFACE ALONG, OVER OR ACROSS SAID PROPOSED ROUTE AS SHOWN ON THIS STAKING SHEET. SCALE IS APPROXIMATE AND SHOWN NOT TO BE USED TO DETERMINE ACTUAL LOCATIONS.

AS-STAKED 8/14/25

AS-BUILT

DRAWN BY: AC

N

SCALE 0 25 50

COMPANY: Peoples Telephone Cooperative, Inc

SECTION: COUNTY LINE

COUNTY: WOOD

TAX DISTRICT: YANTIS I.S.D.

PROJECT NUMBER: WO# BF25-13

ROUTE: YTS3310

MAP: 21 OF 33

RESTRICTED/REDUCED CORRIDOR

3597

SEE MAP NO. 21

SEE MAP NO. 21B

PEOPLES

811 Know what's below. Call before you dig.

THIS STAKING SHEET IS INTENDED & PREPARED FOR ROUTE DESIGNATION ONLY & THE ENGINEER HEREBY & EXPRESSLY SET OUT IN THE CONTRACT, DISCLAIMS ANY & ALL RESPONSIBILITY AND/OR OBLIGATION FOR MARKING, NOTING AND/OR REFLECTING THE EXISTENCE AND/OR LOCATION OF ANY & ALL UNDERGROUND FACILITIES, INCLUDING BUT NOT LIMITED TO PETROLEUM BEARING PIPELINES. NOT WITHSTANDING SAID FACILITIES MAY BE VISIBLE AND/OR MARKED ON THE SURFACE ALONG, OVER OR ACROSS SAID PROPOSED ROUTE AS SHOWN ON THIS STAKING SHEET.
SCALE IS APPROXIMATE AND SHOWN NOT TO BE USED TO DETERMINE ACTUAL LOCATIONS.

AS-STAKED: 8/14/25

AS-BUILT:

DRAWN BY: AC

N

SCALE
0 25 50

COMPANY:
Peoples Telephone Cooperative, Inc

SECTION:
COUNTY LINE

COUNTY:
WOOD

TAX DISTRICT:
YANTIS I.S.D.

PROJECT NUMBER:
WO# BF25-13

ROUTE:
YTS3310

MAP
21A OF 33

RESTRICTED/REDUCED CORRIDOR

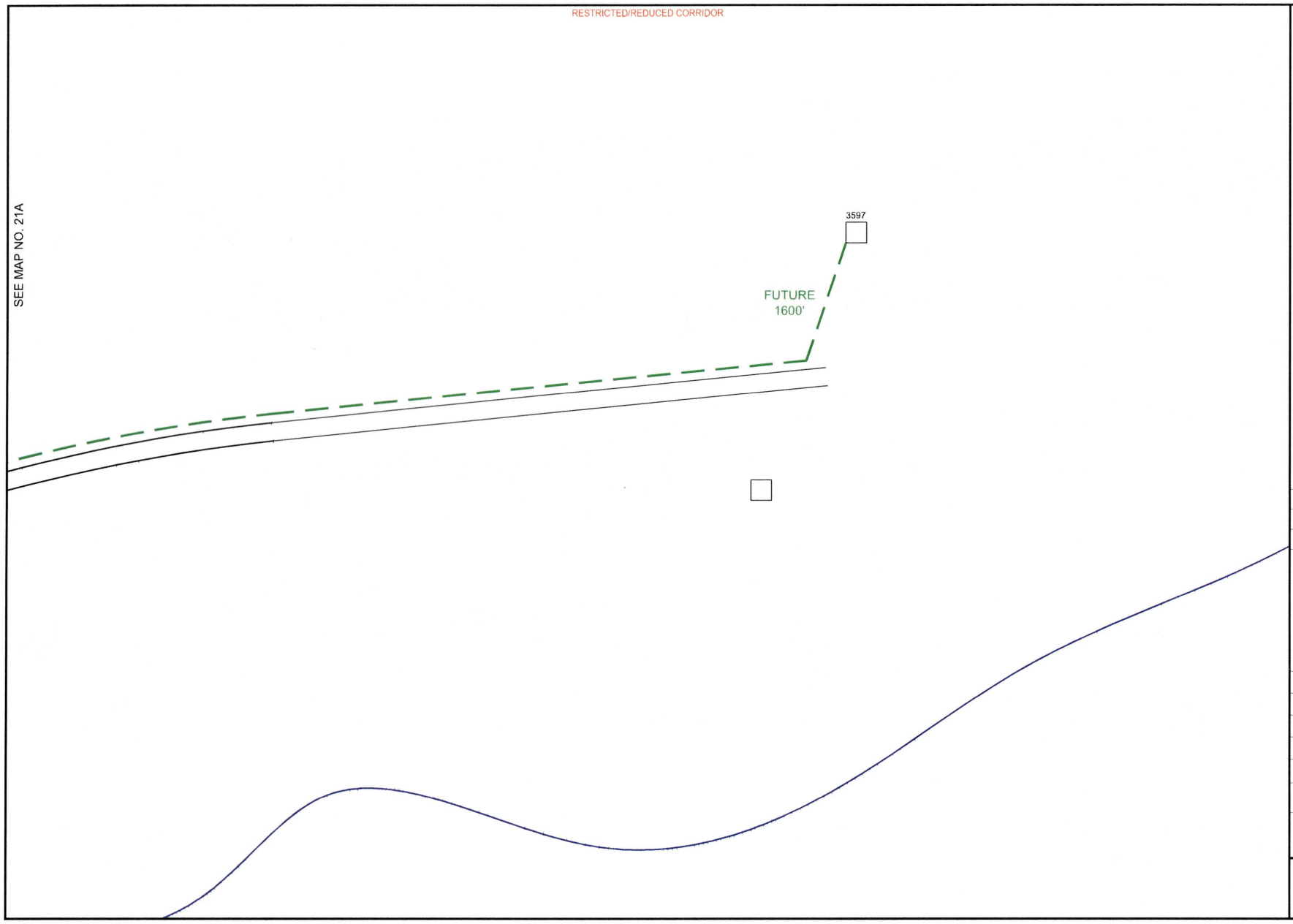


PEOPLES

811
Know what's **below.**
**Call** before you dig.

THIS STAKING SHEET IS INTENDED & PREPARED FOR ROUTE DESIGNATION ONLY & THE ENGINEER HEREBY & EXPRESSLY SET OUT IN THE CONTRACT, DISCLAIMS ANY & ALL RESPONSIBILITY AND/OR OBLIGATION FOR MARKING, NOTING AND/OR REFLECTING THE EXISTENCE AND/OR LOCATION OF ANY & ALL UNDERGROUND FACILITIES, INCLUDING BUT NOT LIMITED TO PETROLEUM BEARING PIPELINES, NOT WITHSTANDING SAID FACILITIES MAY BE VISIBLE AND/OR MARKED ON THE SURFACE ALONG, OVER OR ACROSS SAID PROPOSED ROUTE AS SHOWN ON THIS STAKING SHEET.
SCALE IS APPROXIMATE AND SHOWN NOT TO BE USED TO DETERMINE ACTUAL LOCATIONS.

AS-STAKED: 8/14/25

AS-BUILT:

DRAWN BY: AC

N

SCALE
0 25 50

COMPANY:
Peoples Telephone Cooperative, Inc

SECTION:
COUNTY LINE

COUNTY:
WOOD

TAX DISTRICT:
YANTIS I.S.D.

PROJECT NUMBER:
WO# BF25-13

ROUTE:
YTS3310

MAP
21B OF 33

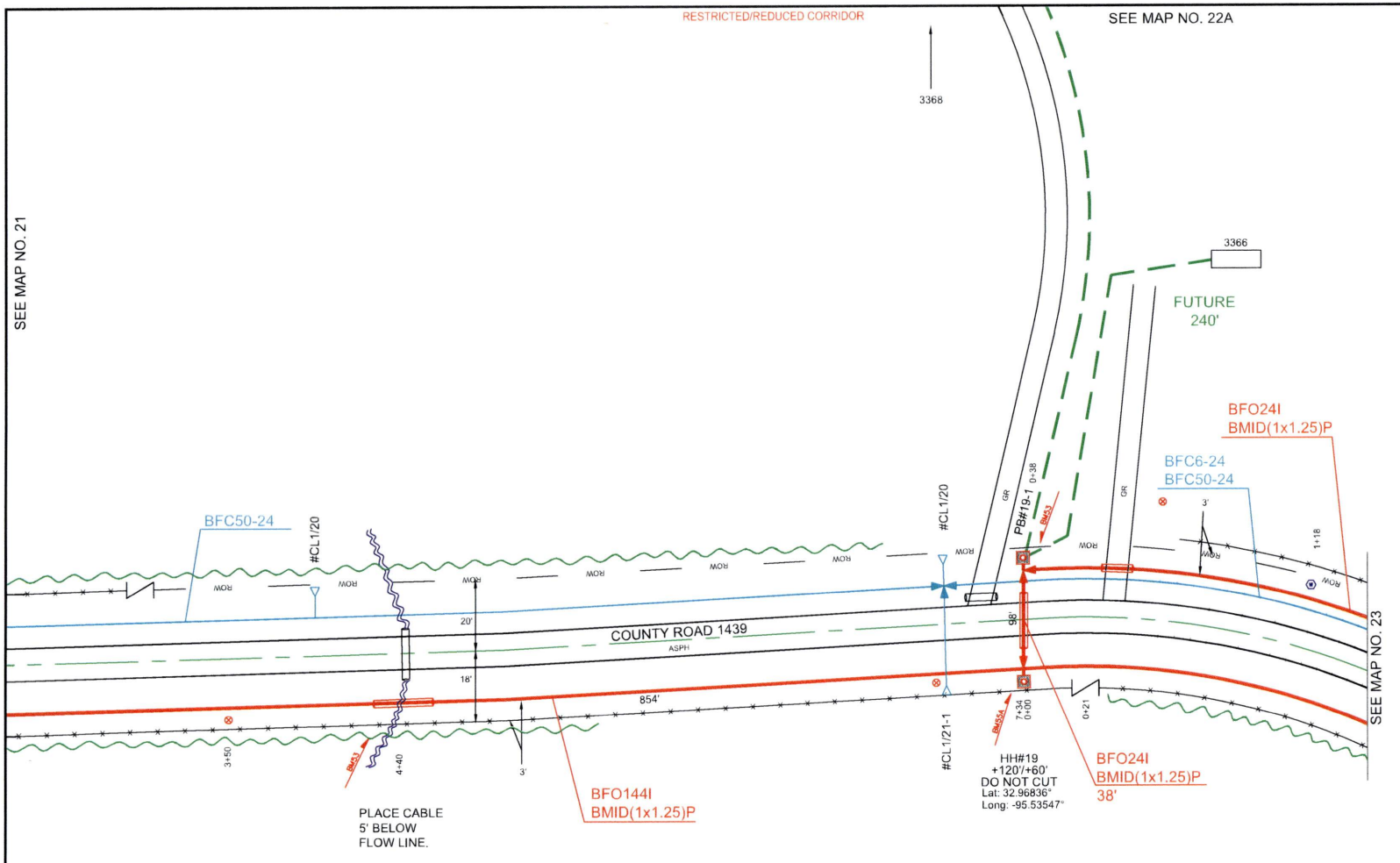


| HH/PED/SUBSCRIBER | Unit Description | As-Staked Qty | As-Built Qty | NOTES |
|---|---|---|---|---|
| HH#19 | BFO144I | 854 | | |
| | BHF(24X36X24)T | 1 | | |
| | BMID(1X1.25")P | 734 | | |
| | BM2(1/2)(5) | 1 | | |
| | BM55A | 1 | | |
| | HBFOM | 1 | | |

PEOPLES

811 Know what's below. Call before you dig.

THIS STAKING SHEET IS INTENDED & PREPARED FOR ROUTE DESIGNATION ONLY & THE ENGINEER HEREBY & EXPRESSLY SET OUT IN THE CONTRACT, DISCLAIMS ANY & ALL RESPONSIBILITY AND/OR OBLIGATION FOR MARKING, NOTING AND/OR REFLECTING THE EXISTENCE AND/OR LOCATION OF ANY & ALL UNDERGROUND FACILITIES, INCLUDING BUT NOT LIMITED TO PETROLEUM BEARING PIPELINES. NOT WITHSTANDING SAID FACILITIES MAY BE VISIBLE AND/OR MARKED ON THE SURFACE ALONG, OVER OR ACROSS SAID PROPOSED ROUTE AS SHOWN ON THIS STAKING SHEET. SCALE IS APPROXIMATE AND SHOWN NOT TO BE USED TO DETERMINE ACTUAL LOCATIONS.

AS-STAKED: 8/14/25

AS-BUILT:

DRAWN BY: AC

N

SCALE
0 25 50

COMPANY:
Peoples Telephone Cooperative, Inc.

SECTION:
COUNTY LINE

COUNTY:
WOOD

TAX DISTRICT:
YANTIS I.S.D.

PROJECT NUMBER:
WO# BF25-13

ROUTE:
YTS3310

MAP
22 OF 33




PEOPLES

811
Know what's **below.**
**Call** before you dig.

THIS STAKING SHEET IS INTENDED & PREPARED FOR ROUTE DESIGNATION ONLY & THE ENGINEER HEREBY & EXPRESSLY SET OUT IN THE CONTRACT, DISCLAIMS ANY & ALL RESPONSIBILITY AND/OR OBLIGATION FOR MARKING, NOTING AND/OR REFLECTING THE EXISTENCE AND/OR LOCATION OF ANY & ALL UNDERGROUND FACILITIES, INCLUDING BUT NOT LIMITED TO PETROLEUM BEARING PIPELINES, NOT WITHSTANDING SAID FACILITIES MAY BE VISIBLE AND/OR MARKED ON THE SURFACE ALONG, OVER OR ACROSS SAID PROPOSED ROUTE AS SHOWN ON THIS STAKING SHEET.
SCALE IS APPROXIMATE AND SHOWN NOT TO BE USED TO DETERMINE ACTUAL LOCATIONS.

AS-STAKED: 8/14/25

AS-BUILT:

DRAWN BY: AC

N

SCALE
0 25 50

COMPANY:
Peoples Telephone Cooperative, Inc

SECTION:
COUNTY LINE

COUNTY:
WOOD

TAX DISTRICT:
YANTIS I.S.D.

PROJECT NUMBER:
WO# BFZS-13

ROUTE:
YTS3310

MAP:
22A OF 33

| HH/PED/SUBSCRIBER | Unit Description | As-Staked Qty | As-Built Qty | NOTES |
|---|---|---|---|---|
| HH#19-1 | BFO24I | 600 | | |
| | BHF(24X36X24)T | 1 | | |
| | BMID(1X1.25")P | 492 | | |
| | BMID(2X1.25")P | 38 | | |
| | BM2(1/2)(5) | 1 | | |
| | BM55A | 1 | | |
| | HBFOM | 1 | | |
| PB#19-1 | BHF(15X20X18) | 1 | | |
| | BM53 | 1 | | |

RESTRICTED/REDUCED CORRIDOR

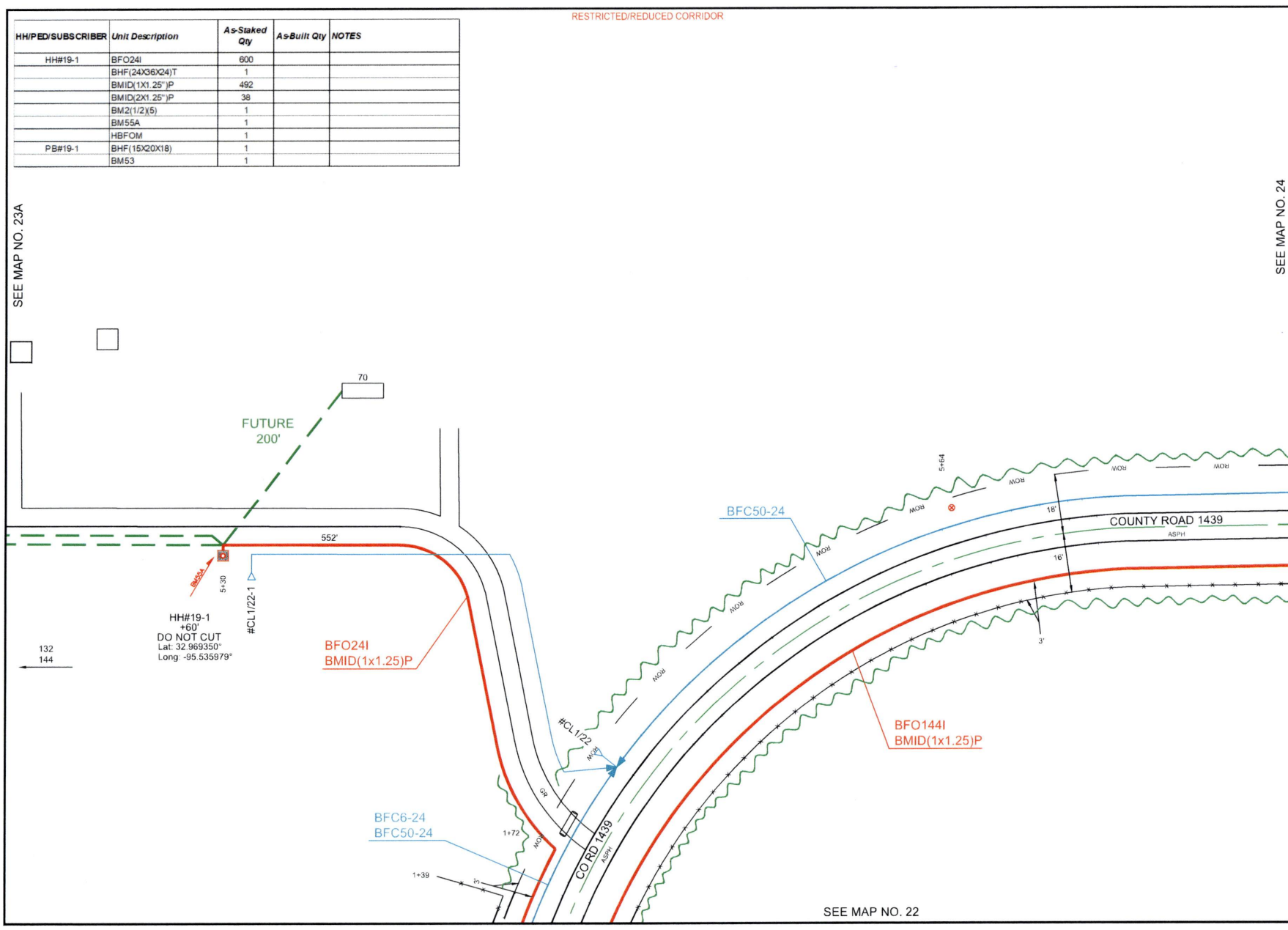


PEOPLES

811
Know what's below.
Call before you dig.

THIS STAKING SHEET IS INTENDED & PREPARED FOR ROUTE DESIGNATION ONLY & THE ENGINEER HEREBY & EXPRESSLY SET OUT IN THE CONTRACT, DISCLAIMS ANY & ALL RESPONSIBILITY AND/OR OBLIGATION FOR MARKING, NOTING AND/OR REFLECTING THE EXISTENCE AND/OR LOCATION OF ANY & ALL UNDERGROUND FACILITIES, INCLUDING BUT NOT LIMITED TO PETROLEUM BEARING PIPELINES, NOT WITHSTANDING SAID FACILITIES MAY BE VISIBLE AND/OR MARKED ON THE SURFACE ALONG, OVER OR ACROSS SAID PROPOSED ROUTE AS SHOWN ON THIS STAKING SHEET. SCALE IS APPROXIMATE AND SHOWN NOT TO BE USED TO DETERMINE ACTUAL LOCATIONS.

AS-STAKED: 8/14/25

AS-BUILT:

DRAWN BY: AC

N

SCALE
0 25 50

COMPANY:
Peoples Telephone Cooperative, Inc

SECTION:
COUNTY LINE

COUNTY:
WOOD

TAX DISTRICT:
YANTIS I.S.D.

PROJECT NUMBER:
WO# BF25-13

ROUTE:
YTS3310

MAP
23 OF 33

RESTRICTED/REDUCED CORRIDOR




SEE MAP NO. 23

PEOPLES

811
Know what's **below.**
**Call** before you dig.

THIS STAKING SHEET IS INTENDED & PREPARED FOR ROUTE DESIGNATION ONLY & THE ENGINEER HEREBY & EXPRESSLY SET OUT IN THE CONTRACT, DISCLAIMS ANY & ALL RESPONSIBILITY AND/OR OBLIGATION FOR MARKING, NOTING AND/OR REFLECTING THE EXISTENCE AND/OR LOCATION OF ANY & ALL UNDERGROUND FACILITIES, INCLUDING BUT NOT LIMITED TO PETROLEUM BEARING PIPELINES, NOT WITHSTANDING SAID FACILITIES MAY BE VISIBLE AND/OR MARKED ON THE SURFACE ALONG, OVER OR ACROSS SAID PROPOSED ROUTE AS SHOWN ON THIS STAKING SHEET.
SCALE IS APPROXIMATE AND SHOWN NOT TO BE USED TO DETERMINE ACTUAL LOCATIONS.

AS-STAKED: 8/14/25

AS-BUILT:

DRAWN BY: AC

N

SCALE
0 25 50

COMPANY:
Peoples Telephone Cooperative, Inc

SECTION:
COUNTY LINE

COUNTY:
WOOD

TAX DISTRICT:
YANTIS I.S.D.

PROJECT NUMBER:
WO# BF25-13

ROUTE:
YTS3310

MAP
23A OF 33

RESTRICTED/REDUCED CORRIDOR

SEE MAP NO. 23

SEE MAP NO. 25

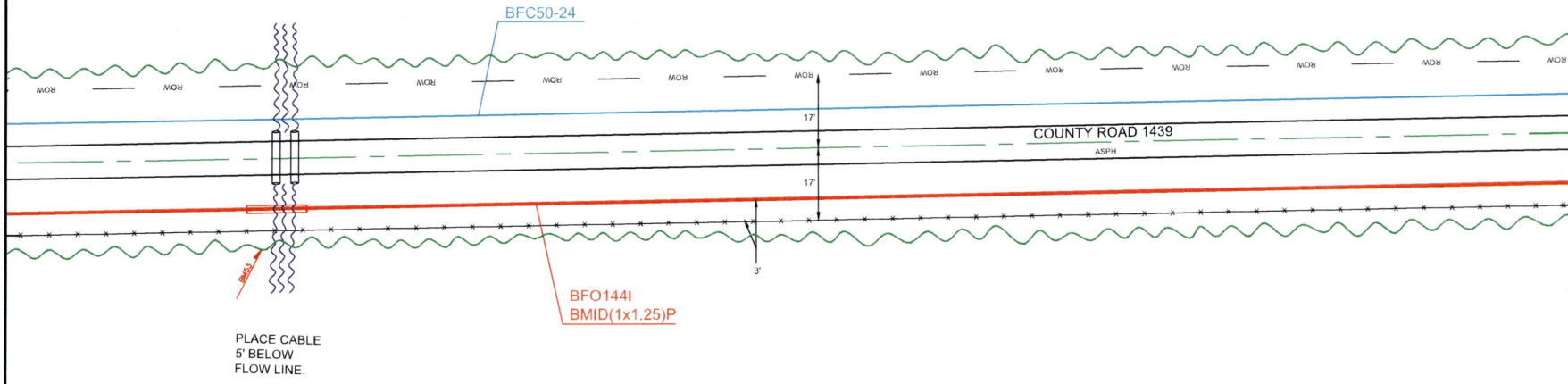


PEOPLES

811
Know what's **below.**
**Call** before you dig.

THIS STAKING SHEET IS INTENDED & PREPARED FOR ROUTE DESIGNATION ONLY & THE ENGINEER HEREBY & EXPRESSLY SET OUT IN THE CONTRACT, DISCLAIMS ANY & ALL RESPONSIBILITY AND/OR OBLIGATION FOR MARKING, NOTING AND/OR REFLECTING THE EXISTENCE AND/OR LOCATION OF ANY & ALL UNDERGROUND FACILITIES, INCLUDING BUT NOT LIMITED TO PETROLEUM BEARING PIPELINES, NOT WITHSTANDING SAID FACILITIES MAY BE VISIBLE AND/OR MARKED ON THE SURFACE ALONG, OVER OR ACROSS SAID PROPOSED ROUTE AS SHOWN ON THIS STAKING SHEET.
SCALE IS APPROXIMATE AND SHOWN NOT TO BE USED TO DETERMINE ACTUAL LOCATIONS.

AS-STAKED: 8/14/25

AS-BUILT:

DRAWN BY: AC

N

SCALE
0 25 50

COMPANY:
Peoples Telephone Cooperative, Inc

SECTION:
COUNTY LINE

COUNTY:
WOOD

TAX DISTRICT:
YANTIS I.S.D.

PROJECT NUMBER:
WO# BF25-13

ROUTE:
YTS3310

MAP
24 OF 33

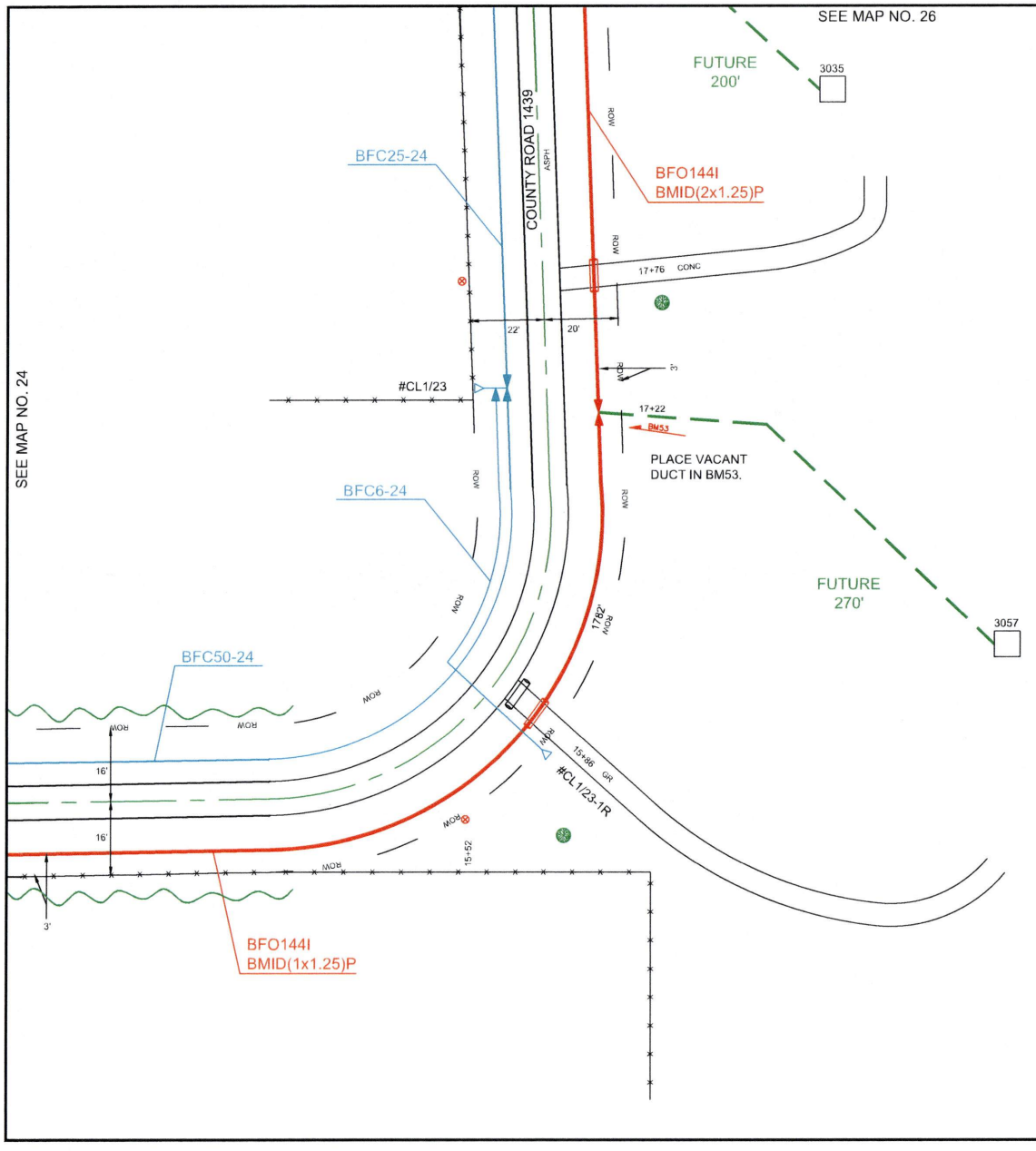


PEOPLES

811
Know what's **below.**
**Call** before you dig.

THIS STAKING SHEET IS INTENDED & PREPARED FOR ROUTE DESIGNATION ONLY & THE ENGINEER HEREBY & EXPRESSLY SET OUT IN THE CONTRACT, DISCLAIMS ANY & ALL RESPONSIBILITY AND/OR OBLIGATION FOR MARKING, NOTING AND/OR REFLECTING THE EXISTENCE AND/OR LOCATION OF ANY & ALL UNDERGROUND FACILITIES, INCLUDING BUT NOT LIMITED TO PETROLEUM BEARING PIPELINES, NOT WITHSTANDING SAID FACILITIES MAY BE VISIBLE AND/OR MARKED ON THE SURFACE ALONG, OVER OR ACROSS SAID PROPOSED ROUTE AS SHOWN ON THIS STAKING SHEET.
SCALE IS APPROXIMATE AND SHOWN NOT TO BE USED TO DETERMINE ACTUAL LOCATIONS.

AS-STAKED: 8/14/25

AS-BUILT:

DRAWN BY: AC

N

SCALE
0 25 50

COMPANY:
Peoples Telephone Cooperative, Inc

SECTION:
COUNTY LINE

COUNTY:
WOOD

TAX DISTRICT:
YANTIS I.S.D.

PROJECT NUMBER
WO# BF25-13

ROUTE:
YTS3310

MAP
25 OF 33

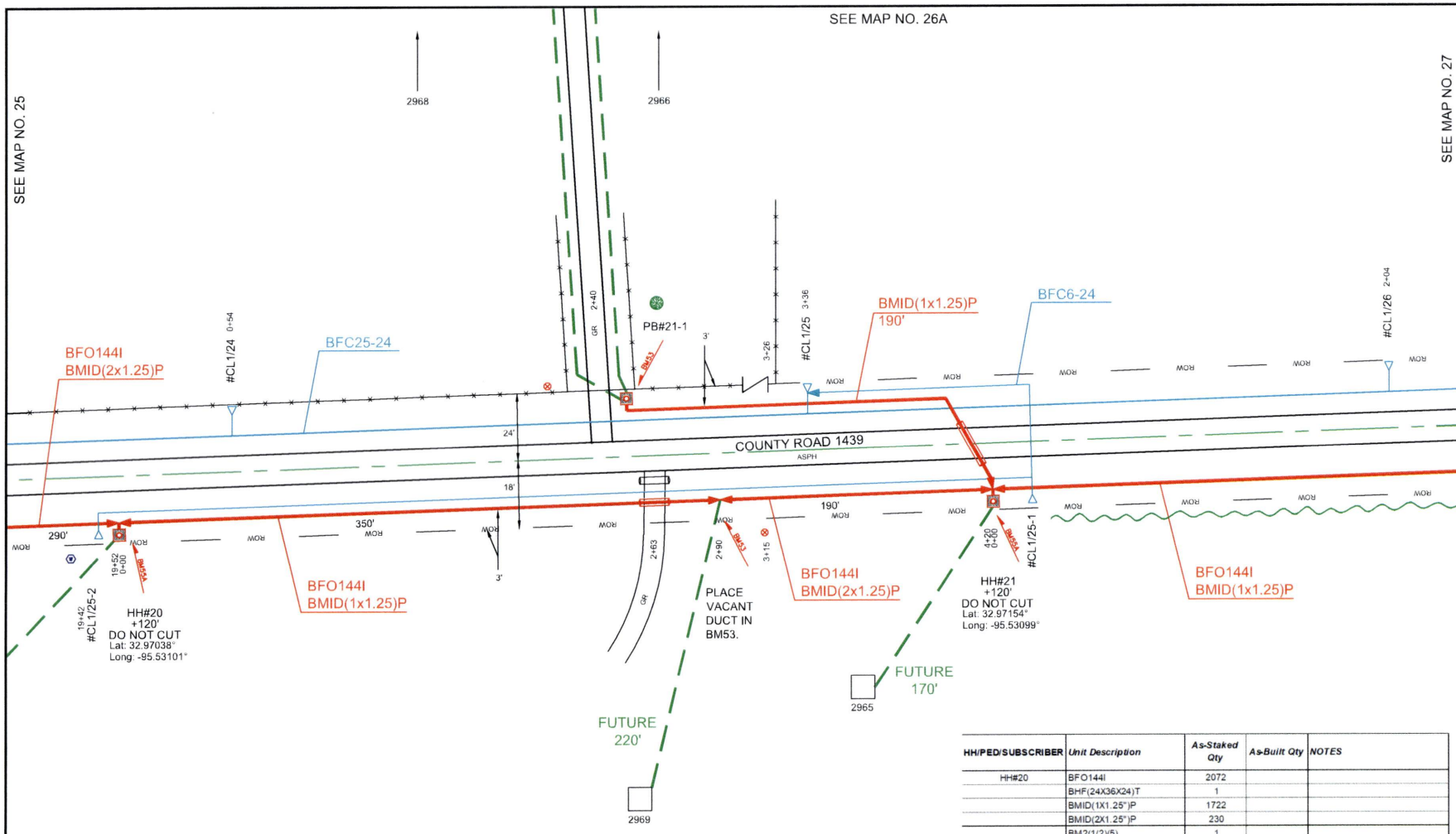


| HH/PED/SUBSCRIBER | Unit Description | As-Staked Qty | As-Built Qty | NOTES |
|---|---|---|---|---|
| HH#20 | BFO144I | 2072 | | |
| | BHF(24X36X24)T | 1 | | |
| | BMID(1X1.25")P | 1722 | | |
| | BMID(2X1.25")P | 230 | | |
| | BM2(1/2)(5) | 1 | | |
| | BM53 | 2 | | |
| | BM55A | 1 | | |
| | | | | |
| HH#21 | BFO144I | 540 | | |
| | BHF(24X36X24)T | 1 | | |
| | BMID(1X1.25")P | 290 | | |
| | BMID(2X1.25")P | 130 | | |
| | BM2(1/2)(5) | 1 | | |
| | BM55A | 1 | | |
| | HBFOM | 1 | | |
| | | | | |
| PB#21-1 | BHF(15X20X18) | 1 | | |
| | BMID(2X1.25")P | 190 | | |
| | BM53 | 1 | | |

PEOPLES

811 Know what's below. Call before you dig.

THIS STAKING SHEET IS INTENDED & PREPARED FOR ROUTE DESIGNATION ONLY & THE ENGINEER HEREBY & EXPRESSLY SET OUT IN THE CONTRACT, DISCLAIMS ANY & ALL RESPONSIBILITY AND/OR OBLIGATION FOR MARKING, NOTING AND/OR REFLECTING THE EXISTENCE AND/OR LOCATION OF ANY & ALL UNDERGROUND FACILITIES, INCLUDING BUT NOT LIMITED TO PETROLEUM BEARING PIPELINES, NOT WITHSTANDING SAID FACILITIES MAY BE VISIBLE AND/OR MARKED ON THE SURFACE ALONG, OVER OR ACROSS SAID PROPOSED ROUTE AS SHOWN ON THIS STAKING SHEET. SCALE IS APPROXIMATE AND SHOWN NOT TO BE USED TO DETERMINE ACTUAL LOCATIONS.

AS-STAKED: 8/14/25

AS-BUILT:

DRAWN BY: AC

N

SCALE
0 25 50

COMPANY: Peoples Telephone Cooperative, Inc

SECTION: COUNTY LINE

COUNTY: WOOD

TAX DISTRICT: YANTIS I.S.D.

PROJECT NUMBER: WO# BF25-13

ROUTE: YTS3310

MAP: 26 OF 33

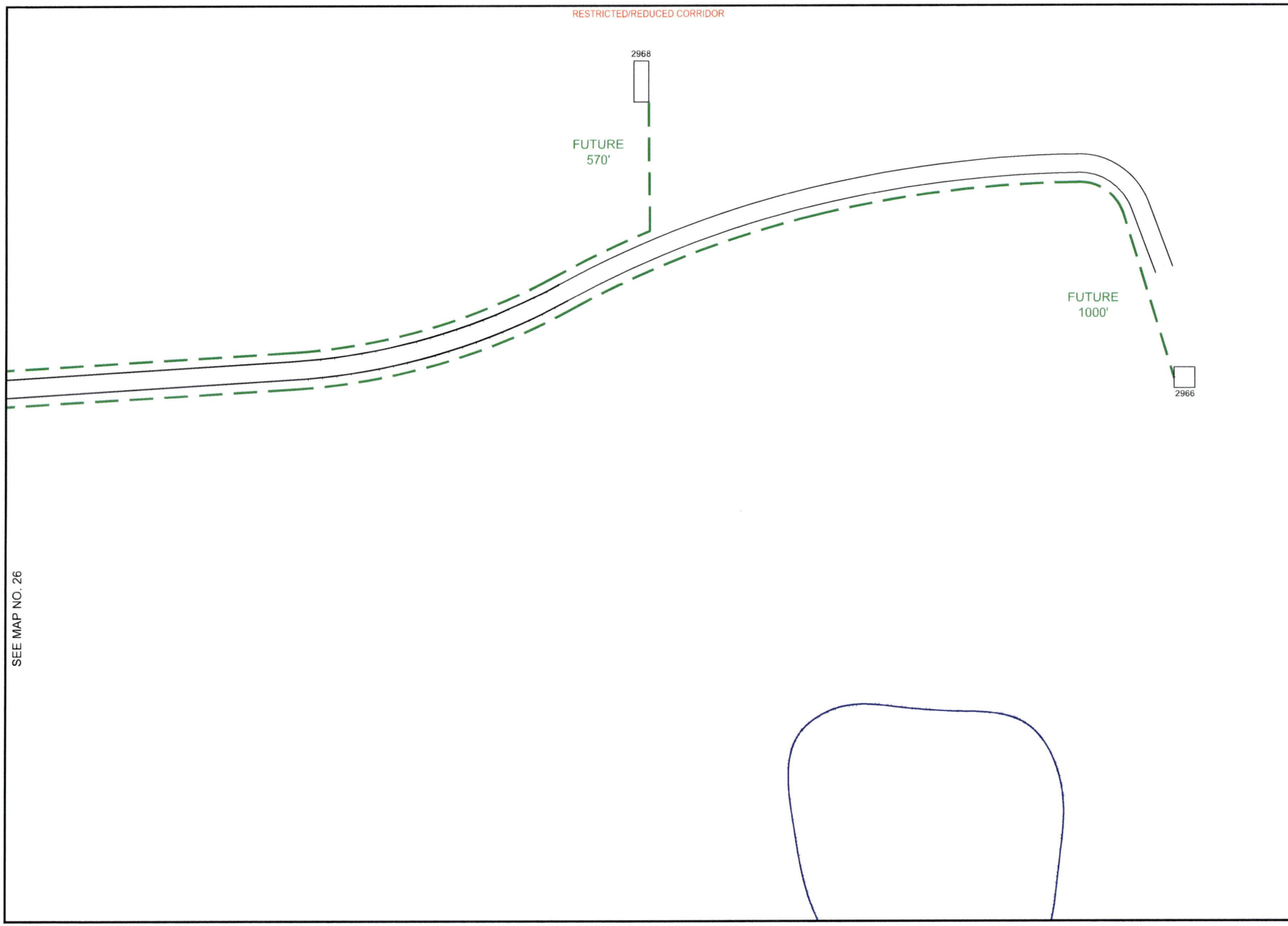


PEOPLES

811
Know what's below.
Call before you dig.

THIS STAKING SHEET IS INTENDED & PREPARED FOR ROUTE DESIGNATION ONLY & THE ENGINEER HEREBY & EXPRESSLY SET OUT IN THE CONTRACT, DISCLAIMS ANY & ALL RESPONSIBILITY AND/OR OBLIGATION FOR MARKING, NOTING AND/OR REFLECTING THE EXISTENCE AND/OR LOCATION OF ANY & ALL UNDERGROUND FACILITIES, INCLUDING BUT NOT LIMITED TO PETROLEUM BEARING PIPELINES, NOT WITHSTANDING SAID FACILITIES MAY BE VISIBLE AND/OR MARKED ON THE SURFACE ALONG, OVER OR ACROSS SAID PROPOSED ROUTE AS SHOWN ON THIS STAKING SHEET.
SCALE IS APPROXIMATE AND SHOWN NOT TO BE USED TO DETERMINE ACTUAL LOCATIONS.

AS-STAKED: 8/14/25

AS-BUILT:

DRAWN BY: AC

N

SCALE
0 25 50

COMPANY:
Peoples Telephone Cooperative, Inc

SECTION:
COUNTY LINE

COUNTY:
WOOD

TAX DISTRICT:
YANTIS I.S.D.

PROJECT NUMBER:
WO# BF25-13

ROUTE:
YTS3310

MAP:
26A OF 33

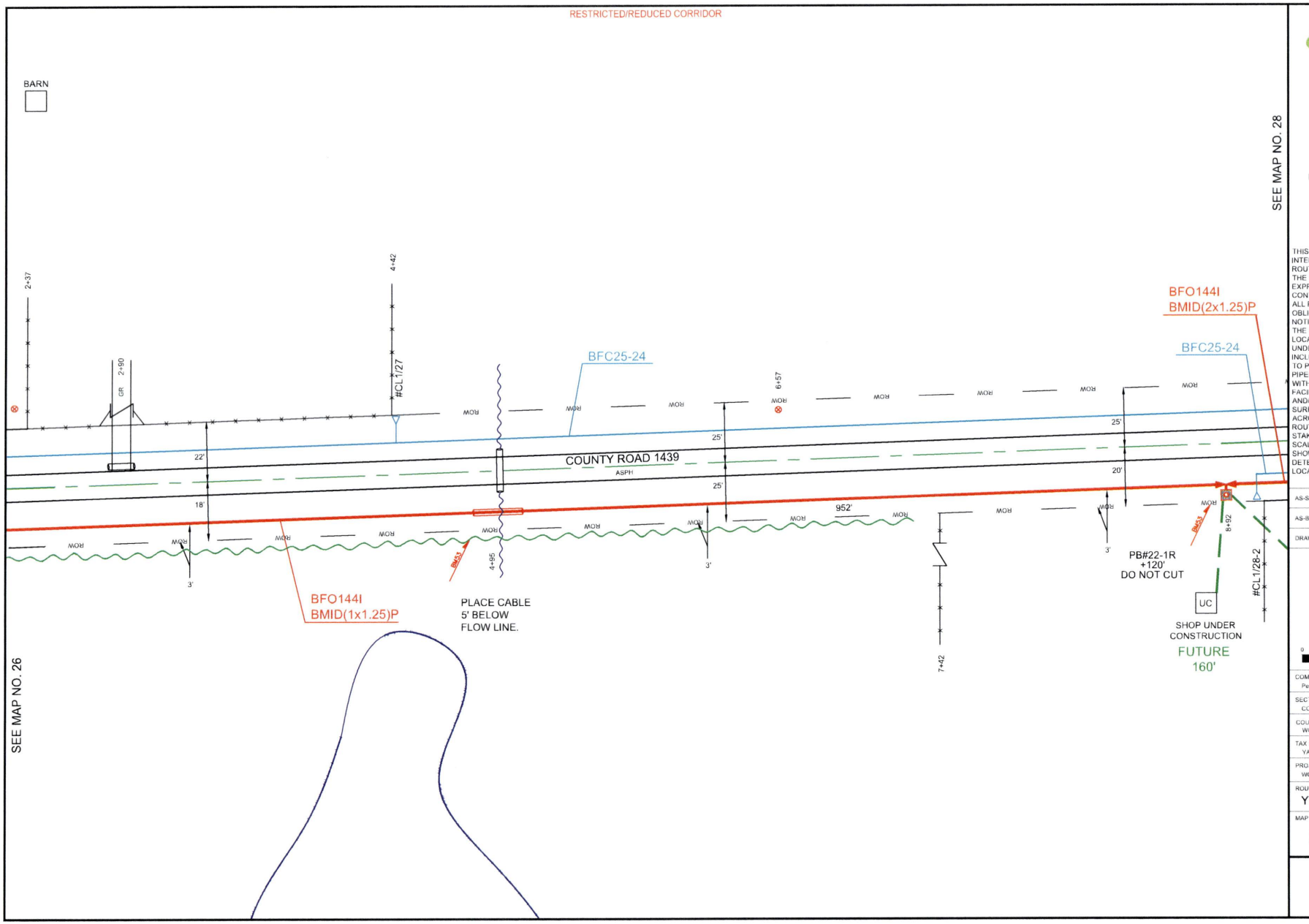


PEOPLES

811
Know what's below.
Call before you dig.

THIS STAKING SHEET IS INTENDED & PREPARED FOR ROUTE DESIGNATION ONLY & THE ENGINEER HEREBY & EXPRESSLY SET OUT IN THE CONTRACT, DISCLAIMS ANY & ALL RESPONSIBILITY AND/OR OBLIGATION FOR MARKING, NOTING AND/OR REFLECTING THE EXISTENCE AND/OR LOCATION OF ANY & ALL UNDERGROUND FACILITIES, INCLUDING BUT NOT LIMITED TO PETROLEUM BEARING PIPELINES. NOT WITHSTANDING SAID FACILITIES MAY BE VISIBLE AND/OR MARKED ON THE SURFACE ALONG, OVER OR ACROSS SAID PROPOSED ROUTE AS SHOWN ON THIS STAKING SHEET. SCALE IS APPROXIMATE AND SHOWN NOT TO BE USED TO DETERMINE ACTUAL LOCATIONS.

AS-STAKED: 8/14/25

AS-BUILT:

DRAWN BY: AC

N

SCALE
0 25 50

COMPANY:
Peoples Telephone Cooperative, Inc

SECTION:
COUNTY LINE

COUNTY:
WOOD

TAX DISTRICT:
YANTIS I.S.D.

PROJECT NUMBER:
WO# BF25-13

ROUTE:
YTS3310

MAP
27 OF 33

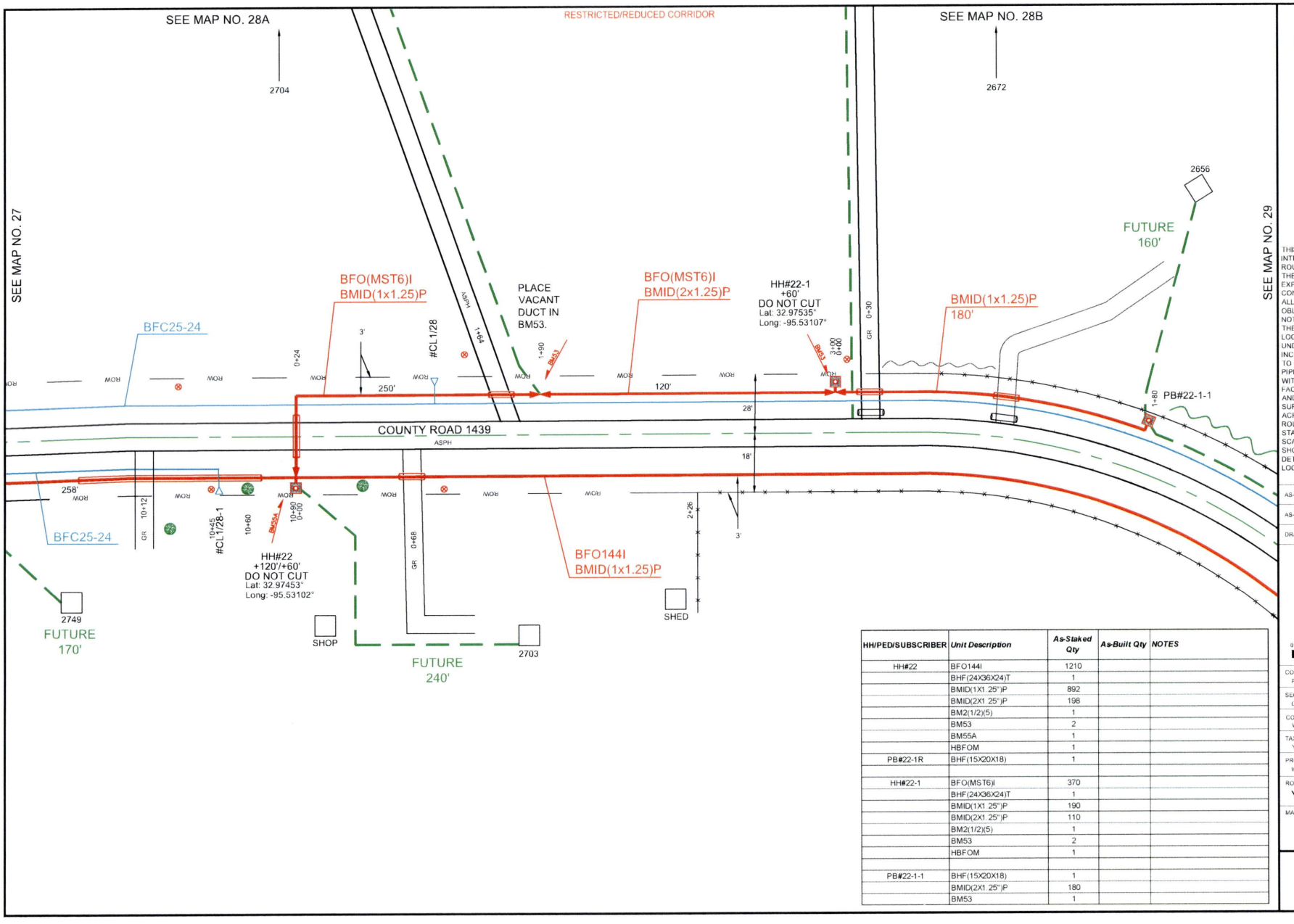


| HH/PED/SUBSCRIBER | Unit Description | As-Staked Qty | As-Built Qty | NOTES |
|---|---|---|---|---|
| HH#22 | BFO144I | 1210 | | |
| | BHF(24X36X24)T | 1 | | |
| | BMID(1X1.25")P | 892 | | |
| | BMID(2X1.25")P | 198 | | |
| | BM2(1/2)(5) | 1 | | |
| | BM53 | 2 | | |
| | BM55A | 1 | | |
| | HBFOM | 1 | | |
| PB#22-1R | BHF(15X20X18) | 1 | | |
| | | | | |
| HH#22-1 | BFO(MST6)I | 370 | | |
| | BHF(24X36X24)T | 1 | | |
| | BMID(1X1.25")P | 190 | | |
| | BMID(2X1.25")P | 110 | | |
| | BM2(1/2)(5) | 1 | | |
| | BM53 | 2 | | |
| | HBFOM | 1 | | |
| | | | | |
| PB#22-1-1 | BHF(15X20X18) | 1 | | |
| | BMID(2X1.25")P | 180 | | |
| | BM53 | 1 | | |

PEOPLES

811 Know what's below. Call before you dig.

THIS STAKING SHEET IS INTENDED & PREPARED FOR ROUTE DESIGNATION ONLY & THE ENGINEER HEREBY & EXPRESSLY SET OUT IN THE CONTRACT, DISCLAIMS ANY & ALL RESPONSIBILITY AND/OR OBLIGATION FOR MARKING, NOTING AND/OR REFLECTING THE EXISTENCE AND/OR LOCATION OF ANY & ALL UNDERGROUND FACILITIES, INCLUDING BUT NOT LIMITED TO PETROLEUM BEARING PIPELINES. NOT WITHSTANDING SAID FACILITIES MAY BE VISIBLE AND/OR MARKED ON THE SURFACE ALONG, OVER OR ACROSS SAID PROPOSED ROUTE AS SHOWN ON THIS STAKING SHEET.
SCALE IS APPROXIMATE AND SHOWN NOT TO BE USED TO DETERMINE ACTUAL LOCATIONS.

AS-STAKED: 8/14/25

AS-BUILT:

DRAWN BY: AC

N

SCALE
0 25 50

COMPANY:
Peoples Telephone Cooperative, Inc

SECTION:
COUNTY LINE

COUNTY:
WOOD

TAX DISTRICT:
YANTIS I.S.D.

PROJECT NUMBER
WO# BF25-13

ROUTE:
YTS3310

MAP
28 OF 33

RESTRICTED/REDUCED CORRIDOR

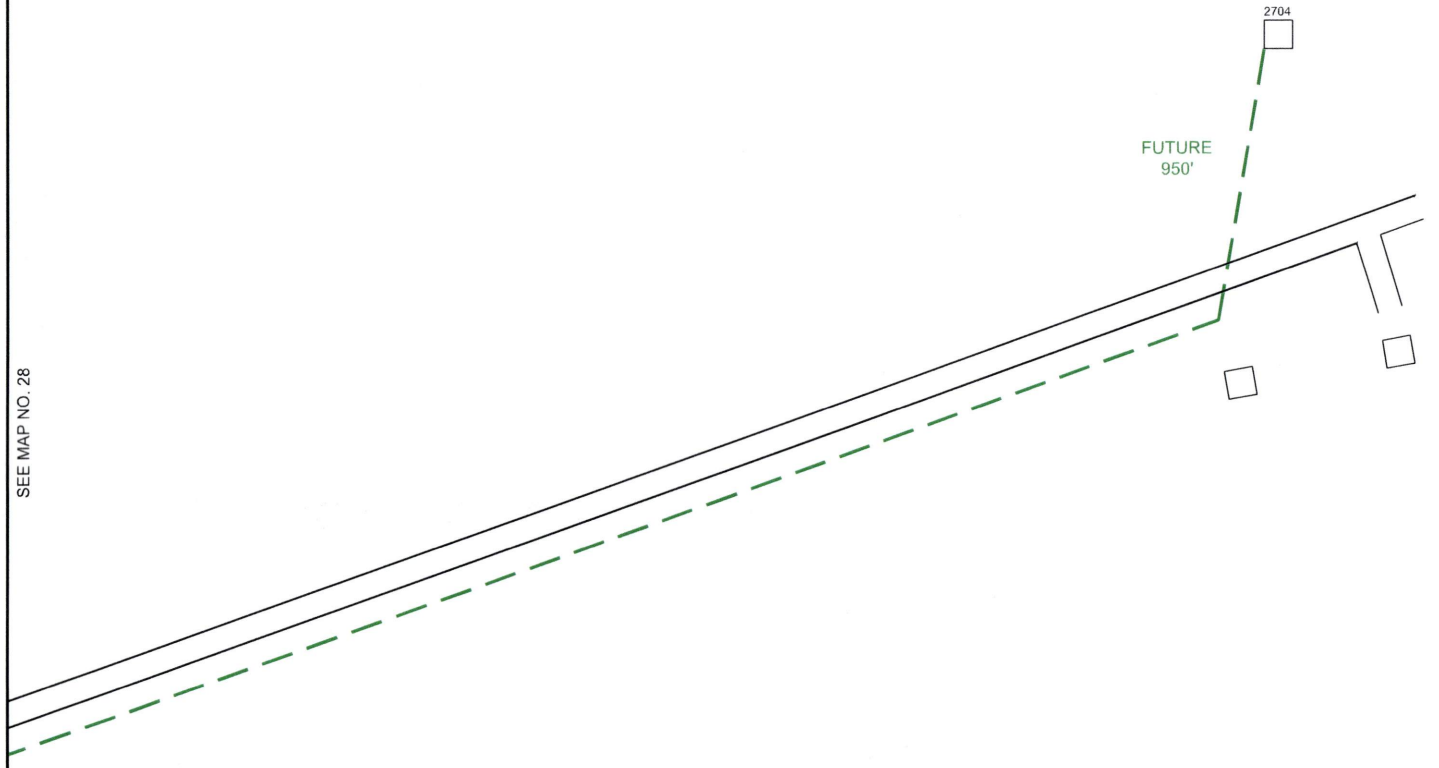


SEE MAP NO. 28

PEOPLES

811
Know what's **below.**
**Call** before you dig.

THIS STAKING SHEET IS INTENDED & PREPARED FOR ROUTE DESIGNATION ONLY & THE ENGINEER HEREBY & EXPRESSLY SET OUT IN THE CONTRACT, DISCLAIMS ANY & ALL RESPONSIBILITY AND/OR OBLIGATION FOR MARKING, NOTING AND/OR REFLECTING THE EXISTENCE AND/OR LOCATION OF ANY & ALL UNDERGROUND FACILITIES, INCLUDING BUT NOT LIMITED TO PETROLEUM BEARING PIPELINES, NOT WITHSTANDING SAID FACILITIES MAY BE VISIBLE AND/OR MARKED ON THE SURFACE ALONG, OVER OR ACROSS SAID PROPOSED ROUTE AS SHOWN ON THIS STAKING SHEET.
SCALE IS APPROXIMATE AND SHOWN NOT TO BE USED TO DETERMINE ACTUAL LOCATIONS.

AS-STAKED: 8/14/25

AS-BUILT:

DRAWN BY: AC

N

SCALE
0 25 50

COMPANY:
Peoples Telephone Cooperative, Inc

SECTION:
COUNTY LINE

COUNTY:
WOOD

TAX DISTRICT:
YANTIS I.S.D.

PROJECT NUMBER
WO# BF25-13

ROUTE:
YTS3310

MAP
28A OF 33

RESTRICTED/REDUCED CORRIDOR

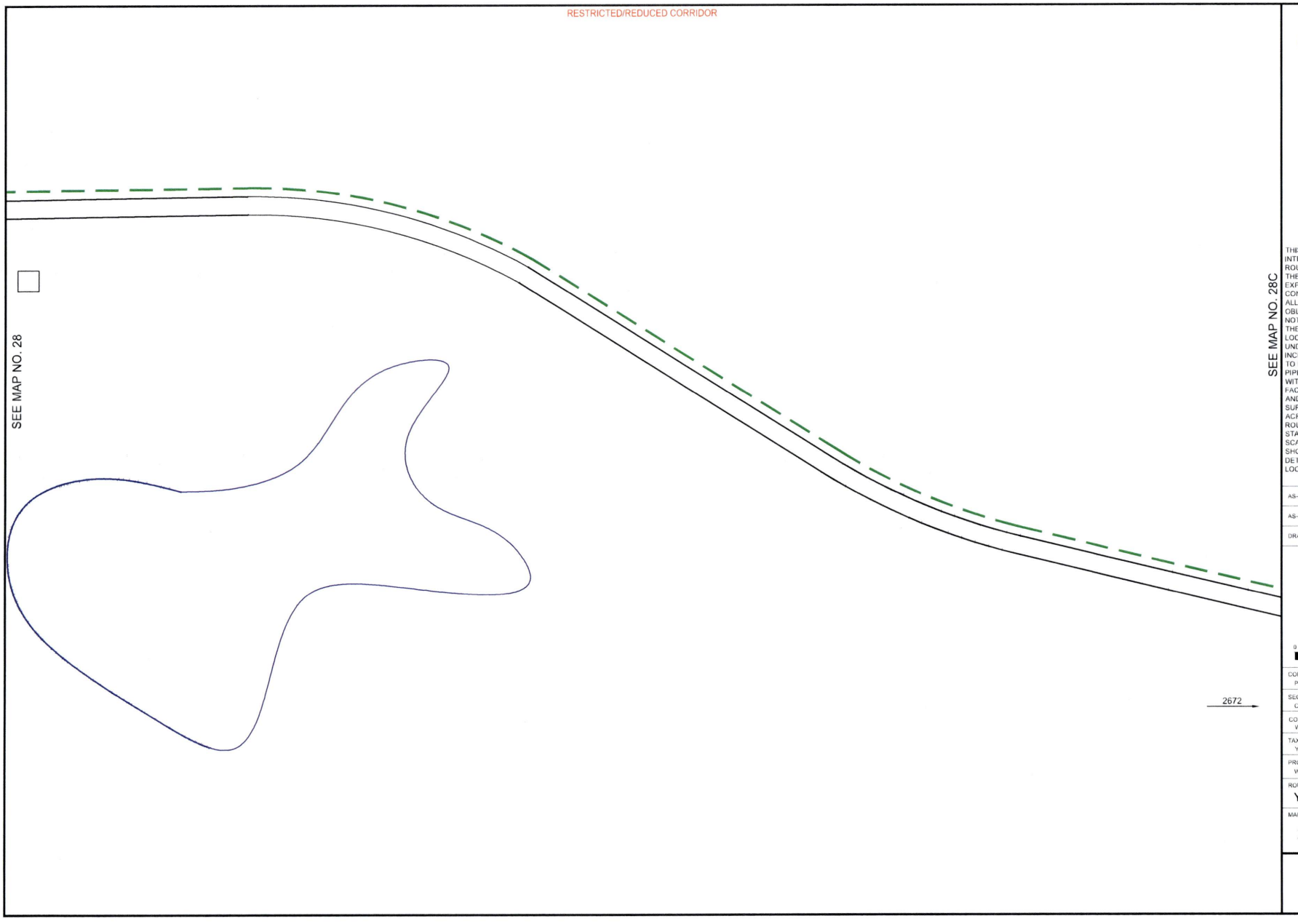


PEOPLES

811
Know what's **below.**
**Call** before you dig.

THIS STAKING SHEET IS INTENDED & PREPARED FOR ROUTE DESIGNATION ONLY & THE ENGINEER HEREBY & EXPRESSLY SET OUT IN THE CONTRACT, DISCLAIMS ANY & ALL RESPONSIBILITY AND/OR OBLIGATION FOR MARKING, NOTING AND/OR REFLECTING THE EXISTENCE AND/OR LOCATION OF ANY & ALL UNDERGROUND FACILITIES, INCLUDING BUT NOT LIMITED TO PETROLEUM BEARING PIPELINES, NOT WITHSTANDING SAID FACILITIES MAY BE VISIBLE AND/OR MARKED ON THE SURFACE ALONG, OVER OR ACROSS SAID PROPOSED ROUTE AS SHOWN ON THIS STAKING SHEET.
SCALE IS APPROXIMATE AND SHOWN NOT TO BE USED TO DETERMINE ACTUAL LOCATIONS.

AS-STAKED: 8/14/25

AS-BUILT:

DRAWN BY: AC

N

SCALE
0 25 50

COMPANY:
Peoples Telephone Cooperative, Inc

SECTION:
COUNTY LINE

COUNTY:
WOOD

TAX DISTRICT:
YANTIS I.S.D.

PROJECT NUMBER:
WO# BF25-13

ROUTE:
YTS3310

MAP
28B OF 33




PEOPLES

811
Know what's **below.**
**Call** before you dig.

THIS STAKING SHEET IS INTENDED & PREPARED FOR ROUTE DESIGNATION ONLY & THE ENGINEER HEREBY & EXPRESSLY SET OUT IN THE CONTRACT, DISCLAIMS ANY & ALL RESPONSIBILITY AND/OR OBLIGATION FOR MARKING, NOTING AND/OR REFLECTING THE EXISTENCE AND/OR LOCATION OF ANY & ALL UNDERGROUND FACILITIES, INCLUDING BUT NOT LIMITED TO PETROLEUM BEARING PIPELINES, NOT WITHSTANDING SAID FACILITIES MAY BE VISIBLE AND/OR MARKED ON THE SURFACE ALONG, OVER OR ACROSS SAID PROPOSED ROUTE AS SHOWN ON THIS STAKING SHEET.
SCALE IS APPROXIMATE AND SHOWN NOT TO BE USED TO DETERMINE ACTUAL LOCATIONS.

AS-STAKED: 8/14/25

AS-BUILT:

DRAWN BY: AC

N

SCALE
0 25 50

COMPANY:
Peoples Telephone Cooperative, Inc

SECTION:
COUNTY LINE

COUNTY:
WOOD

TAX DISTRICT:
YANTIS I.S.D.

PROJECT NUMBER:
WO# BF25-13

ROUTE:
YTS3310

MAP:
28C OF 33

RESTRICTED/REDUCED CORRIDOR

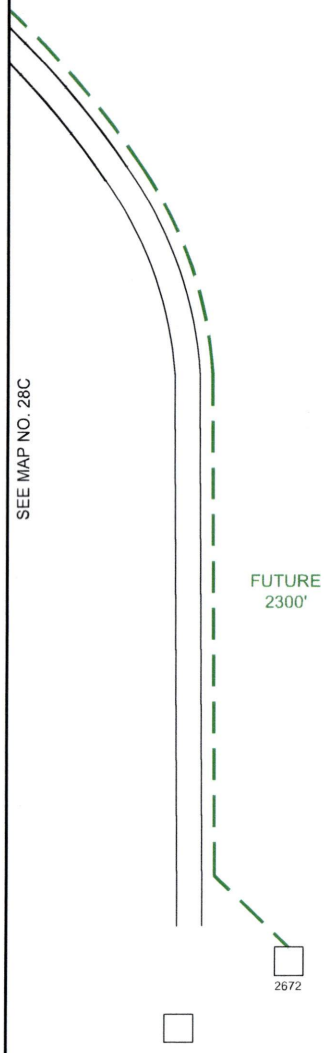


PEOPLES

811
Know what's **below.**
**Call** before you dig.

THIS STAKING SHEET IS INTENDED & PREPARED FOR ROUTE DESIGNATION ONLY & THE ENGINEER HEREBY & EXPRESSLY SET OUT IN THE CONTRACT, DISCLAIMS ANY & ALL RESPONSIBILITY AND/OR OBLIGATION FOR MARKING, NOTING AND/OR REFLECTING THE EXISTENCE AND/OR LOCATION OF ANY & ALL UNDERGROUND FACILITIES, INCLUDING BUT NOT LIMITED TO PETROLEUM BEARING PIPELINES, NOT WITHSTANDING SAID FACILITIES MAY BE VISIBLE AND/OR MARKED ON THE SURFACE ALONG, OVER OR ACROSS SAID PROPOSED ROUTE AS SHOWN ON THIS STAKING SHEET.
SCALE IS APPROXIMATE AND SHOWN NOT TO BE USED TO DETERMINE ACTUAL LOCATIONS.

AS-STAKED: 8/14/25

AS-BUILT:

DRAWN BY: AC

N

SCALE
0 25 50

COMPANY:
Peoples Telephone Cooperative, Inc

SECTION:
COUNTY LINE

COUNTY:
WOOD

TAX DISTRICT:
YANTIS I.S.D.

PROJECT NUMBER:
WO# BF25-13

ROUTE:
YTS3310

MAP
28D OF 33

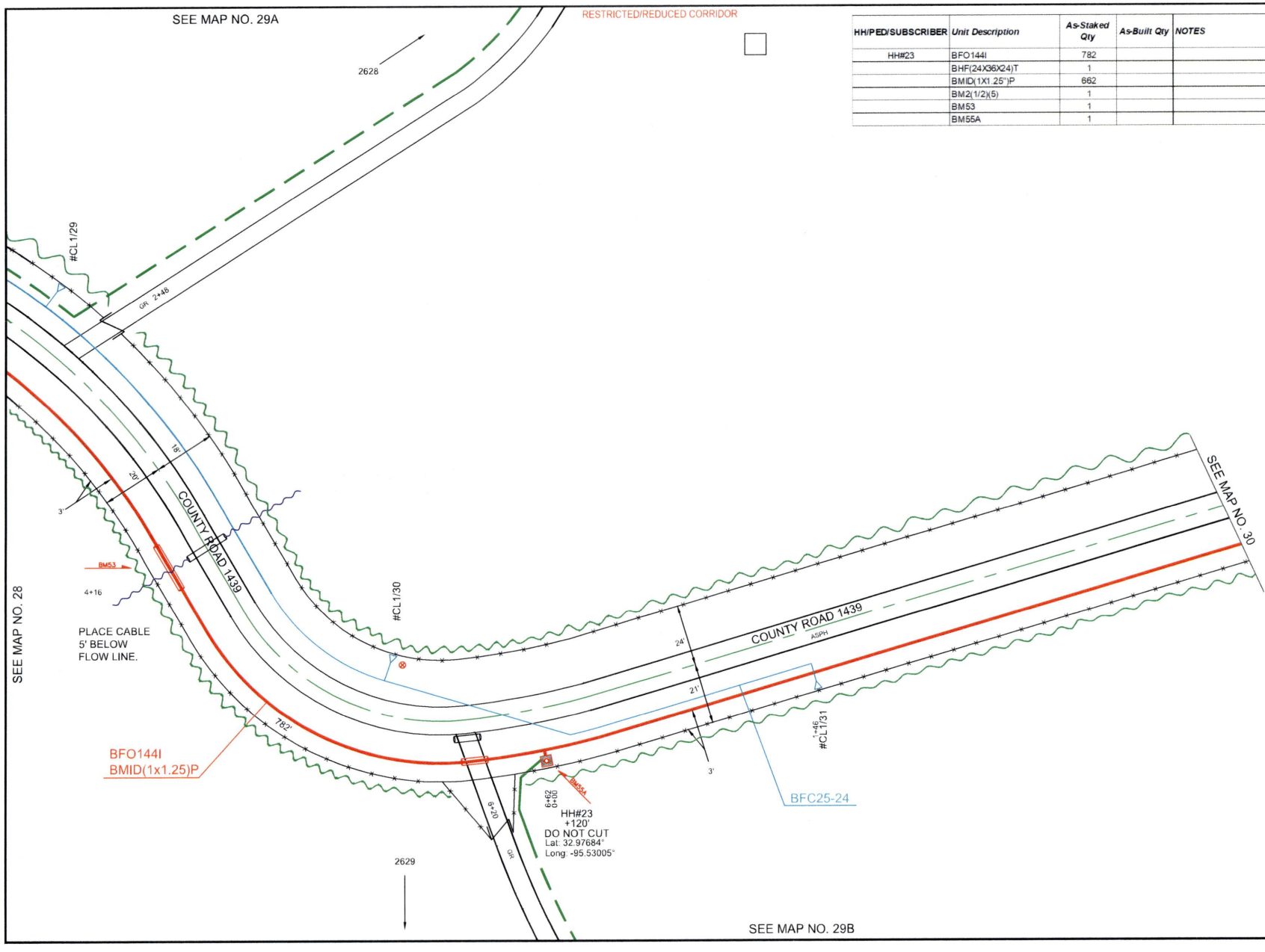


| HH/PED/SUBSCRIBER | Unit Description | As-Staked Qty | As-Built Qty | NOTES |
|---|---|---|---|---|
| HH#23 | BFO144I | 782 | | |
| | BHF(24X36X24)T | 1 | | |
| | BMID(1X1.25")P | 662 | | |
| | BM2(1/2)(5) | 1 | | |
| | BM53 | 1 | | |
| | BM55A | 1 | | |

PEOPLES

811
Know what's **below.**
**Call** before you dig.

THIS STAKING SHEET IS INTENDED & PREPARED FOR ROUTE DESIGNATION ONLY & THE ENGINEER HEREBY & EXPRESSLY SET OUT IN THE CONTRACT, DISCLAIMS ANY & ALL RESPONSIBILITY AND/OR OBLIGATION FOR MARKING, NOTING AND/OR REFLECTING THE EXISTENCE AND/OR LOCATION OF ANY & ALL UNDERGROUND FACILITIES, INCLUDING BUT NOT LIMITED TO PETROLEUM BEARING PIPELINES, NOT WITHSTANDING SAID FACILITIES MAY BE VISIBLE AND/OR MARKED ON THE SURFACE ALONG, OVER OR ACROSS SAID PROPOSED ROUTE AS SHOWN ON THIS STAKING SHEET.
SCALE IS APPROXIMATE AND SHOWN NOT TO BE USED TO DETERMINE ACTUAL LOCATIONS.

AS-STAKED: 8/14/25

AS-BUILT:

DRAWN BY: AC

N

SCALE
0 25 50

COMPANY:
Peoples Telephone Cooperative, Inc

SECTION:
COUNTY LINE

COUNTY:
WOOD

TAX DISTRICT:
YANTIS I.S.D.

PROJECT NUMBER:
WO# BF25-13

ROUTE:
YTS3310

MAP
29 OF 33

RESTRICTED/REDUCED CORRIDOR




FUTURE
900'

SEE MAP NO. 29

PEOPLES

811
Know what's **below.**
**Call** before you dig.

THIS STAKING SHEET IS INTENDED & PREPARED FOR ROUTE DESIGNATION ONLY & THE ENGINEER HEREBY & EXPRESSLY SET OUT IN THE CONTRACT, DISCLAIMS ANY & ALL RESPONSIBILITY AND/OR OBLIGATION FOR MARKING, NOTING AND/OR REFLECTING THE EXISTENCE AND/OR LOCATION OF ANY & ALL UNDERGROUND FACILITIES, INCLUDING BUT NOT LIMITED TO PETROLEUM BEARING PIPELINES, NOT WITHSTANDING SAID FACILITIES MAY BE VISIBLE AND/OR MARKED ON THE SURFACE ALONG, OVER OR ACROSS SAID PROPOSED ROUTE AS SHOWN ON THIS STAKING SHEET.
SCALE IS APPROXIMATE AND SHOWN NOT TO BE USED TO DETERMINE ACTUAL LOCATIONS.

AS-STAKED: 8/14/25

AS-BUILT:

DRAWN BY: AC

N

SCALE
0 25 50

COMPANY:
Peoples Telephone Cooperative, Inc

SECTION:
COUNTY LINE

COUNTY:
WOOD

TAX DISTRICT:
YANTIS I.S.D.

PROJECT NUMBER
WO# BF25-13

ROUTE:
YTS3310

MAP
29A OF 33

SEE MAP NO. 29

PEOPLES

811
Know what's below.
Call before you dig.

THIS STAKING SHEET IS INTENDED & PREPARED FOR ROUTE DESIGNATION ONLY & THE ENGINEER HEREBY & EXPRESSLY SET OUT IN THE CONTRACT, DISCLAIMS ANY & ALL RESPONSIBILITY AND/OR OBLIGATION FOR MARKING, NOTING AND/OR REFLECTING THE EXISTENCE AND/OR LOCATION OF ANY & ALL UNDERGROUND FACILITIES, INCLUDING BUT NOT LIMITED TO PETROLEUM BEARING PIPELINES, NOT WITHSTANDING SAID FACILITIES MAY BE VISIBLE AND/OR MARKED ON THE SURFACE ALONG, OVER OR ACROSS SAID PROPOSED ROUTE AS SHOWN ON THIS STAKING SHEET.
SCALE IS APPROXIMATE AND SHOWN NOT TO BE USED TO DETERMINE ACTUAL LOCATIONS.

AS-STAKED: 8/14/25

AS-BUILT:

DRAWN BY: AC

N

SCALE
0 25 50

COMPANY:
Peoples Telephone Cooperative, Inc

SECTION:
COUNTY LINE

COUNTY:
WOOD

TAX DISTRICT:
YANTIS I.S.D.

PROJECT NUMBER:
WO# BF25-13

ROUTE:
YTS3310

MAP
29B OF 33

RESTRICTED/REDUCED CORRIDOR

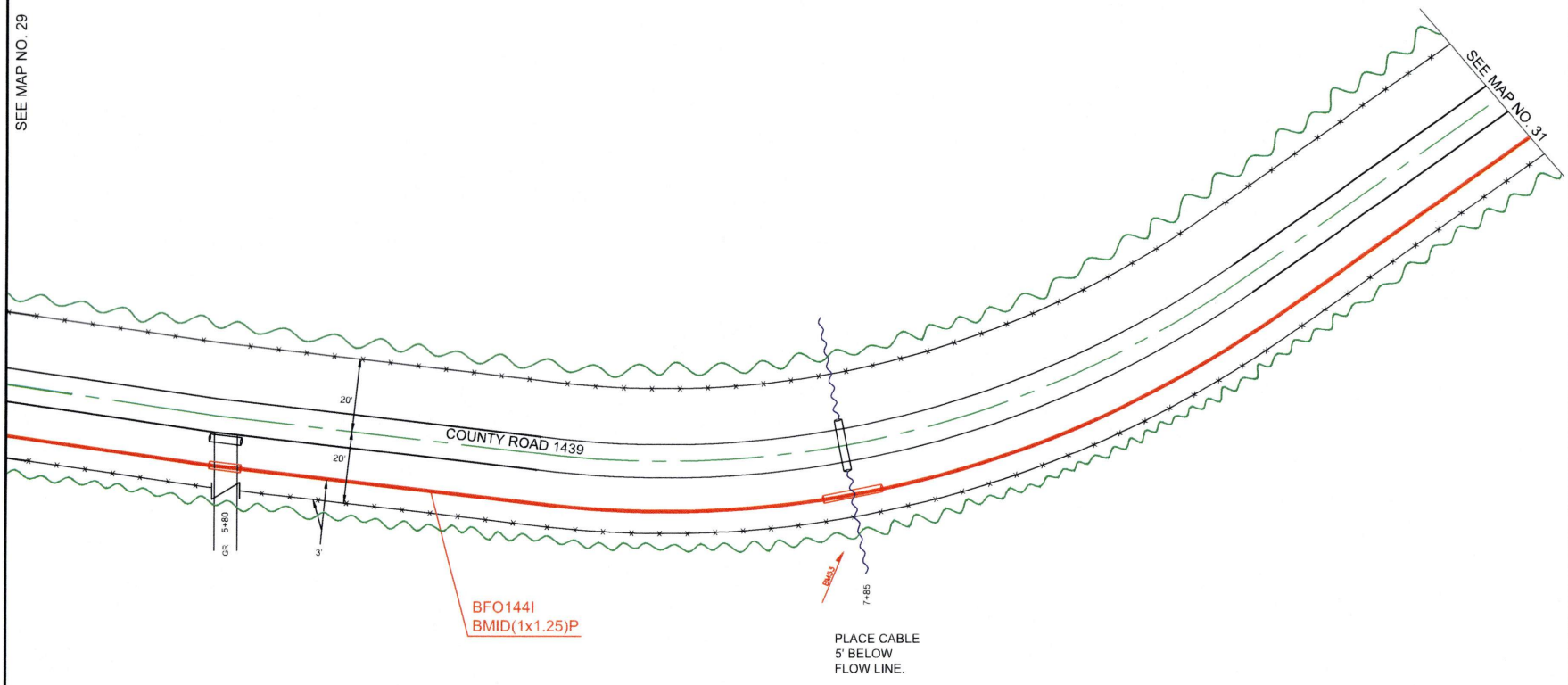


PEOPLES

811 Know what's below. Call before you dig.

THIS STAKING SHEET IS INTENDED & PREPARED FOR ROUTE DESIGNATION ONLY & THE ENGINEER HEREBY & EXPRESSLY SET OUT IN THE CONTRACT, DISCLAIMS ANY & ALL RESPONSIBILITY AND/OR OBLIGATION FOR MARKING, NOTING AND/OR REFLECTING THE EXISTENCE AND/OR LOCATION OF ANY & ALL UNDERGROUND FACILITIES, INCLUDING BUT NOT LIMITED TO PETROLEUM BEARING PIPELINES, NOT WITHSTANDING SAID FACILITIES MAY BE VISIBLE AND/OR MARKED ON THE SURFACE ALONG, OVER OR ACROSS SAID PROPOSED ROUTE AS SHOWN ON THIS STAKING SHEET.
SCALE IS APPROXIMATE AND SHOWN NOT TO BE USED TO DETERMINE ACTUAL LOCATIONS.

AS-STAKED: 8/14/25

AS-BUILT:

DRAWN BY: AC

SCALE
0 25 50

COMPANY:
Peoples Telephone Cooperative, Inc

SECTION:
COUNTY LINE

COUNTY:
WOOD

TAX DISTRICT:
YANTIS I.S.D.

PROJECT NUMBER:
WO# BF25-13

ROUTE:
YTS3310

MAP
30 OF 33

| HH/PED/SUBSCRIBER | Unit Description | As-Staked Qty | As-Built Qty | NOTES |
|---|---|---|---|---|
| HH#24 | BFO144I | 1650 | | |
| | BHF(24X36X24)T | 1 | | |
| | BMID(1X1.25")P | 1620 | | |
| | BM2(1/2)(5) | 1 | | |
| | BM53 | 2 | | |
| | BM55A | 1 | | |
| | | | | |

RESTRICTED/REDUCED CORRIDOR

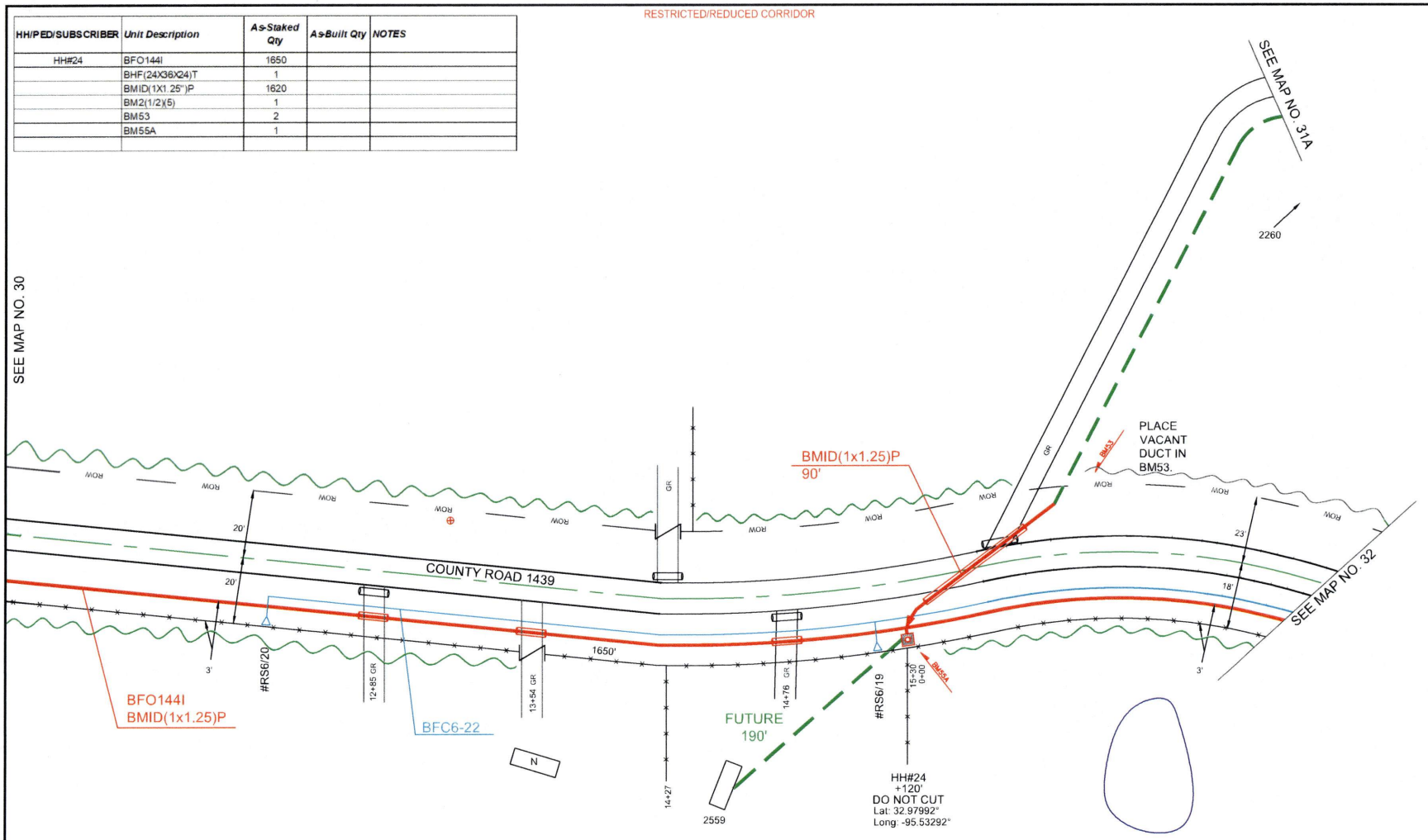


PEOPLES

811 Know what's below. Call before you dig.

THIS STAKING SHEET IS INTENDED & PREPARED FOR ROUTE DESIGNATION ONLY & THE ENGINEER HEREBY & EXPRESSLY SET OUT IN THE CONTRACT, DISCLAIMS ANY & ALL RESPONSIBILITY AND/OR OBLIGATION FOR MARKING, NOTING AND/OR REFLECTING THE EXISTENCE AND/OR LOCATION OF ANY & ALL UNDERGROUND FACILITIES, INCLUDING BUT NOT LIMITED TO PETROLEUM BEARING PIPELINES, NOT WITHSTANDING SAID FACILITIES MAY BE VISIBLE AND/OR MARKED ON THE SURFACE ALONG, OVER OR ACROSS SAID PROPOSED ROUTE AS SHOWN ON THIS STAKING SHEET. SCALE IS APPROXIMATE AND SHOWN NOT TO BE USED TO DETERMINE ACTUAL LOCATIONS.

AS-STAKED: 8/14/25

AS-BUILT:

DRAWN BY: AC

SCALE
0 25 50

COMPANY:
Peoples Telephone Cooperative, Inc

SECTION:
COUNTY LINE

COUNTY:
WOOD

TAX DISTRICT:
YANTIS I.S.D.

PROJECT NUMBER
WO# BF25-13

ROUTE:
YTS3310

MAP:
31 OF 33

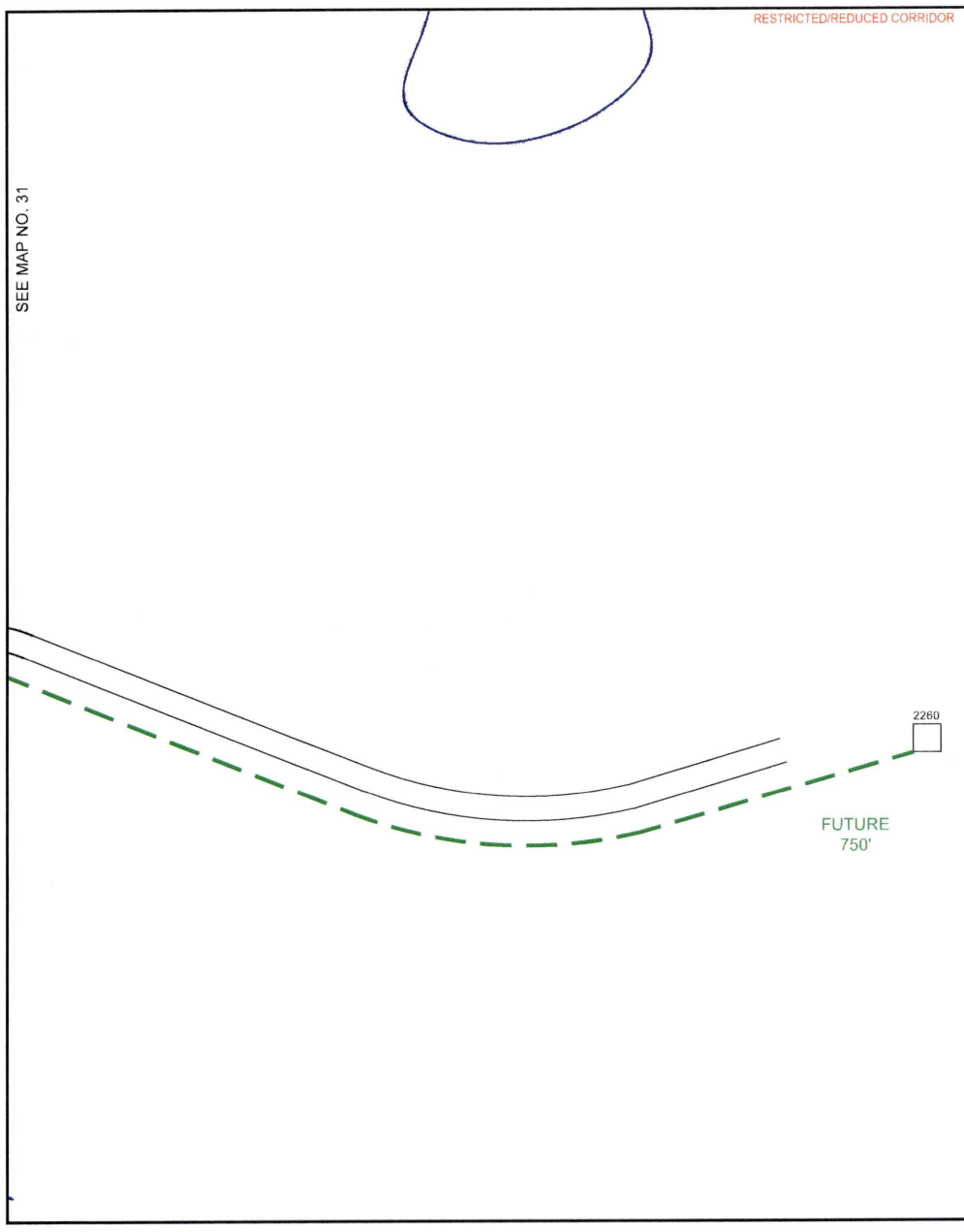


PEOPLES

811
Know what's **below.**
**Call** before you dig.

THIS STAKING SHEET IS INTENDED & PREPARED FOR ROUTE DESIGNATION ONLY & THE ENGINEER HEREBY & EXPRESSLY SET OUT IN THE CONTRACT, DISCLAIMS ANY & ALL RESPONSIBILITY AND/OR OBLIGATION FOR MARKING, NOTING AND/OR REFLECTING THE EXISTENCE AND/OR LOCATION OF ANY & ALL UNDERGROUND FACILITIES, INCLUDING BUT NOT LIMITED TO PETROLEUM BEARING PIPELINES, NOT WITHSTANDING SAID FACILITIES MAY BE VISIBLE AND/OR MARKED ON THE SURFACE ALONG, OVER OR ACROSS SAID PROPOSED ROUTE AS SHOWN ON THIS STAKING SHEET.
SCALE IS APPROXIMATE AND SHOWN NOT TO BE USED TO DETERMINE ACTUAL LOCATIONS.

AS-STAKED 8/14/25

AS-BUILT

DRAWN BY: AC

N

SCALE
0 25 50

COMPANY:
Peoples Telephone Cooperative, Inc

SECTION:
COUNTY LINE

COUNTY:
WOOD

TAX DISTRICT:
YANTIS I.S.D.

PROJECT NUMBER
WO# BF25-13

ROUTE:
YTS3310

MAP
31A OF 33

RESTRICTED/REDUCED CORRIDOR

SEE MAP NO. 31

SEE MAP NO. 33

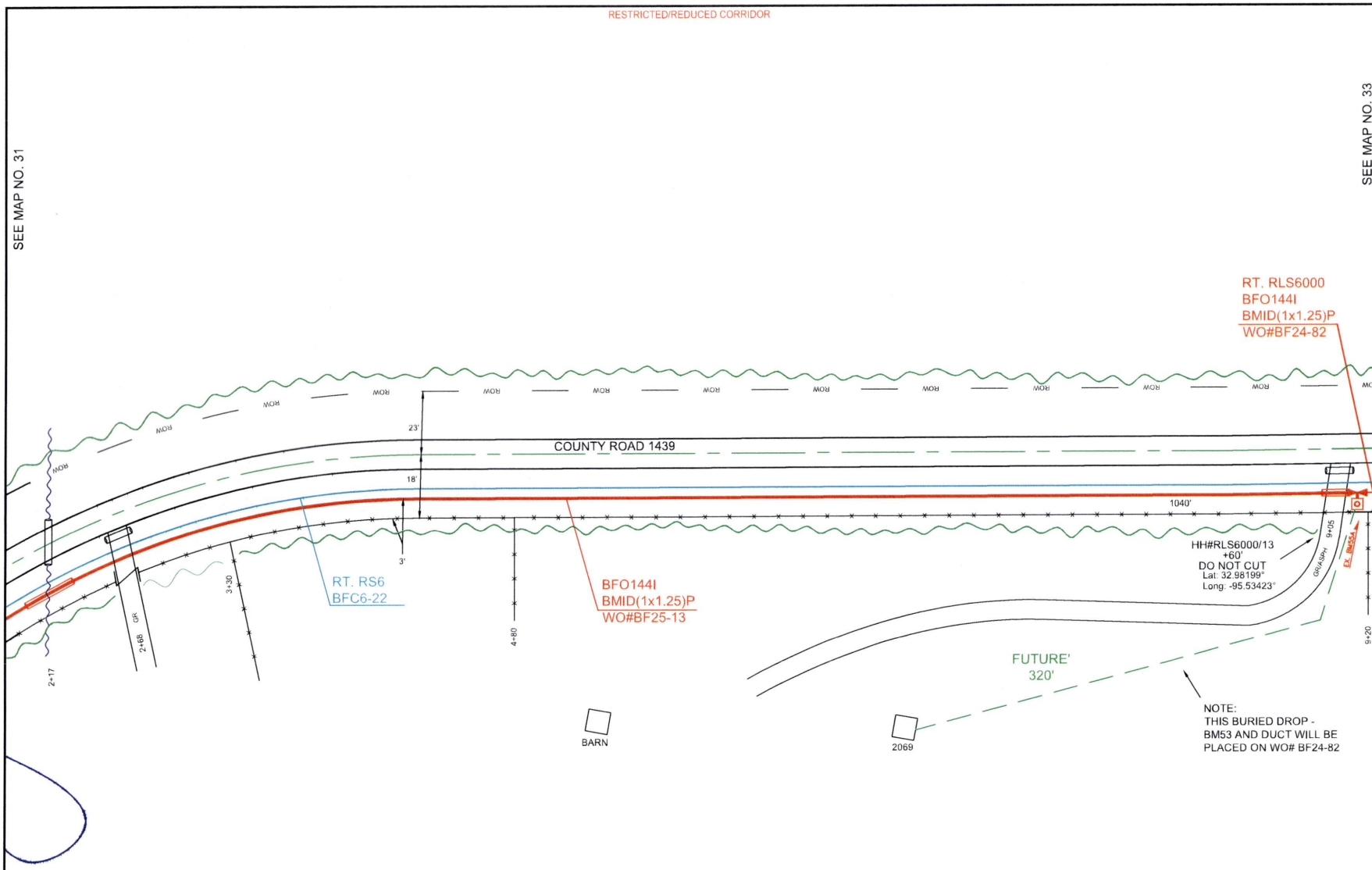


| HH/PED/SUBSCRIBER | Unit Description | As-Staked Qty | As-Built Qty | NOTES |
|---|---|---|---|---|
| EX. HH#13 | BFO144I | 1040 | | HH placed on W.O.#BF24-082 |
| | BMID(1X1.25")P | 920 | | |
| | WBHF (pl ca in ex HH) | 1 | | |

PEOPLES

811 Know what's below. Call before you dig.

THIS STAKING SHEET IS INTENDED & PREPARED FOR ROUTE DESIGNATION ONLY & THE ENGINEER HEREBY & EXPRESSLY SET OUT IN THE CONTRACT, DISCLAIMS ANY & ALL RESPONSIBILITY AND/OR OBLIGATION FOR MARKING, NOTING AND/OR REFLECTING THE EXISTENCE AND/OR LOCATION OF ANY & ALL UNDERGROUND FACILITIES, INCLUDING BUT NOT LIMITED TO PETROLEUM BEARING PIPELINES. NOT WITHSTANDING SAID FACILITIES MAY BE VISIBLE AND/OR MARKED ON THE SURFACE ALONG, OVER OR ACROSS SAID PROPOSED ROUTE AS SHOWN ON THIS STAKING SHEET. SCALE IS APPROXIMATE AND SHOWN NOT TO BE USED TO DETERMINE ACTUAL LOCATIONS.

AS-STAKED: 8/14/25

AS-BUILT:

DRAWN BY: AC

N

SCALE
0 25 50

COMPANY:
Peoples Telephone Cooperative, Inc

SECTION:
COUNTY LINE

COUNTY:
WOOD

TAX DISTRICT:
YANTIS I.S.D.

PROJECT NUMBER:
WO# BF25-13

ROUTE:
YTS3310

MAP
32 OF 33

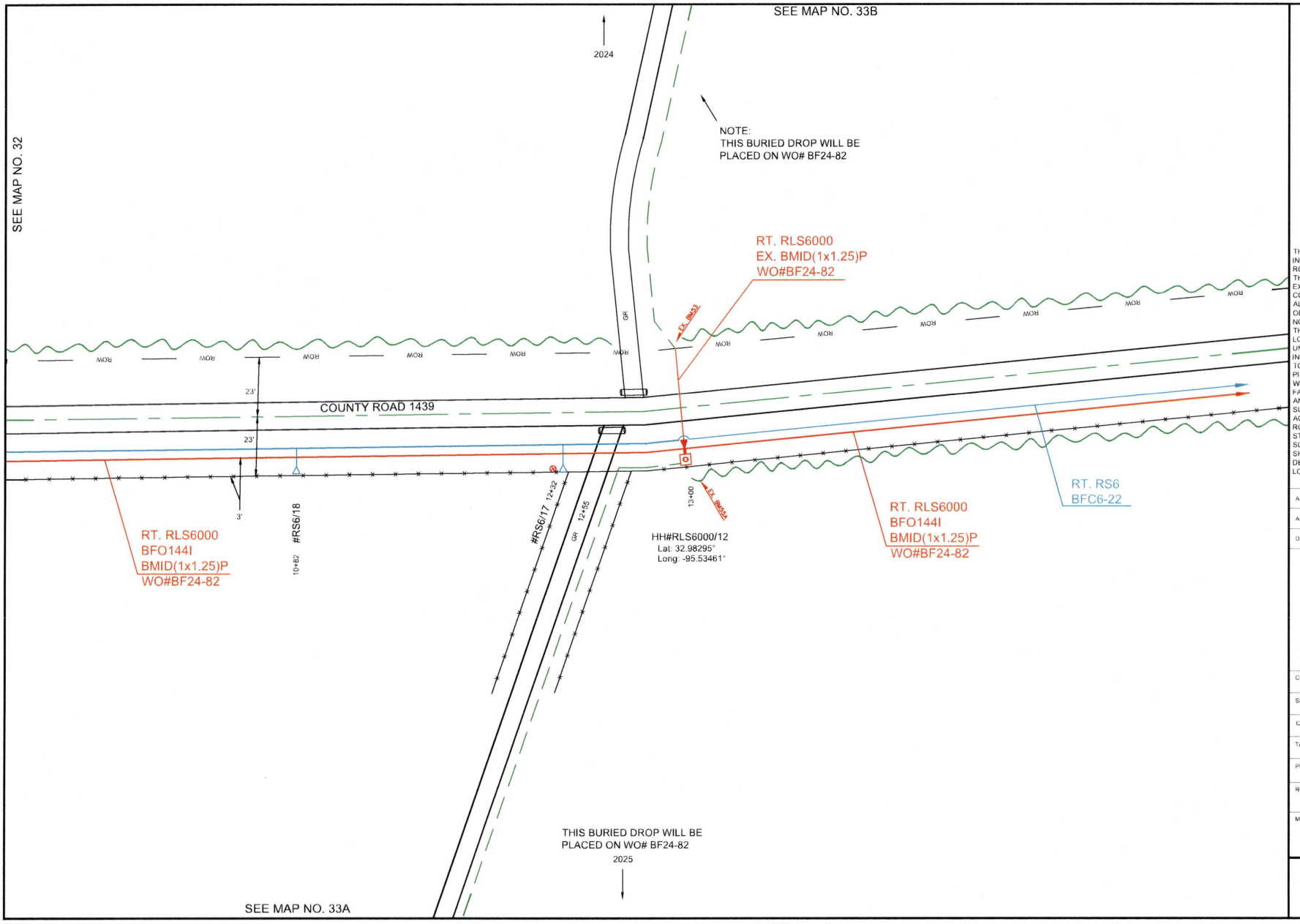


PEOPLES

811
Know what's **below.**
**Call** before you dig.

THIS STAKING SHEET IS INTENDED & PREPARED FOR ROUTE DESIGNATION ONLY & THE ENGINEER HEREBY & EXPRESSLY SET OUT IN THE CONTRACT, DISCLAIMS ANY & ALL RESPONSIBILITY AND/OR OBLIGATION FOR MARKING, NOTING AND/OR REFLECTING THE EXISTENCE AND/OR LOCATION OF ANY & ALL UNDERGROUND FACILITIES, INCLUDING BUT NOT LIMITED TO PETROLEUM BEARING PIPELINES, NOT WITHSTANDING SAID FACILITIES MAY BE VISIBLE AND/OR MARKED ON THE SURFACE ALONG, OVER OR ACROSS SAID PROPOSED ROUTE AS SHOWN ON THIS STAKING SHEET. SCALE IS APPROXIMATE AND SHOWN NOT TO BE USED TO DETERMINE ACTUAL LOCATIONS.

AS-STAKED: 8/14/25

AS-BUILT:

DRAWN BY: AC

SCALE
0 25 50

COMPANY:
Peoples Telephone Cooperative, Inc

SECTION:
COUNTY LINE

COUNTY:
WOOD

TAX DISTRICT:
YANTIS I.S.D.

PROJECT NUMBER
WO# BF25-13

ROUTE:
YTS3310

MAP
33 OF 33

RESTRICTED/REDUCED CORRIDOR

SEE MAP NO. 33

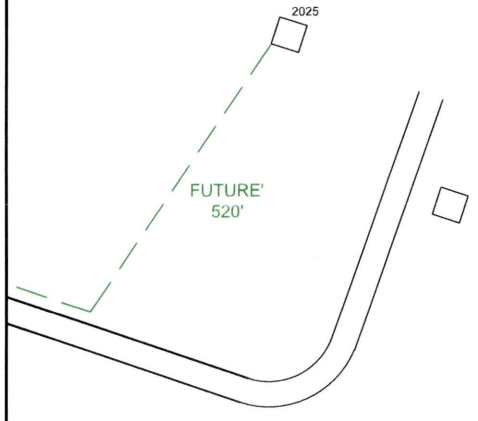


PEOPLES

811
Know what's below.
Call before you dig.

THIS STAKING SHEET IS INTENDED & PREPARED FOR ROUTE DESIGNATION ONLY & THE ENGINEER HEREBY & EXPRESSLY SET OUT IN THE CONTRACT, DISCLAIMS ANY & ALL RESPONSIBILITY AND/OR OBLIGATION FOR MARKING, NOTING AND/OR REFLECTING THE EXISTENCE AND/OR LOCATION OF ANY & ALL UNDERGROUND FACILITIES, INCLUDING BUT NOT LIMITED TO PETROLEUM BEARING PIPELINES, NOT WITHSTANDING SAID FACILITIES MAY BE VISIBLE AND/OR MARKED ON THE SURFACE ALONG, OVER OR ACROSS SAID PROPOSED ROUTE AS SHOWN ON THIS STAKING SHEET.
SCALE IS APPROXIMATE AND SHOWN NOT TO BE USED TO DETERMINE ACTUAL LOCATIONS.

AS-STAKED: 9/14/25

AS-BUILT:

DRAWN BY: AC

N

SCALE
0 25 50

COMPANY:
Peoples Telephone Cooperative, Inc

SECTION:
COUNTY LINE

COUNTY:
WOOD

TAX DISTRICT:
YANTIS I.S.D.

PROJECT NUMBER
WO# BF25-13

ROUTE:
YTS3310

MAP
33A OF 33

RESTRICTED/REDUCED CORRIDOR

SEE MAP NO. 33

SEE MAP NO. 33C

PEOPLES

811
Know what's **below.**
**Call** before you dig.

THIS STAKING SHEET IS INTENDED & PREPARED FOR ROUTE DESIGNATION ONLY & THE ENGINEER HEREBY & EXPRESSLY SET OUT IN THE CONTRACT, DISCLAIMS ANY & ALL RESPONSIBILITY AND/OR OBLIGATION FOR MARKING, NOTING AND/OR REFLECTING THE EXISTENCE AND/OR LOCATION OF ANY & ALL UNDERGROUND FACILITIES, INCLUDING BUT NOT LIMITED TO PETROLEUM BEARING PIPELINES. NOT WITHSTANDING SAID FACILITIES MAY BE VISIBLE AND/OR MARKED ON THE SURFACE ALONG, OVER OR ACROSS SAID PROPOSED ROUTE AS SHOWN ON THIS STAKING SHEET. SCALE IS APPROXIMATE AND SHOWN NOT TO BE USED TO DETERMINE ACTUAL LOCATIONS.

AS-STAKED: 8/14/25

AS-BUILT:

DRAWN BY: AC

N

SCALE
0 25 50

COMPANY:
Peoples Telephone Cooperative, Inc

SECTION:
COUNTY LINE

COUNTY:
WOOD

TAX DISTRICT:
YANTIS I.S.D.

PROJECT NUMBER:
WO# BF25-13

ROUTE:
YTS3310

MAP
33B OF 33

RESTRICTED/REDUCED CORRIDOR

SEE MAP NO. 33B

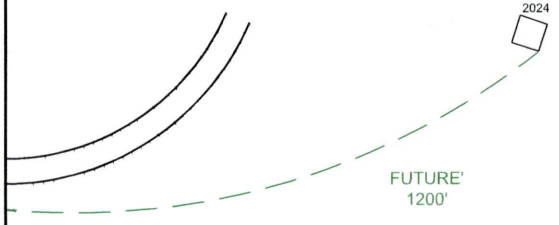


PEOPLES

811
Know what's **below.**
**Call** before you dig.

THIS STAKING SHEET IS INTENDED & PREPARED FOR ROUTE DESIGNATION ONLY & THE ENGINEER HEREBY & EXPRESSLY SET OUT IN THE CONTRACT, DISCLAIMS ANY & ALL RESPONSIBILITY AND/OR OBLIGATION FOR MARKING, NOTING AND/OR REFLECTING THE EXISTENCE AND/OR LOCATION OF ANY & ALL UNDERGROUND FACILITIES, INCLUDING BUT NOT LIMITED TO PETROLEUM BEARING PIPELINES, NOT WITHSTANDING SAID FACILITIES MAY BE VISIBLE AND/OR MARKED ON THE SURFACE ALONG, OVER OR ACROSS SAID PROPOSED ROUTE AS SHOWN ON THIS STAKING SHEET.
SCALE IS APPROXIMATE AND SHOWN NOT TO BE USED TO DETERMINE ACTUAL LOCATIONS.

AS-STAKED 8/14/25

AS-BUILT

DRAWN BY: AC

N

SCALE
0 25 50

COMPANY:
Peoples Telephone Cooperative, Inc

SECTION:
COUNTY LINE

COUNTY:
WOOD

TAX DISTRICT:
YANTIS I.S.D.

PROJECT NUMBER:
WO# BF25-13

ROUTE:
YTS3310

MAP:
33C OF 33

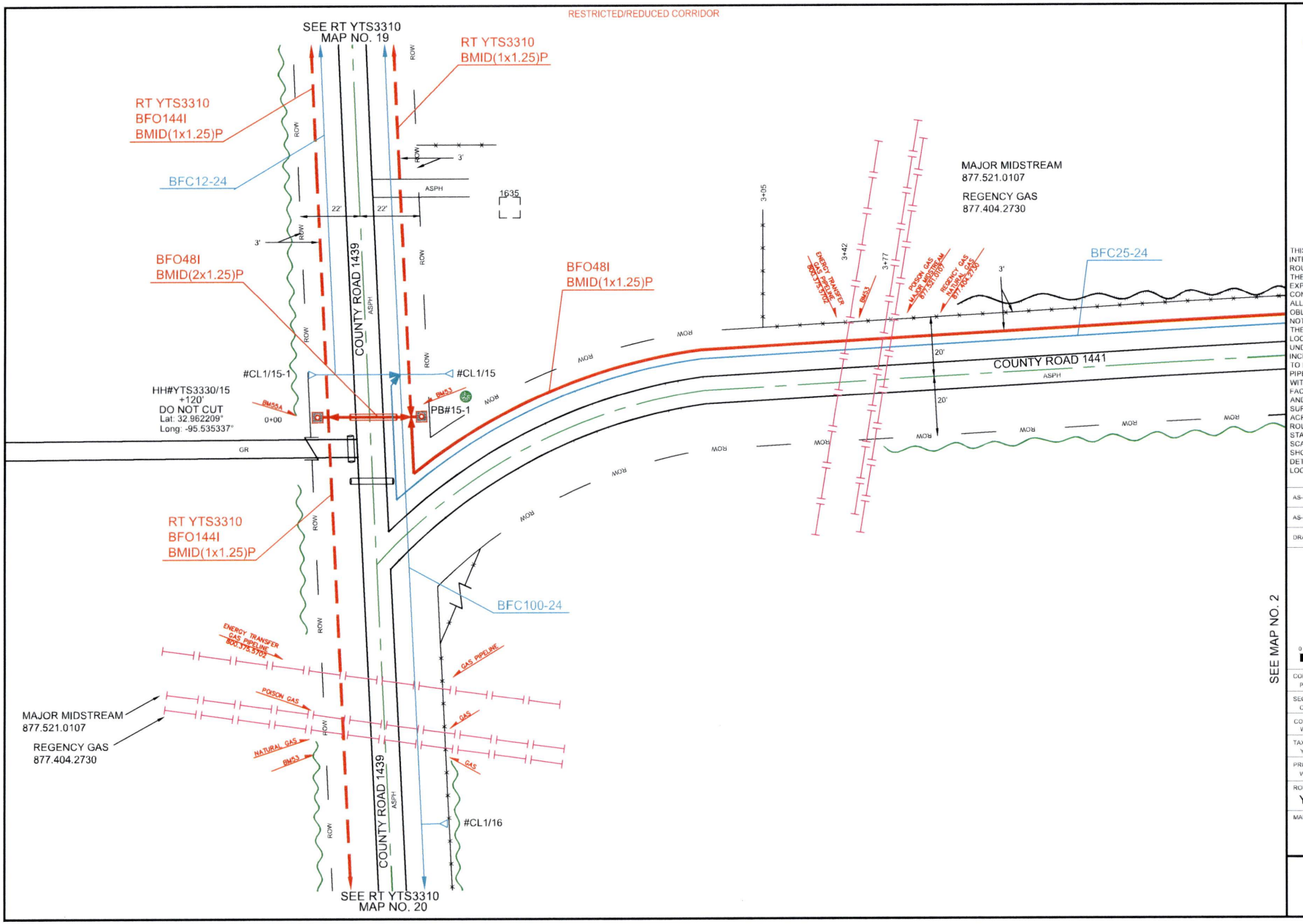


PEOPLES

811
Know what's below.
Call before you dig.

THIS STAKING SHEET IS INTENDED & PREPARED FOR ROUTE DESIGNATION ONLY & THE ENGINEER HEREBY & EXPRESSLY SET OUT IN THE CONTRACT, DISCLAIMS ANY & ALL RESPONSIBILITY AND/OR OBLIGATION FOR MARKING, NOTING AND/OR REFLECTING THE EXISTENCE AND/OR LOCATION OF ANY & ALL UNDERGROUND FACILITIES, INCLUDING BUT NOT LIMITED TO PETROLEUM BEARING PIPELINES, NOT WITHSTANDING SAID FACILITIES MAY BE VISIBLE AND/OR MARKED ON THE SURFACE ALONG, OVER OR ACROSS SAID PROPOSED ROUTE AS SHOWN ON THIS STAKING SHEET. SCALE IS APPROXIMATE AND SHOWN NOT TO BE USED TO DETERMINE ACTUAL LOCATIONS.

AS-STAKED: 8/14/25

AS-BUILT:

DRAWN BY: AC

N

SCALE
0 25 50

COMPANY:
Peoples Telephone Cooperative, Inc

SECTION:
COUNTY LINE

COUNTY:
WOOD

TAX DISTRICT:
YANTIS I.S.D.

PROJECT NUMBER:
WO# BF25-13

ROUTE:
YTS3330

MAP
1 OF 7

RESTRICTED/REDUCED CORRIDOR

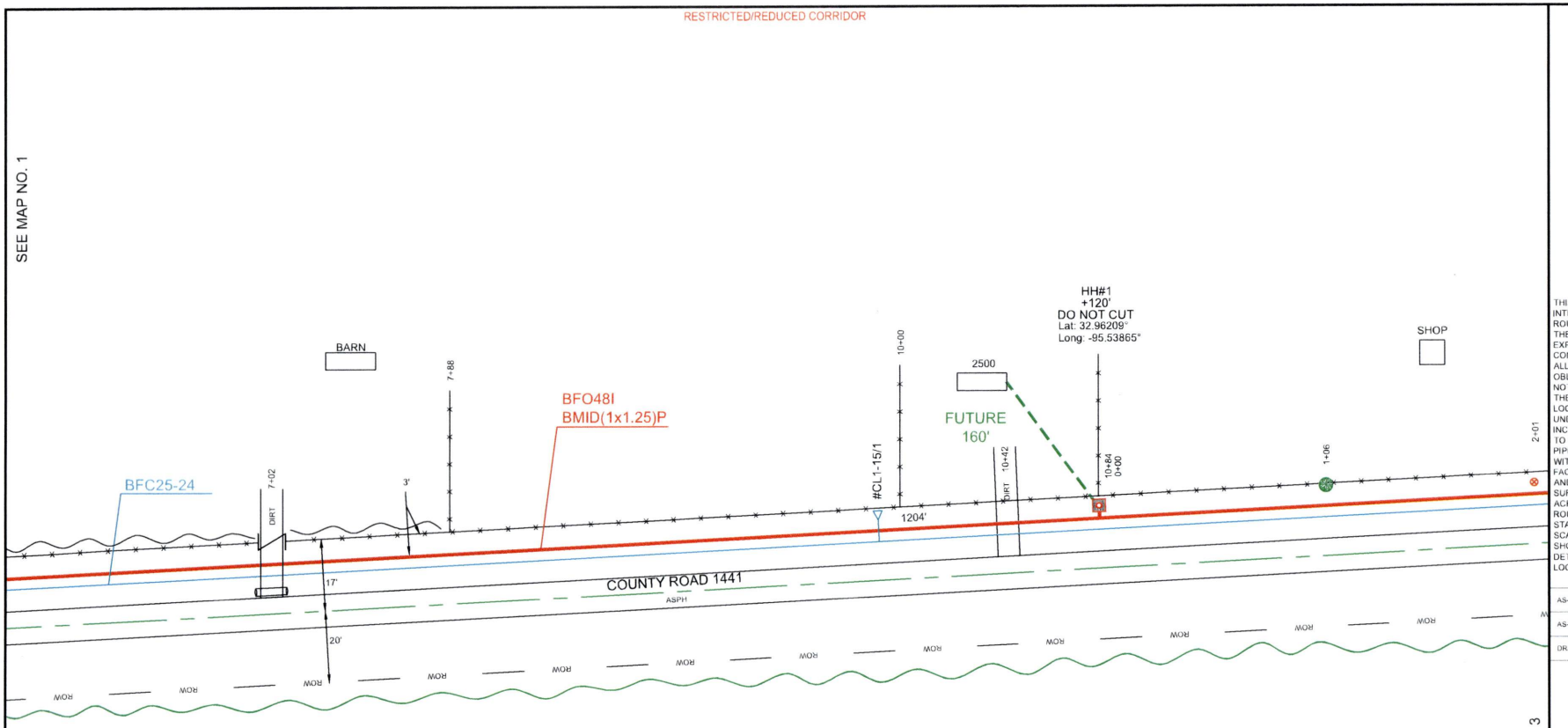


| HH/PED/SUBSCRIBER | Unit Description | As-Staked Qty | As-Built Qty | NOTES |
|---|---|---|---|---|
| HH#1 | BFO48I | 1204 | | |
| | BHF(24X36X24)T | 1 | | |
| | BMID(1X1.25")P | 1084 | | |
| | BM2(1/2)(5) | 1 | | |
| | BM53 | 1 | | |
| | BM55A | 1 | | |

PEOPLES

811 Know what's below. Call before you dig.

THIS STAKING SHEET IS INTENDED & PREPARED FOR ROUTE DESIGNATION ONLY & THE ENGINEER HEREBY & EXPRESSLY SET OUT IN THE CONTRACT, DISCLAIMS ANY & ALL RESPONSIBILITY AND/OR OBLIGATION FOR MARKING, NOTING AND/OR REFLECTING THE EXISTENCE AND/OR LOCATION OF ANY & ALL UNDERGROUND FACILITIES, INCLUDING BUT NOT LIMITED TO PETROLEUM BEARING PIPELINES, NOT WITHSTANDING SAID FACILITIES MAY BE VISIBLE AND/OR MARKED ON THE SURFACE ALONG, OVER OR ACROSS SAID PROPOSED ROUTE AS SHOWN ON THIS STAKING SHEET. SCALE IS APPROXIMATE AND SHOWN NOT TO BE USED TO DETERMINE ACTUAL LOCATIONS.

AS-STAKED: 8/14/25

AS-BUILT:

DRAWN BY: AC

N

SCALE
0 25 50

COMPANY:
Peoples Telephone Cooperative, Inc

SECTION:
COUNTY LINE

COUNTY:
WOOD

TAX DISTRICT:
YANTIS I.S.D.

PROJECT NUMBER:
WO# BF25-13

ROUTE:
YTS3330

MAP:
2 OF 7

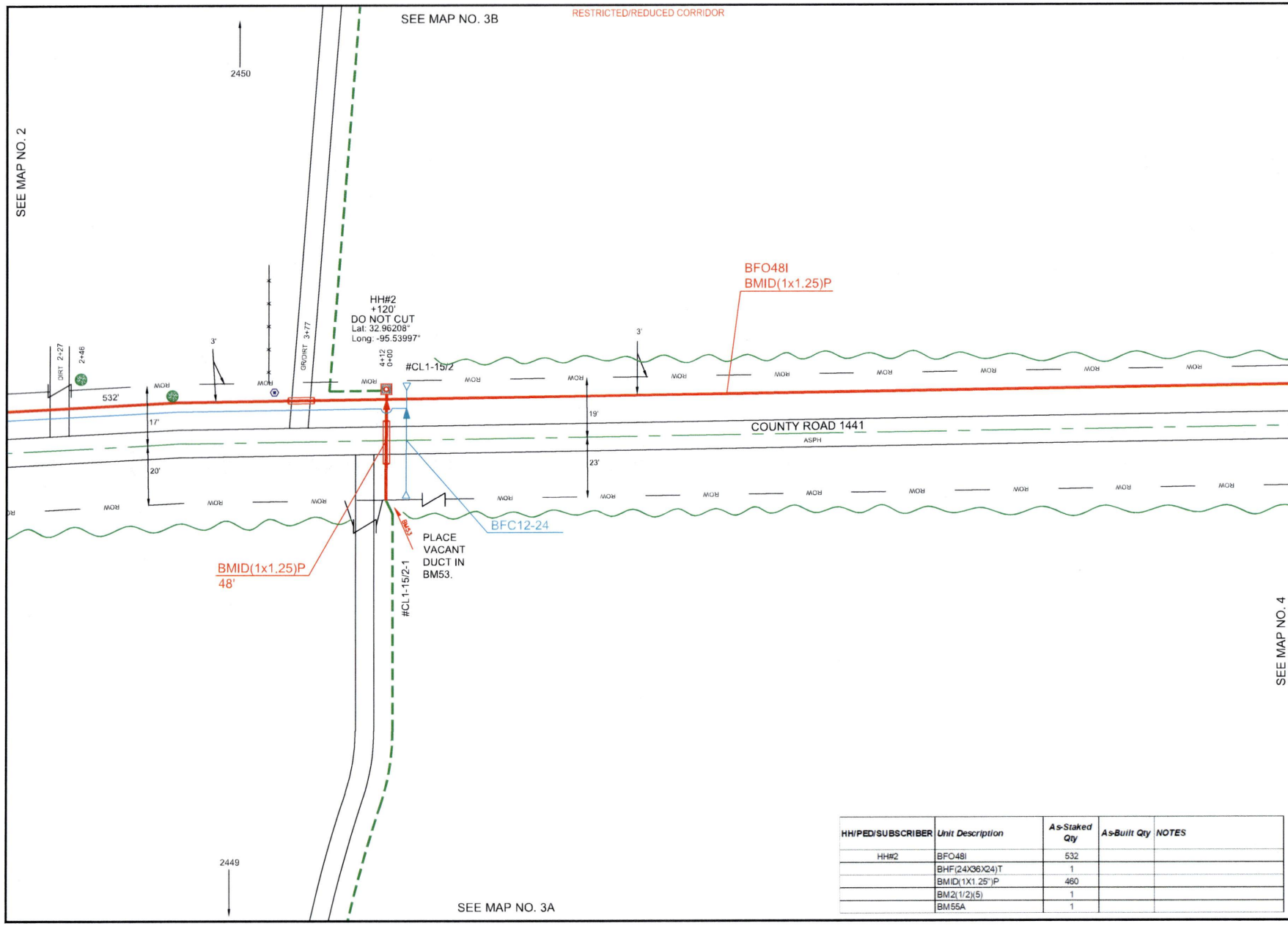


| HH/PED/SUBSCRIBER | Unit Description | As-Staked Qty | As-Built Qty | NOTES |
|---|---|---|---|---|
| HH#2 | BFO48I | 532 | | |
| | BHF(24X36X24)T | 1 | | |
| | BMID(1X1.25")P | 460 | | |
| | BM2(1/2)(5) | 1 | | |
| | BM55A | 1 | | |

PEOPLES

811 Know what's below. Call before you dig.

THIS STAKING SHEET IS INTENDED & PREPARED FOR ROUTE DESIGNATION ONLY & THE ENGINEER HEREBY & EXPRESSLY SET OUT IN THE CONTRACT, DISCLAIMS ANY & ALL RESPONSIBILITY AND/OR OBLIGATION FOR MARKING, NOTING AND/OR REFLECTING THE EXISTENCE AND/OR LOCATION OF ANY & ALL UNDERGROUND FACILITIES, INCLUDING BUT NOT LIMITED TO PETROLEUM BEARING PIPELINES, NOT WITHSTANDING SAID FACILITIES MAY BE VISIBLE AND/OR MARKED ON THE SURFACE ALONG, OVER OR ACROSS SAID PROPOSED ROUTE AS SHOWN ON THIS STAKING SHEET. SCALE IS APPROXIMATE AND SHOWN NOT TO BE USED TO DETERMINE ACTUAL LOCATIONS.

AS-STAKED: 8/14/25

AS-BUILT:

DRAWN BY: AC

N

SCALE
0 25 50

COMPANY:
Peoples Telephone Cooperative, Inc

SECTION:
COUNTY LINE

COUNTY:
WOOD

TAX DISTRICT:
YANTIS I.S.D.

PROJECT NUMBER:
WO# BF25-13

ROUTE:
YTS3330

MAP
3 OF 7

RESTRICTED/REDUCED CORRIDOR

SEE MAP NO. 3

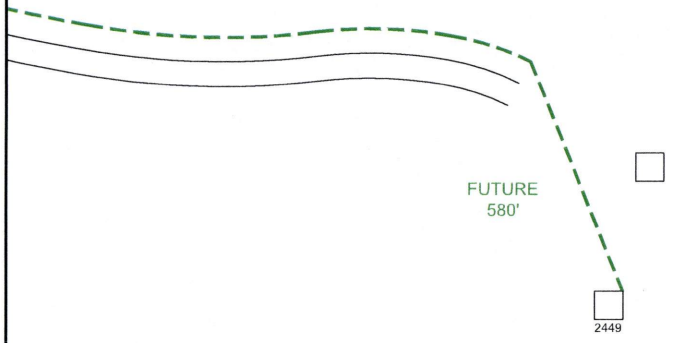


PEOPLES

811
Know what's **below.**
**Call** before you dig.

THIS STAKING SHEET IS INTENDED & PREPARED FOR ROUTE DESIGNATION ONLY & THE ENGINEER HEREBY & EXPRESSLY SET OUT IN THE CONTRACT, DISCLAIMS ANY & ALL RESPONSIBILITY AND/OR OBLIGATION FOR MARKING, NOTING AND/OR REFLECTING THE EXISTENCE AND/OR LOCATION OF ANY & ALL UNDERGROUND FACILITIES, INCLUDING BUT NOT LIMITED TO PETROLEUM BEARING PIPELINES, NOT WITHSTANDING SAID FACILITIES MAY BE VISIBLE AND/OR MARKED ON THE SURFACE ALONG, OVER OR ACROSS SAID PROPOSED ROUTE AS SHOWN ON THIS STAKING SHEET.
SCALE IS APPROXIMATE AND SHOWN NOT TO BE USED TO DETERMINE ACTUAL LOCATIONS.

AS-STAKED: 8/14/25

AS-BUILT:

DRAWN BY: AC

N

SCALE
0 25 50

COMPANY:
Peoples Telephone Cooperative, Inc

SECTION:
COUNTY LINE

COUNTY:
WOOD

TAX DISTRICT:
YANTIS I.S.D.

PROJECT NUMBER
WO# BF25-13

ROUTE:
YTS3330

MAP:
3A OF 7

RESTRICTED/REDUCED CORRIDOR

SEE MAP NO. 3

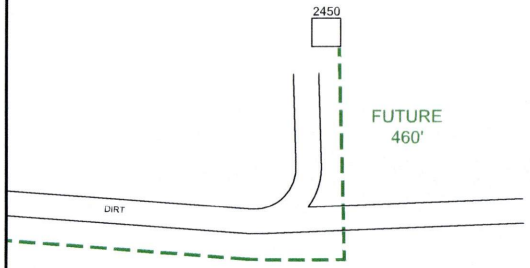


PEOPLES

811
Know what's **below.**
**Call** before you dig.

THIS STAKING SHEET IS INTENDED & PREPARED FOR ROUTE DESIGNATION ONLY & THE ENGINEER HEREBY & EXPRESSLY SET OUT IN THE CONTRACT, DISCLAIMS ANY & ALL RESPONSIBILITY AND/OR OBLIGATION FOR MARKING, NOTING AND/OR REFLECTING THE EXISTENCE AND/OR LOCATION OF ANY & ALL UNDERGROUND FACILITIES, INCLUDING BUT NOT LIMITED TO PETROLEUM BEARING PIPELINES, NOT WITHSTANDING SAID FACILITIES MAY BE VISIBLE AND/OR MARKED ON THE SURFACE ALONG, OVER OR ACROSS SAID PROPOSED ROUTE AS SHOWN ON THIS STAKING SHEET. SCALE IS APPROXIMATE AND SHOWN NOT TO BE USED TO DETERMINE ACTUAL LOCATIONS.

AS-STAKED: 8/14/25

AS-BUILT:

DRAWN BY: AC

N

SCALE
0 25 50

COMPANY:
Peoples Telephone Cooperative, Inc

SECTION:
COUNTY LINE

COUNTY:
WOOD

TAX DISTRICT:
YANTIS I.S.D.

PROJECT NUMBER
WO# BF25-13

ROUTE:
YTS3330

MAP
3B OF 7




PEOPLES

811 Know what's below. Call before you dig.

THIS STAKING SHEET IS INTENDED & PREPARED FOR ROUTE DESIGNATION ONLY & THE ENGINEER HEREBY & EXPRESSLY SET OUT IN THE CONTRACT, DISCLAIMS ANY & ALL RESPONSIBILITY AND/OR OBLIGATION FOR MARKING, NOTING AND/OR REFLECTING THE EXISTENCE AND/OR LOCATION OF ANY & ALL UNDERGROUND FACILITIES, INCLUDING BUT NOT LIMITED TO PETROLEUM BEARING PIPELINES, NOT WITHSTANDING SAID FACILITIES MAY BE VISIBLE AND/OR MARKED ON THE SURFACE ALONG, OVER OR ACROSS SAID PROPOSED ROUTE AS SHOWN ON THIS STAKING SHEET. SCALE IS APPROXIMATE AND SHOWN NOT TO BE USED TO DETERMINE ACTUAL LOCATIONS.

AS-STAKED: 8/14/25

AS-BUILT:

DRAWN BY: AC

N

SCALE
0 25 50

COMPANY:
Peoples Telephone Cooperative, Inc

SECTION:
COUNTY LINE

COUNTY:
WOOD

TAX DISTRICT:
YANTIS I.S.D.

PROJECT NUMBER:
WO# BF25-13

ROUTE:
YTS3330

MAP:
4 OF 7

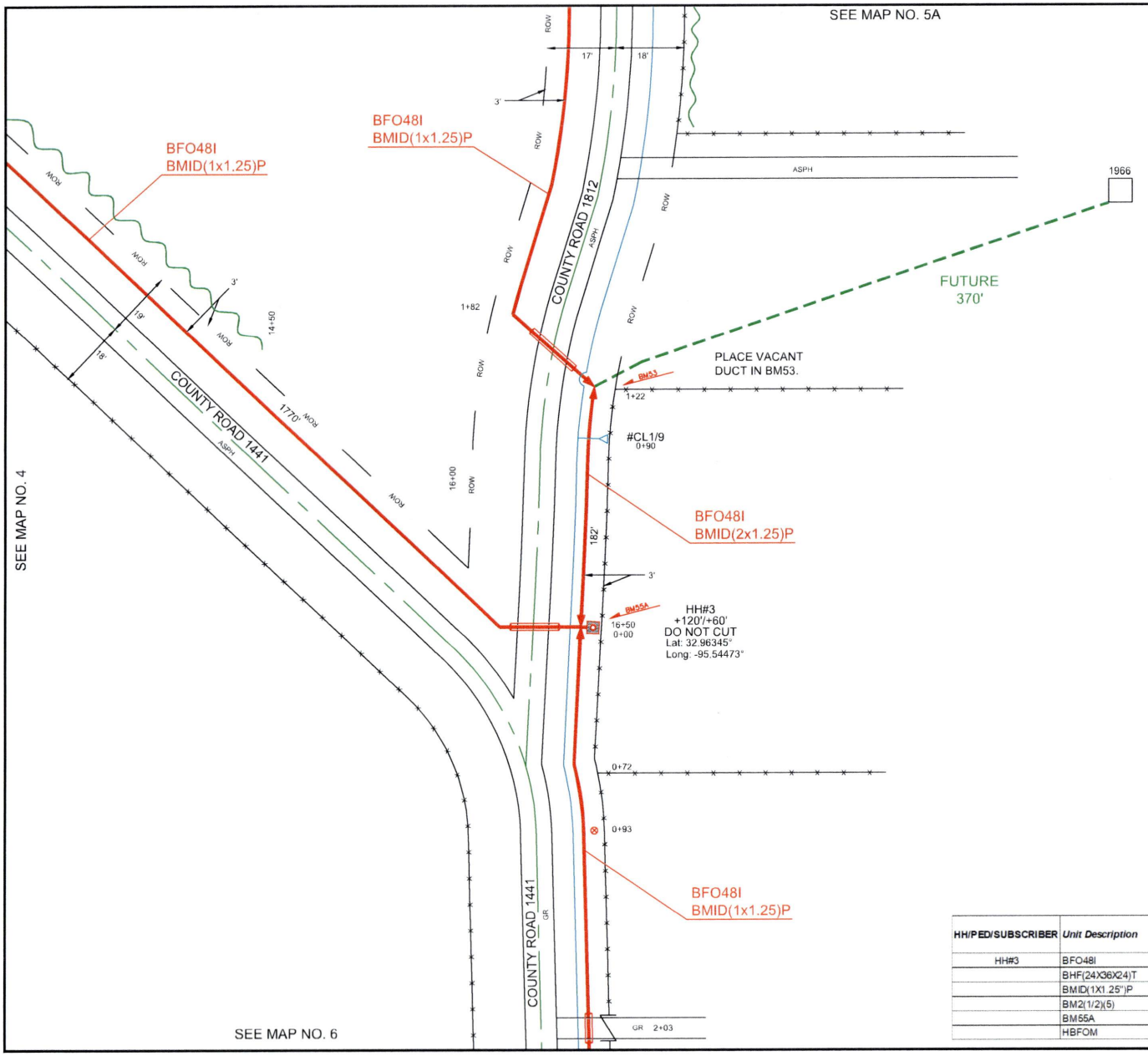


| HH/PED/SUBSCRIBER | Unit Description | As-Staked Qty | As-Built Qty | NOTES |
|---|---|---|---|---|
| HH#3 | BFO48I | 1770 | | |
| | BHF(24X36X24)T | 1 | | |
| | BMID(1X1.25")P | 1650 | | |
| | BM2(1/2)(5) | 1 | | |
| | BM55A | 1 | | |
| | HBFOM | 1 | | |

PEOPLES

811 Know what's below. Call before you dig.

THIS STAKING SHEET IS INTENDED & PREPARED FOR ROUTE DESIGNATION ONLY & THE ENGINEER HEREBY & EXPRESSLY SET OUT IN THE CONTRACT, DISCLAIMS ANY & ALL RESPONSIBILITY AND/OR OBLIGATION FOR MARKING, NOTING AND/OR REFLECTING THE EXISTENCE AND/OR LOCATION OF ANY & ALL UNDERGROUND FACILITIES, INCLUDING BUT NOT LIMITED TO PETROLEUM BEARING PIPELINES, NOT WITHSTANDING SAID FACILITIES MAY BE VISIBLE AND/OR MARKED ON THE SURFACE ALONG, OVER OR ACROSS SAID PROPOSED ROUTE AS SHOWN ON THIS STAKING SHEET.
SCALE IS APPROXIMATE AND SHOWN NOT TO BE USED TO DETERMINE ACTUAL LOCATIONS.

AS-STAKED 8/14/25

AS-BUILT

DRAWN BY: AC

N

SCALE
0 25 50

COMPANY:
Peoples Telephone Cooperative, Inc

SECTION:
COUNTY LINE

COUNTY:
WOOD

TAX DISTRICT:
YANTIS I.S.D.

PROJECT NUMBER:
WO# BF25-13

ROUTE:
YTS3330

MAP
5 OF 7

RESTRICTED/REDUCED CORRIDOR

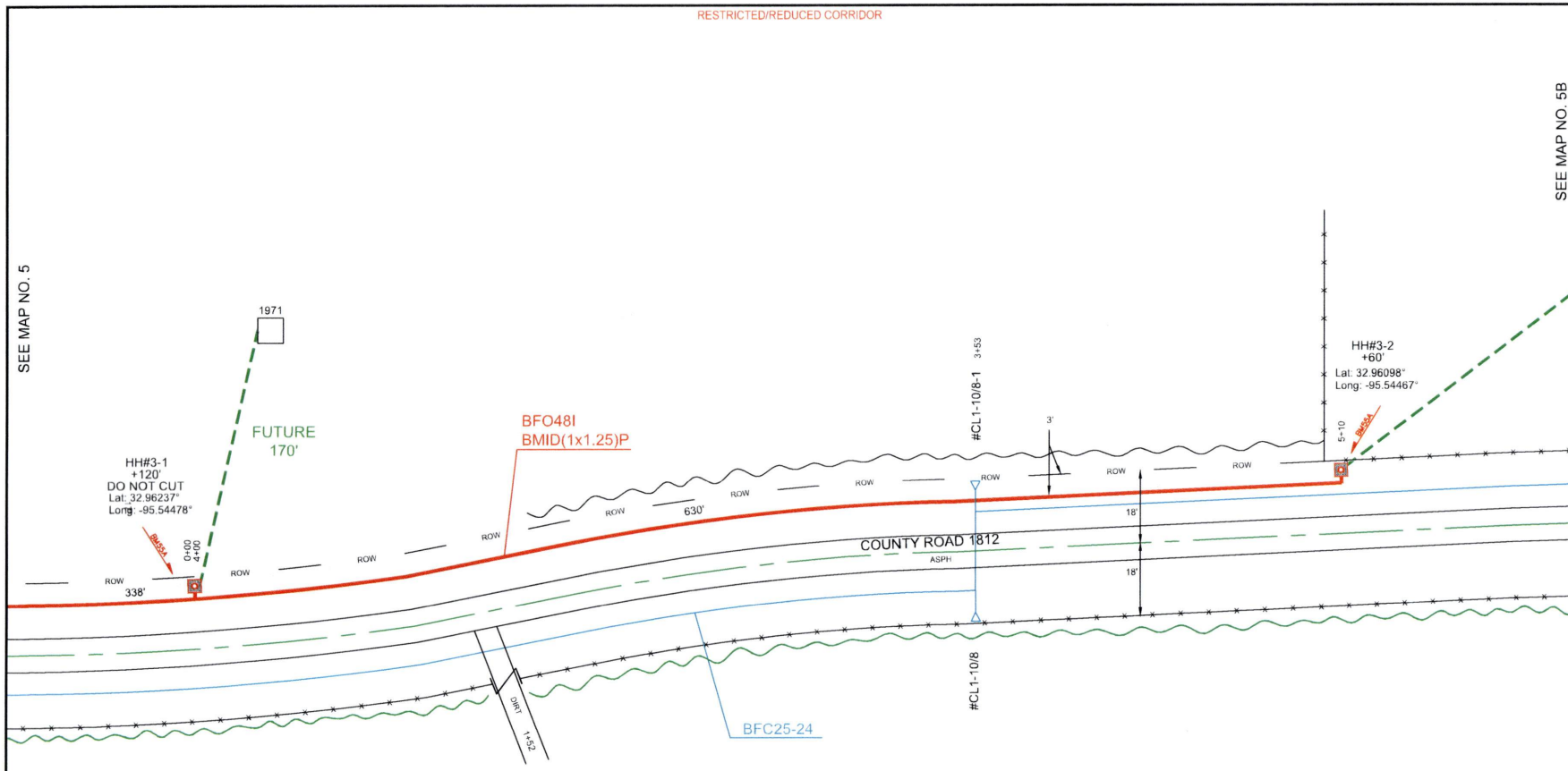


| HH/PED/SUBSCRIBER | Unit Description | As-Staked Qty | As-Built Qty | NOTES |
|---|---|---|---|---|
| HH#3-1 | BFO48I | 520 | | |
| | BHF(24X36X24)T | 1 | | |
| | BMID(1X1.25")P | 278 | | |
| | BMID(2X1.25")P | 122 | | |
| | BM2(1/2)(5) | 1 | | |
| | BM53 | 1 | | |
| | BM55A | 1 | | |
| | | | | |
| HH#3-2 | BFO48I | 630 | | |
| | BHF(24X36X24)T | 1 | | |
| | BMID(1X1.25")P | 510 | | |
| | BM2(1/2)(5) | 1 | | |
| | BM53 | 1 | | |
| | BM55A | 1 | | |
| | HBFOM | 1 | | |

PEOPLES

811 Know what's below. Call before you dig.

THIS STAKING SHEET IS INTENDED & PREPARED FOR ROUTE DESIGNATION ONLY & THE ENGINEER HEREBY & EXPRESSLY SET OUT IN THE CONTRACT, DISCLAIMS ANY & ALL RESPONSIBILITY AND/OR OBLIGATION FOR MARKING, NOTING AND/OR REFLECTING THE EXISTENCE AND/OR LOCATION OF ANY & ALL UNDERGROUND FACILITIES, INCLUDING BUT NOT LIMITED TO PETROLEUM BEARING PIPELINES, NOT WITHSTANDING SAID FACILITIES MAY BE VISIBLE AND/OR MARKED ON THE SURFACE ALONG, OVER OR ACROSS SAID PROPOSED ROUTE AS SHOWN ON THIS STAKING SHEET. SCALE IS APPROXIMATE AND SHOWN NOT TO BE USED TO DETERMINE ACTUAL LOCATIONS.

AS-STAKED: 8/14/25

AS-BUILT:

DRAWN BY: AC

N

SCALE
0 25 50

COMPANY:
Peoples Telephone Cooperative, Inc

SECTION:
COUNTY LINE

COUNTY:
WOOD

TAX DISTRICT:
YANTIS I.S.D.

PROJECT NUMBER:
WO# BF25-13

ROUTE:
YTS3330

MAP
5A OF 7

RESTRICTED/REDUCED CORRIDOR

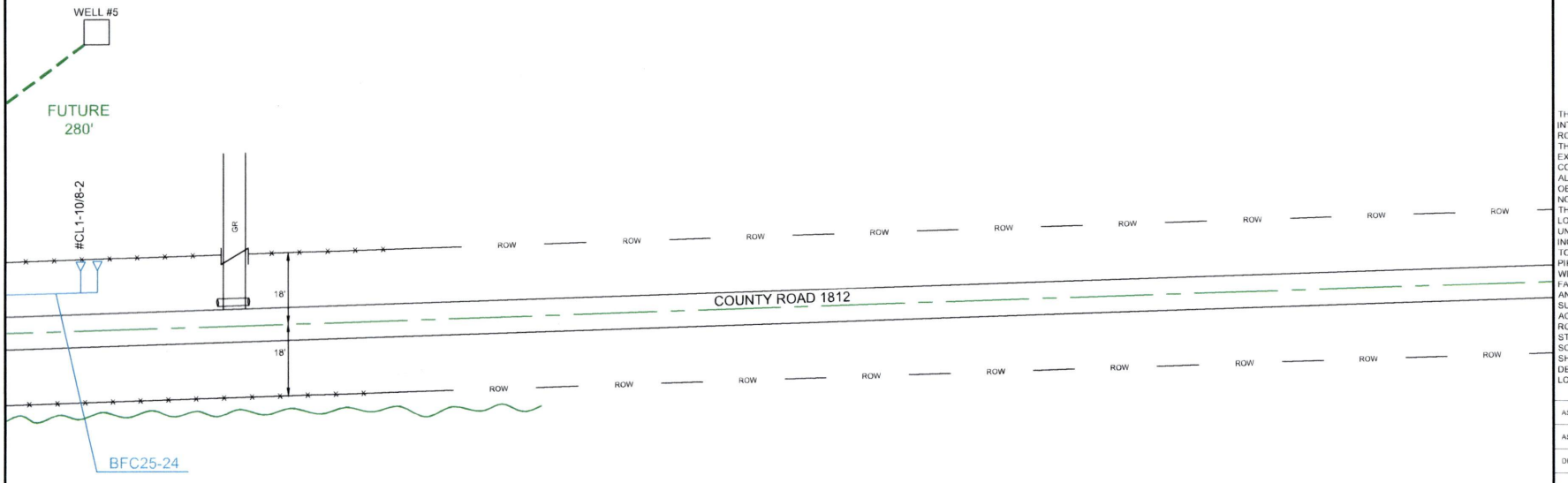


SEE MAP NO. 5A

PEOPLES

811
Know what's **below.**
**Call** before you dig.

THIS STAKING SHEET IS INTENDED & PREPARED FOR ROUTE DESIGNATION ONLY & THE ENGINEER HEREBY & EXPRESSLY SET OUT IN THE CONTRACT, DISCLAIMS ANY & ALL RESPONSIBILITY AND/OR OBLIGATION FOR MARKING, NOTING AND/OR REFLECTING THE EXISTENCE AND/OR LOCATION OF ANY & ALL UNDERGROUND FACILITIES, INCLUDING BUT NOT LIMITED TO PETROLEUM BEARING PIPELINES. NOT WITHSTANDING SAID FACILITIES MAY BE VISIBLE AND/OR MARKED ON THE SURFACE ALONG, OVER OR ACROSS SAID PROPOSED ROUTE AS SHOWN ON THIS STAKING SHEET. SCALE IS APPROXIMATE AND SHOWN NOT TO BE USED TO DETERMINE ACTUAL LOCATIONS.

AS-STAKED: 8/14/25

AS-BUILT:

DRAWN BY: AC

N

SCALE
0 25 50

COMPANY:
Peoples Telephone Cooperative, Inc

SECTION:
COUNTY LINE

COUNTY:
WOOD

TAX DISTRICT:
YANTIS I.S.D.

PROJECT NUMBER
WO# BF25-13

ROUTE:
YTS3330

MAP
5B OF 7

RESTRICTED/REDUCED CORRIDOR

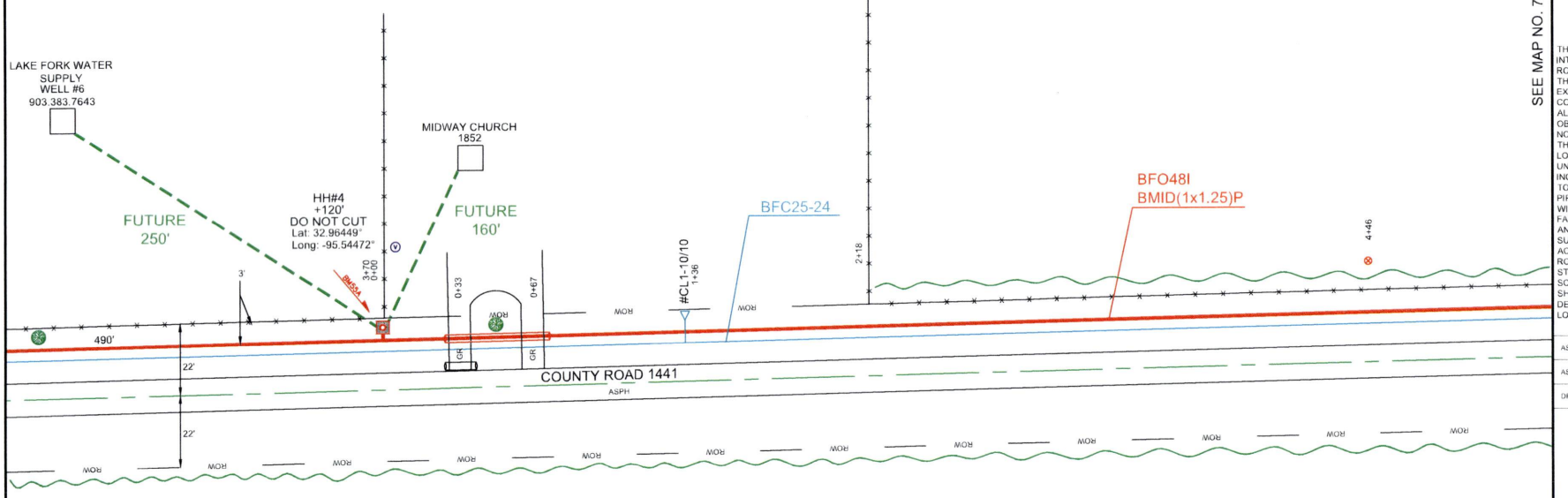


SEE MAP NO. 7

SEE MAP NO. 5

| HH/PED/SUBSCRIBER | Unit Description | As-Staked Qty | As-Built Qty | NOTES |
|---|---|---|---|---|
| HH#4 | BFO48I | 490 | | |
| | BHF(24X36X24)T | 1 | | |
| | BMID(1X1.25")P | 370 | | |
| | BM2(1/2)(5) | 1 | | |
| | BM55A | 1 | | |
| | HBFOM | 1 | | |

PEOPLES

811 Know what's below. Call before you dig.

THIS STAKING SHEET IS INTENDED & PREPARED FOR ROUTE DESIGNATION ONLY & THE ENGINEER HEREBY & EXPRESSLY SET OUT IN THE CONTRACT, DISCLAIMS ANY & ALL RESPONSIBILITY AND/OR OBLIGATION FOR MARKING, NOTING AND/OR REFLECTING THE EXISTENCE AND/OR LOCATION OF ANY & ALL UNDERGROUND FACILITIES, INCLUDING BUT NOT LIMITED TO PETROLEUM BEARING PIPELINES. NOT WITHSTANDING SAID FACILITIES MAY BE VISIBLE AND/OR MARKED ON THE SURFACE ALONG, OVER OR ACROSS SAID PROPOSED ROUTE AS SHOWN ON THIS STAKING SHEET. SCALE IS APPROXIMATE AND SHOWN NOT TO BE USED TO DETERMINE ACTUAL LOCATIONS.

AS-STAKED: 8/14/25

AS-BUILT:

DRAWN BY: AC

N

SCALE
0 25 50

COMPANY:
Peoples Telephone Cooperative, Inc

SECTION:
COUNTY LINE

COUNTY:
WOOD

TAX DISTRICT:
YANTIS I.S.D.

PROJECT NUMBER
WO# BF25-13

ROUTE:
YTS3330

MAP
6 OF 7

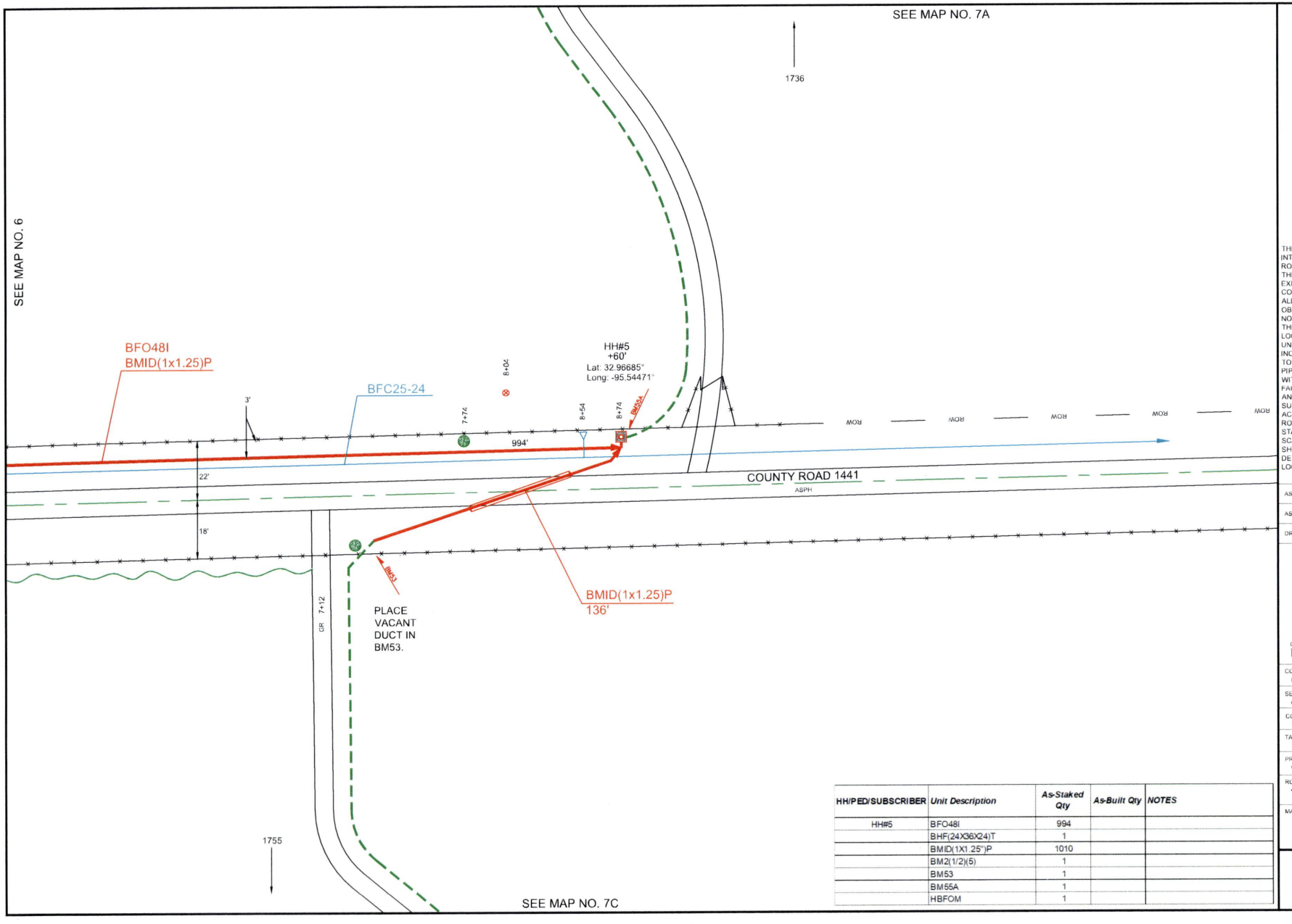


| HH/PED/SUBSCRIBER | Unit Description | As-Staked Qty | As-Built Qty | NOTES |
|---|---|---|---|---|
| HH#5 | BFO48I | 994 | | |
| | BHF(24X36X24)T | 1 | | |
| | BMID(1X1.25")P | 1010 | | |
| | BM2(1/2)(5) | 1 | | |
| | BM53 | 1 | | |
| | BM55A | 1 | | |
| | HBFOM | 1 | | |

PEOPLES

811 Know what's below. Call before you dig.

THIS STAKING SHEET IS INTENDED & PREPARED FOR ROUTE DESIGNATION ONLY & THE ENGINEER HEREBY & EXPRESSLY SET OUT IN THE CONTRACT, DISCLAIMS ANY & ALL RESPONSIBILITY AND/OR OBLIGATION FOR MARKING, NOTING AND/OR REFLECTING THE EXISTENCE AND/OR LOCATION OF ANY & ALL UNDERGROUND FACILITIES, INCLUDING BUT NOT LIMITED TO PETROLEUM BEARING PIPELINES. NOT WITHSTANDING SAID FACILITIES MAY BE VISIBLE AND/OR MARKED ON THE SURFACE ALONG, OVER OR ACROSS SAID PROPOSED ROUTE AS SHOWN ON THIS STAKING SHEET. SCALE IS APPROXIMATE AND SHOWN NOT TO BE USED TO DETERMINE ACTUAL LOCATIONS.

AS-STAKED: 8/14/25

AS-BUILT:

DRAWN BY: AC

N

SCALE
0 25 50

COMPANY:
Peoples Telephone Cooperative, Inc

SECTION:
COUNTY LINE

COUNTY:
WOOD

TAX DISTRICT:
YANTIS I.S.D.

PROJECT NUMBER
WO# BF25-13

ROUTE:
YTS3330

MAP
7 OF 7